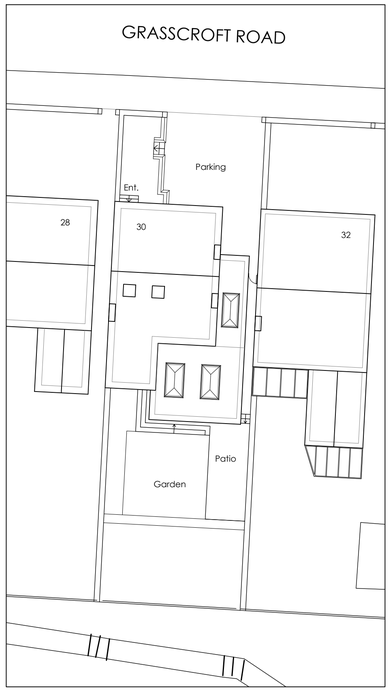


SITE PLAN

Scale 1:200 0 5m 10m 20m

N

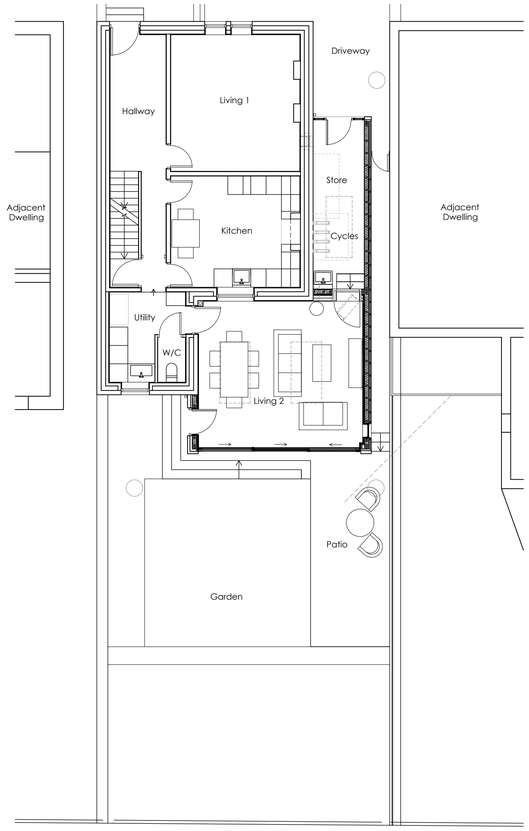


GROUND FLOOR PLAN

Scale 1:100

N

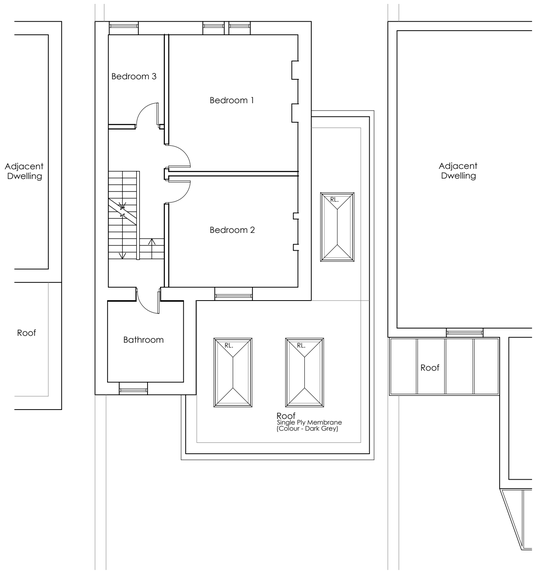


FIRST FLOOR/ROOF PLAN

Do not scale from this drawing. Use figured dimensions only.

Contractors to verify all dimensions on site before commencing any work or shop drawings.

If drawings or specifications exceed the quantities taken in any way, Fibre Architects are to be informed before the work is initiated.

All drawn information is based on Ordnance Survey and/or existing record drawings. All content subject to Site Survey, Structural Survey, Site Investigations, Planning and other Statutory Approvals.

This drawing is not to be reproduced in whole or part without the consent of Fibre Architects Ltd.

Fibre Architects Limited Copyright.

NORTH ELEVATION

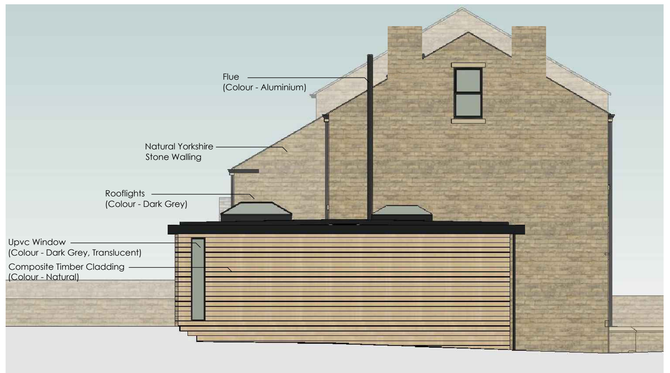


EAST ELEVATION

SOUTH ELEVATION

WEST ELEVATION

Scale 1:100 0 5m 10m

# AS PROPOSED

| Rev | Description | Date | By | App'd |
|---|---|---|---|---|
| - | - | - | - | - |

| | | | |
|---|---|---|---|
| Project<br>30 Grasscroft Road, Huddersfield, HD1 4LP<br>- | Project no<br>25.004 | Date<br>12/06/25 | |
| Drawing Title<br>General Information As Proposed<br>- | Scale @ A1<br>As Shown | Drawn by<br>MO | Appr. by<br>- |
| Client<br>V. O'Reilly<br>- | Drawing no<br>AL0005 | | Rev<br>- |

Fibre ARCHITECTS

First Floor Buckden Mount
8 Thornhill Road
Huddersfield, HD3 3AU

Tel: 01484 544 410
www.fibrearchitects.co.uk
Email: info@fibrearchitects.co.uk