LOCATION PLAN

Scale 1:1250 0 10m 50m 100m

N

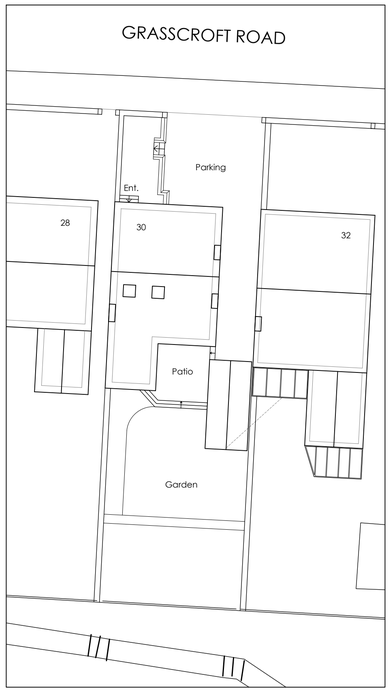

SITE PLAN

Scale 1:200 0 5m 10m 20m

N

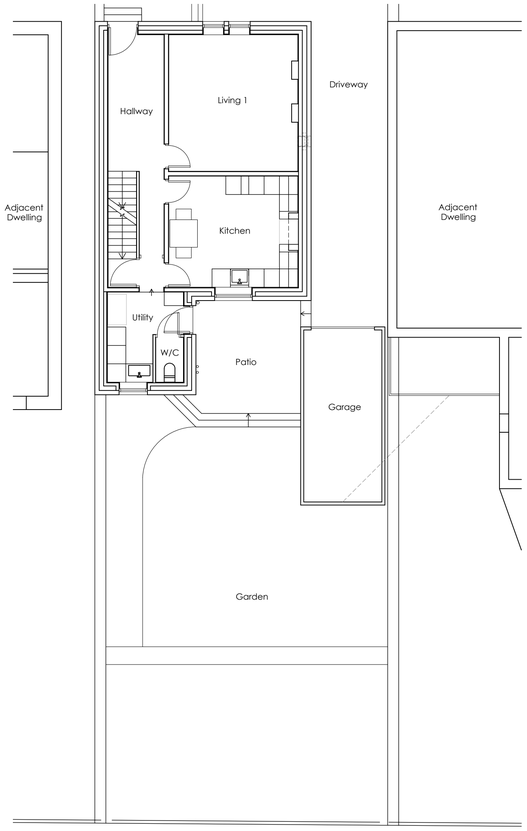

GROUND FLOOR PLAN

Scale 1:100 0 5m 10m

N

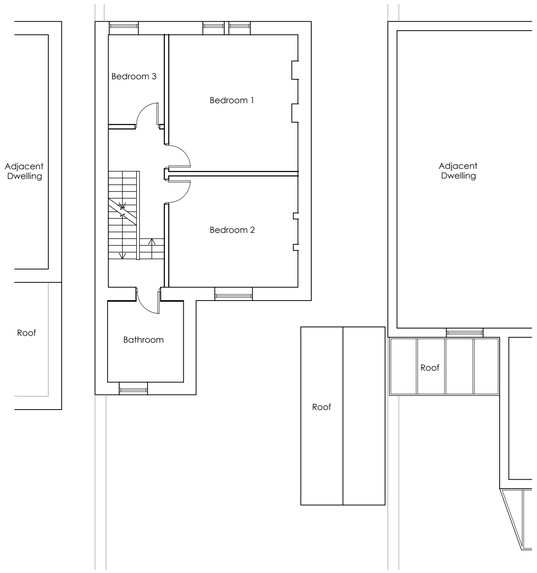

FIRST FLOOR/ROOF PLAN

NORTH ELEVATION

EAST ELEVATION

SOUTH ELEVATION

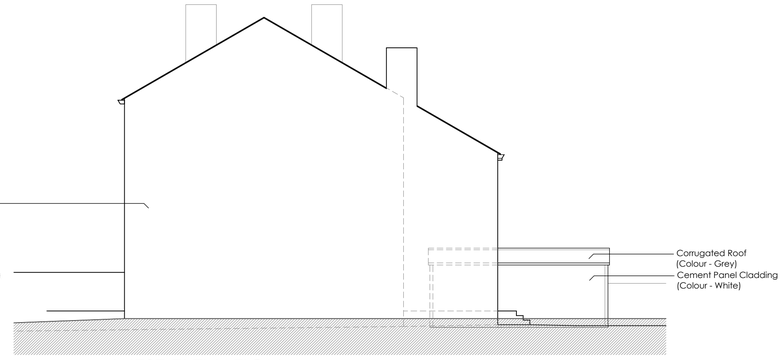

WEST ELEVATION

Scale 1:100 0 5m 10m

AS EXISTING

Do not scale from this drawing. Use figured dimensions only.

Contractors to verify all dimensions on site before commencing any work or shop drawings.

If drawings or specifications exceed the quantities taken in any way, Fibre Architects are to be informed before the work is initiated.

All drawn information is based on Ordnance Survey and/or existing record drawings. All content subject to Site Survey, Structural Survey, Site Investigations, Planning and other Statutory Approvals.

This drawing is not to be reproduced in whole or part without the consent of Fibre Architects Ltd.

Fibre Architects Limited Copyright.

Rev	Description	Date	By	App'd
-	-	-	-	-
-	-	-	-	-

Project 30 Grasscroft Road, Huddersfield, HD1 4LP -		Project no 25.004	Date 11/06/25
Drawing Title General Information As Existing -		Scale @ A1 As Shown	Drawn by MO
Client V. O'Reilly -		Drawing no EX0005	Rev -

Fibre ARCHITECTS

First Floor Buckden Mount
8 Thornhill Road
Huddersfield, HD3 3AU

Tel: 01484 544 410
www.fibrearchitects.co.uk
Email: info@fibrearchitects.co.uk