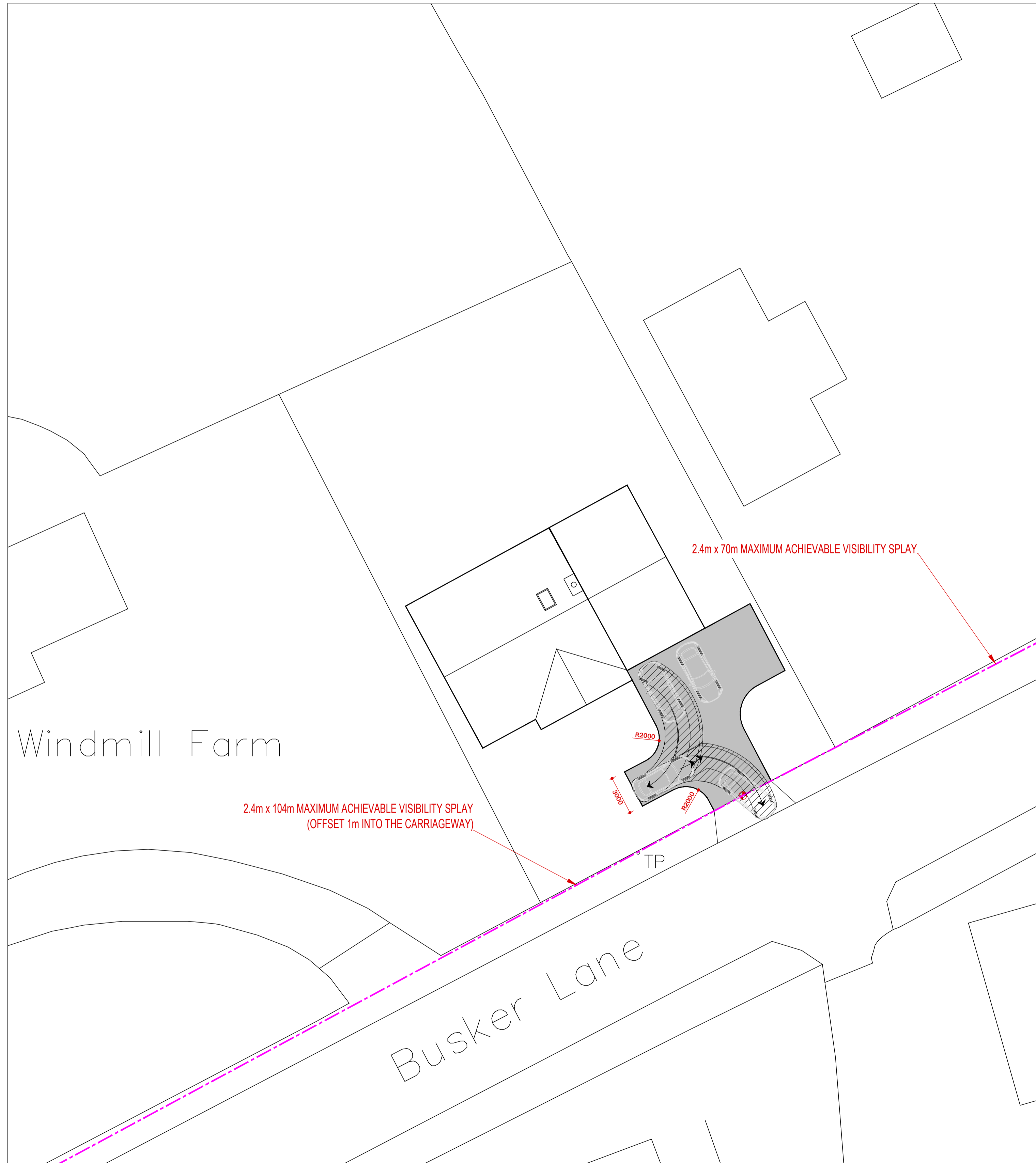


L LOCATION PLAN
SCALE: 1:1250



S SITE PLAN
SCALE: 1:500



B BLOCK PLAN
SCALE: 1:200

This drawing is copyright © Haywood Architectural Ltd. If in doubt... ASK! Drawing measurements shall not be obtained from scaling from the drawing. All dimensions are to be site verified prior to construction. Any discrepancies are to be reported to Haywood Architectural Ltd immediately. This drawing is to be read in conjunction with all associated drawings and specifications including all relevant sub-consultants information.

NOTES

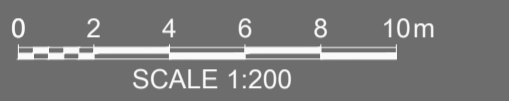
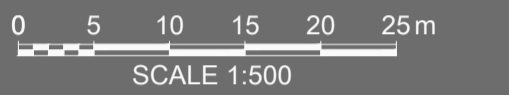
DRAWINGS ARE STAMPED AS TO THEIR ISSUE STATUS (BELOW) AND THEIR USE IS LIMITED AS SUCH:

PLANNING

Information is based on OS map and received information and is subject to full topographical survey (at Client discretion should Contractor request)

Surrounding contextual buildings and information are based on received ordinance survey drawings and are shown for illustrative purposes only. assumed site boundary is subject to confirmation to legal confirmation

All Legal easements and extent of existing underground services locations are subject to confirmation.



Rev	Date	Amendments	By	Apr'd
A	19.03.25	Vehicle Tracking information added	WH	WH
/	10.03.25	Initial issue	WH	WH



e: hello@haywoodarchitectural.com t: 07976 950 499
www.haywoodarchitectural.com

Client
Mrs Haigh
Windmill Farm, 1 Busker Lane,
Skelmanthorpe, Hudds, HD8 9EP

Project
**New Dwellinghouse to land adj. to
Windmill Farm, 1 Busker Lane,
Skelmanthorpe, Huddersfield
HD8 9EP**

Dwg Title
**LOCATION, SITE
& BLOCK PLAN**

Drawn by WH Apr'd by WH

Date 10.03.2025 Date 10.03.2025

Scale As Shown original drawing size A4 x 594 - A3L

Dwg Nr **HA25017 (PL) 001** Rev **A**