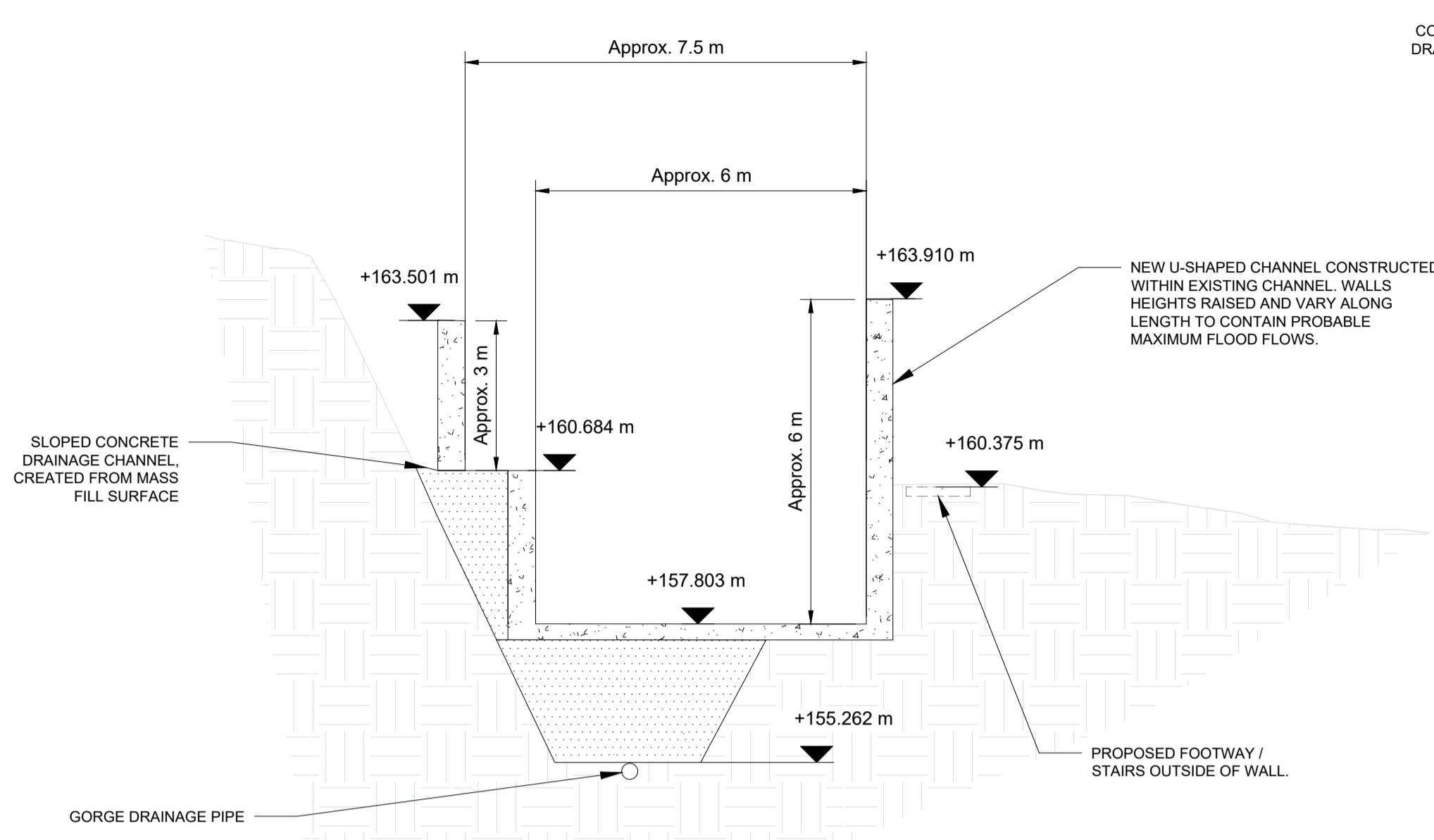
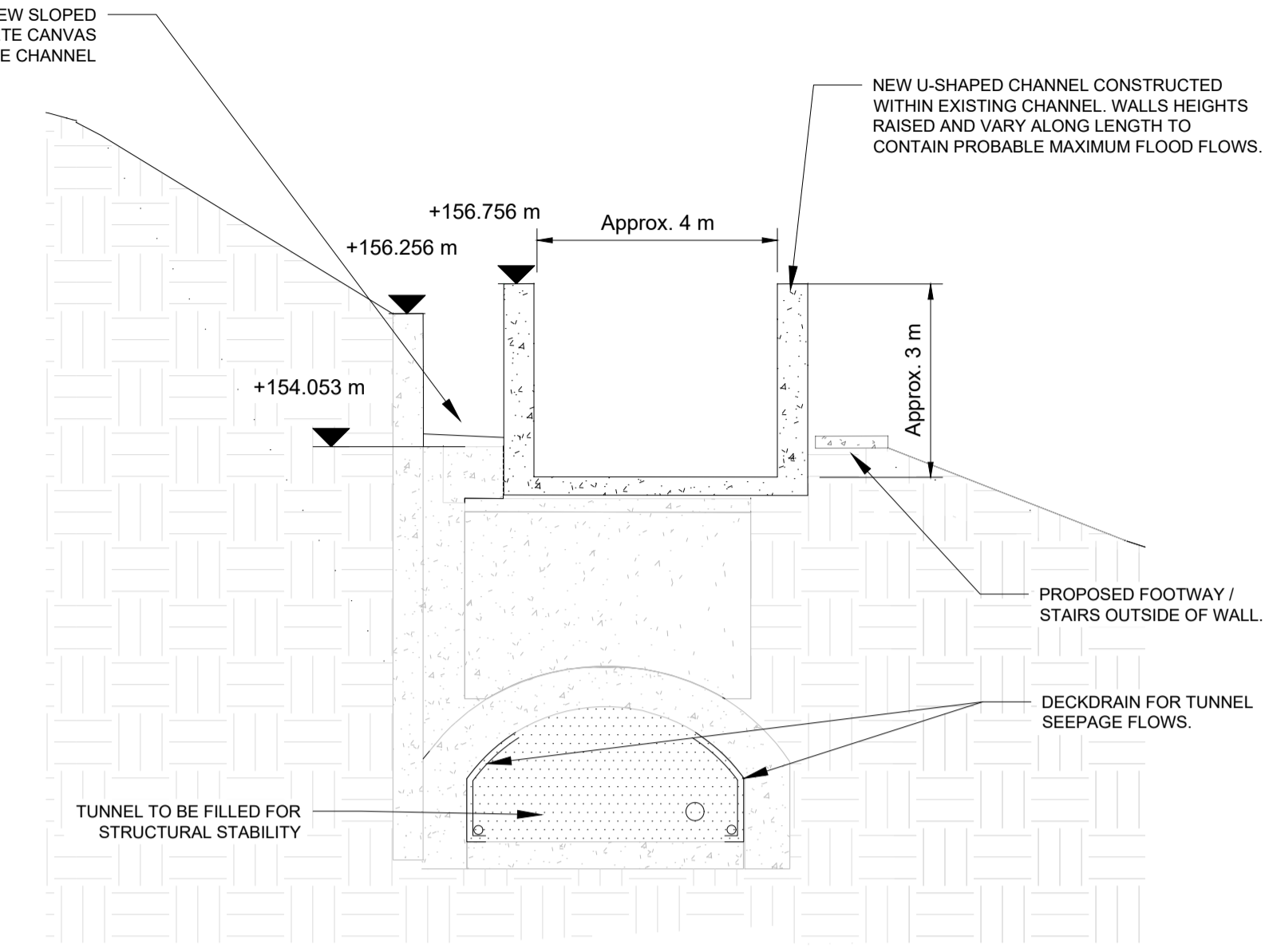


NOTE: ALL DIMENSIONS AND LEVELS SHOWN ARE PROVIDED FOR INFORMATION AND ARE APPROXIMATE ONLY.

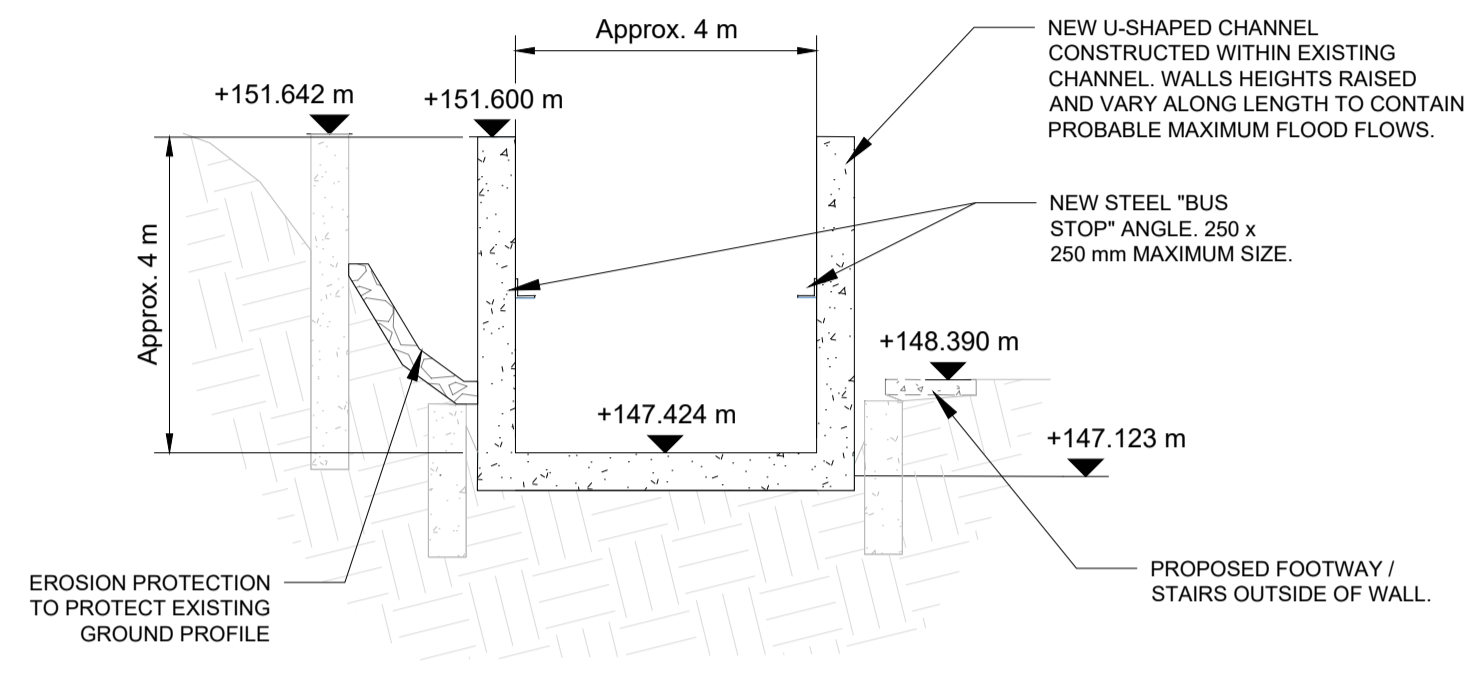
- NOTES:**
- DO NOT SCALE FROM THIS DRAWING. USE FIGURED DIMENSIONS ONLY.
 - ALL DIMENSIONS ARE TO BE CONFIRMED ON SITE.
 - ALL DIMENSIONS ARE IN METRES ON PLANS AND MILLIMETRES ON DETAILS. UNLESS NOTED OTHERWISE.
 - ALL LEVELS ARE IN METRES ABOVE ORDNANCE DATUM.
 - LEVELS HAVE BEEN BASED ON LIDAR AND TOPOGRAPHIC SURVEY FROM SURVEY OPERATIONS DRAWING 22J16001 DATED DECEMBER 2022.
 - THIS DRAWING IS PROVIDED FOR INFORMATION ONLY.
 - ESTIMATED WALL HEIGHTS ARE BASED ON THE CRM PHYSICAL MODEL AND GIVEN RELATIVE TO ADJACENT GROUND LEVELS TO PROVIDE AN INDICATION OF VISUAL IMPACT.
 - THE EXTENT OF VEGETATION CLEARANCE AND REINSTATEMENT TO BE AGREED BETWEEN THE CONTRACTOR AND THE TRUST. THE TRUST IS RESPONSIBLE FOR ALL ECOLOGICAL AND ENVIRONMENTAL SURVEYS AND PERMITS FOR WORKS.
 - THE TRUST IS RESPONSIBLE FOR ARRANGING PERMISSION TO ACCESS AND WORK ON THIRD PARTY LAND.



CROSS SECTION - C - C'
SEE DRAWINGS 001 AND 002
N.T.S.



CROSS SECTION - D - D'
SEE DRAWINGS 001 AND 002
N.T.S.



CROSS SECTION - E - E'
SEE DRAWINGS 001 AND 002
N.T.S.

- LEGEND:**
- PROPOSED RHS WALL
 - WALL TO BE REMOVED
 - PROPOSED RC CONCRETE
 - PROPOSED MASS CONCRETE
 - EXISTING CONCRETE SLAB AND WALLS
 - PROPOSED DRAINAGE PIPE
 - EXISTING BRICK WALL
 - UNDISTURBED GROUND
 - STEEL BUS BAR

Rev	Date	Description	Prod	Chk	Rev	App
P02	28/03/2025	FOR PLANNING	SG	MB		
P01	05/11/2024	DRAFT FOR PLANNING	AA	SG	MB	MB



Project:
SLAITHWAITE RESERVOIR

Site: SLAITHWAITE RESERVOIR

Client: Canal & River Trust
First Floor North, Station House,
500 Elder Gate, Milton Keynes, MK9 1BB
+44 (0) 0303 040 4040
www.canalrivertrust.org.uk



Registered office: 80 Fenchurch Street, London EC3M 4BY
Coordinating office: 80 Fenchurch Street, London EC3M 4BY
Tel: 44 (0)20 7812 2000

www.arcadis.com © Copyright reserved

SLAITHWAITE RESERVOIR SPILLWAY SECTIONS

SHEET 2 OF 2

Designed: S. GOGI	Signed:	Date: 28/03/2025
Produced: A. ACOSTA	Signed:	Date: 28/03/2025
Checked: S. GOGI	Signed:	Date: 28/03/2025
Reviewed: M. BROWN	Signed:	Date: 28/03/2025
Approved: M. BROWN	Signed:	Date: 28/03/2025

Original Size: A1	Grid: OS	Datum: AOD
Status Code: S2	Scale: As shown	Project Number: P12553

FOR INFORMATION

NOT FOR CONSTRUCTION PURPOSES

Drawing Number: P12553 - ARC - 00 - XP - DR - CE - 003
Revision: P02