



**Site Ref:**  
Land at Dam Head, Holmbridge,  
Holmfirth










**Figure 1:**  
UKHabs Baseline Map

**Client:**  
Geoff Howarth

**Study Date:**  
21/11/2023

**Scale:**  
Not To Scale

**UKHabs Map Symbology:**

-  g3c8 – Holcus–Juncus neutral grassland
-  h3d – Bramble scrub
-  h3h – Mixed scrub
-  N/a – Individual tree
-  N/a – Target notes
-  N/a – Change in habitat composition
-  Survey Area

**Standard Species Codes:**

(Nomenclature follows Stace, C. 1997)

Ac	<i>Agrostis capillaris</i>	Common bent
Ca	<i>Cirsium arvense</i>	Creeping thistle
Dg	<i>Dactylis glomerata</i>	Cock's-foot
HI	<i>Holcus lanatus</i>	Yorkshire fag
Ia	<i>Ilex aquifolium</i>	Holly
Je	<i>Juncus effusus</i>	Soft rush
Pr	<i>Prunus spp.</i>	Cherry tree species
Ps	<i>Prunus spinosa</i>	Blackthorn
Qp	<i>Quercus petraea</i>	Sessile oak
Ra	<i>Rumex acetosa</i>	Common sorrel
Rf	<i>Rubus fruticosus</i>	Bramble
Ro	<i>Rumex obtusifolius</i>	Broad-leaved dock
Rr	<i>Ranunculus repens</i>	Creeping buttercup
Sx	<i>Salix spp.</i>	Willow species



- Protected species survey & licensing
- Habitat survey
- Habitat creation & management
- Arboricultural survey & impact assessment
- Invasive species survey & control
- Management plans

**PENNINE ecological**

62 Markland Hill Lane  
Bolton  
Greater Manchester  
BL1 5NU

**Patrick Leatham**

T: 07545 385 898  
E: [patrick@pennineecological.co.uk](mailto:patrick@pennineecological.co.uk)  
W: [www.pennineecological.co.uk](http://www.pennineecological.co.uk)