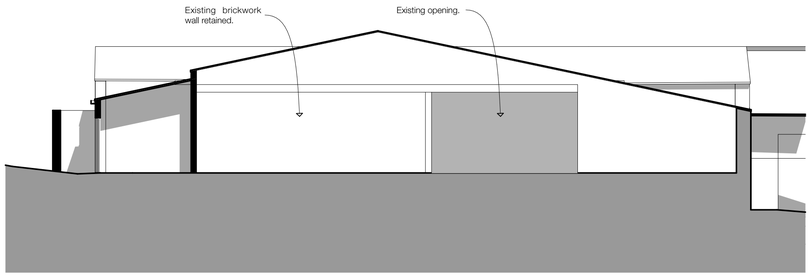

Existing East Elevation - 1:100

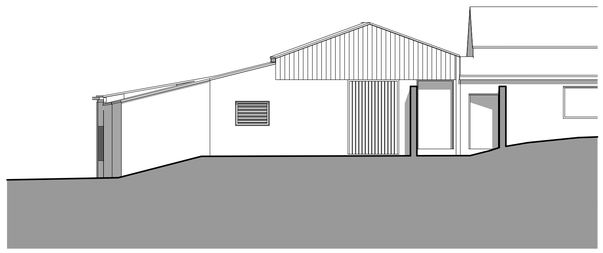

Existing South Elevation - 1:100

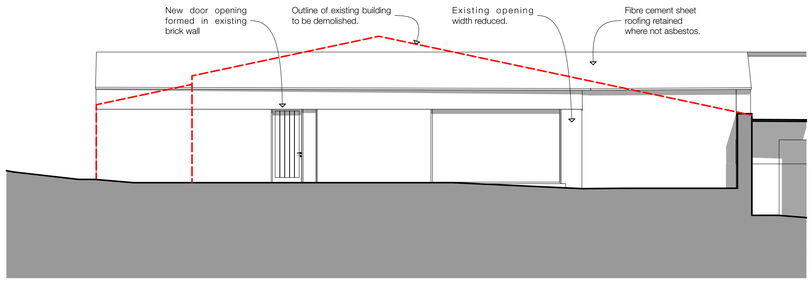

Proposed East Elevation - 1:100

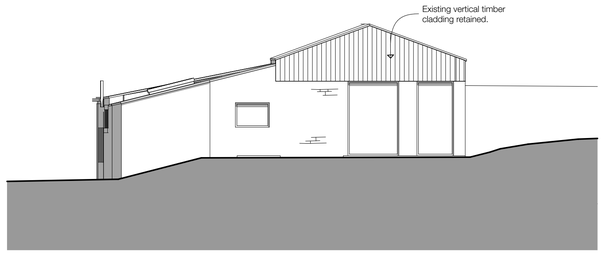

Proposed South Elevation - 1:100

Ground Floor Plan - 1:100

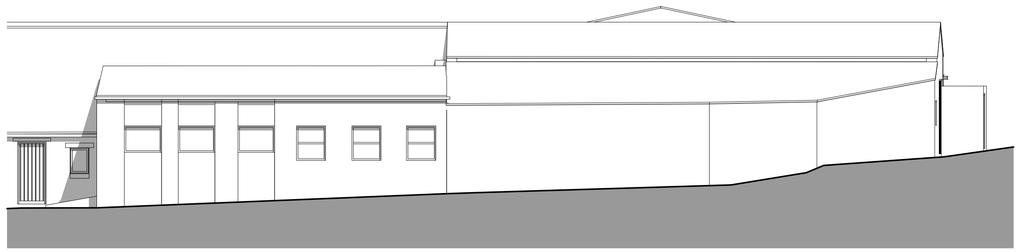

Existing West Elevation - 1:100

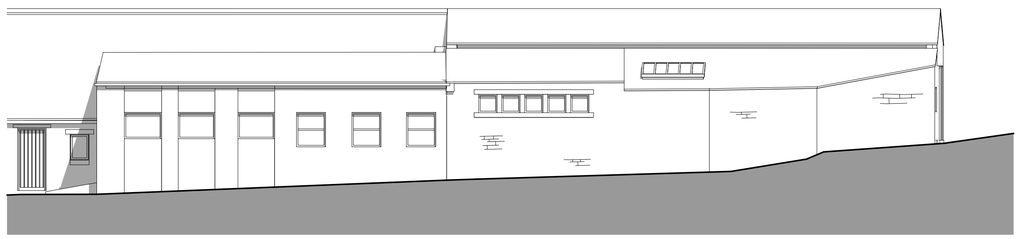

Proposed West Elevation - 1:100

Notes

Do not scale from drawing, use figured dimensions only.

All dimensions must be checked and verified on site prior to commencement of work and Architect to be notified of any discrepancies.

This drawing is intended to permit overall scheme proposals only and cannot be used for construction purposes without further information.

Rev	Description	Drawn	Date
*	Drawing created.	JE	20.01.25
A	Drawing updated to suit latest GA ahead of planning application submisison	JE	03.03.25
B	Existing elevations added.	JE	24.03.25
C	Amendments made to Planning Consultants comments.	JE	27.03.25

N

Scale 1:100
0 3000 6000mm

Client
Mr & Mrs M Golden

Site Address
Berristall Head Farm, Bent Road,
Hepworth, Holmfirth, HD9 1TS

Project Description
Conversion of Exg. Buildings to Dwellings

Status
Planning

Date	Drawn	Checked
January 2025	JE	

Drawing
Proposed GA with Existing Elevations - Plot 1

Scale @ A1
1:100

Drawing No.
3596 (0-) 10

Revision
C

ONE17 DESIGN
THE DYEHOUSE, ARMITAGE BRIDGE
HUDDERSFIELD, WEST YORKS HD4 7PD
T 01484 668000 E SOLUTIONS@ONE17DESIGN.COM
ONE17DESIGN.COM