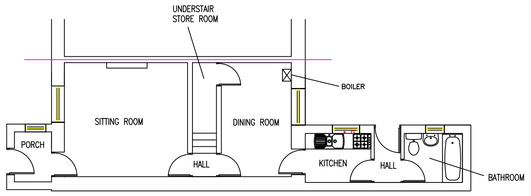

EXISTING GROUND FLOOR PLAN
SCALE 1:100

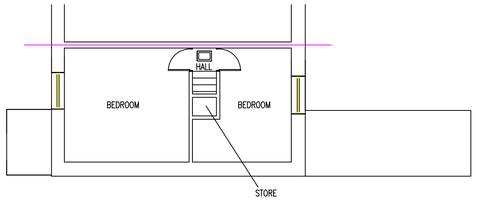

EXISTING FIRST FLOOR PLAN
SCALE 1:100

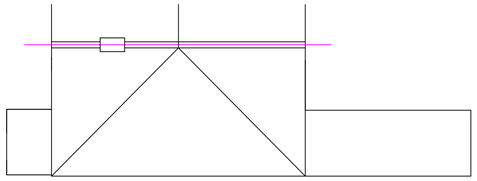

EXISTING LOFT FLOOR PLAN
SCALE 1:100

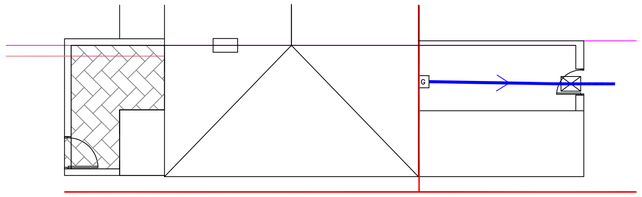

EXISTING SITE PLAN
SCALE 1:100

ASSUMED ELECTRICITY FEED TO PROPERTY

ASSUMED ROUTE OF GAS MAIN

EXISTING YORKSHIRE WATER SEWERS

G GULLEYS

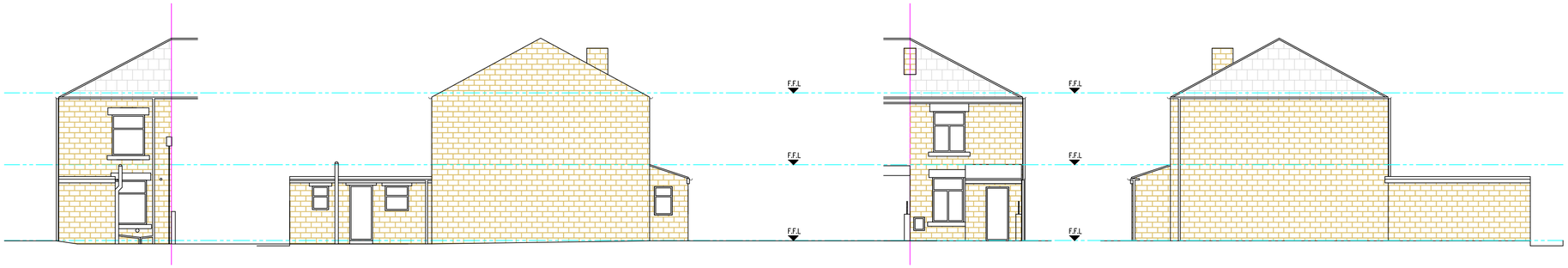

EXISTING REAR ELEVATION
SCALE 1:100

EXISTING SIDE ELEVATION
SCALE 1:100

EXISTING FRONT ELEVATION
SCALE 1:100

EXISTING SIDE ELEVATION
SCALE 1:100

NOTE – THIS DRAWING IS FOR PLANNING PURPOSES ONLY – FURTHER DETAILED DRAWINGS WILL BE REQUIRED AS PART OF A BUILDING REGULATIONS APPLICATION.

NOTE – DO NOT SCALE OFF DRAWING. DIMENSIONS TO BE CONFIRMED ON SITE

ALL DIMENSIONS IN MM

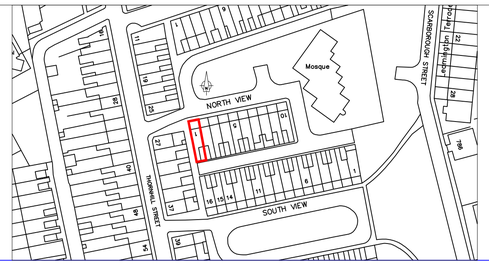

SITE LOCATION PLAN
SCALE 1:1250

Revisions		
Date	Mar 2025	

Planning Application for:
Extensions and Front Porch
1 North View, Savile Town, Dewsbury

Drawing Title:
Existing Plans and Elevations

Drawing No: S01

Rev

Scale: As shown

Paper Size: A1