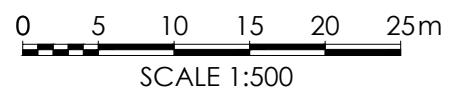




SITE PLAN  
AS EXISTING

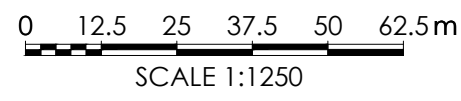


**Note:**  
Surrounding contextual buildings and information are based on received ordinance survey drawings and are shown for illustrative purposes only. assumed site boundary is subject to confirmation to legal confirmation

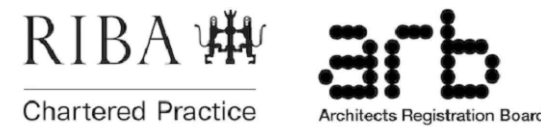
**Note:**  
Information is based on OS map and received information and is subject to full topographical survey. Assumed site boundary and site constraints subject to legal confirmation. All Legal easements and extent of existing underground services locations are subject to confirmation.



LOCATION PLAN  
AS EXISTING

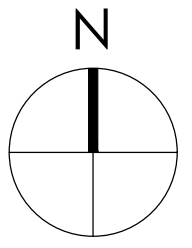


The drawing is copyright © Eight One Two Architects Ltd. If in doubt... ASK. Drawing measurements shall not be obtained from scaling from the drawing. All dimensions are to be site verified prior to construction. Any discrepancies are to be reported to Eight One Two Architects Ltd immediately. This drawing is to be read in conjunction with all associated drawings and specifications including all relevant sub-consultants information.



Notes\_

# PLANNING



Rev\_ Date\_ Amendments\_ By\_ Apr'd\_

# Eight OneTwo Architects

Tel\_ +44 [0]7761 570735  
 Email\_ mail@eightonetwo.co.uk  
 www.eightonetwo.co.uk  
 Studio A5\_Brooke's Mill\_Armitage Bridge\_Huddersfield\_HD4 7NR

Drawing Status\_  
 PLANNING

Client\_  
 MR STEVE KERR

Project\_  
 ROSE + CROWN INN\_ COP HILL SIDE\_ SLAITHWAITE\_ HUDDERSFIELD

Drawing Title\_  
 AS EXISTING\_ SITE + LOCATION PLAN

Drawing Scale_ 1:500 1:1250	Drawn By_ JaL	Checked By_ JaL
--------------------------------	------------------	--------------------

Paper Size_ A3	Drawn Date_ MAY 2024	Checked Date_ DECEMBER 2024
-------------------	-------------------------	--------------------------------

Drawing Number\_  
 24\_806 122