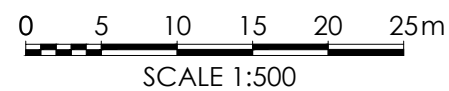


SITE PLAN
AS PROPOSED



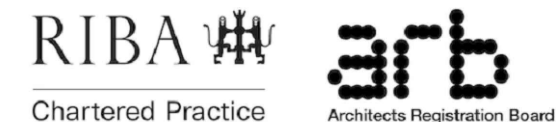
Note:

Surrounding contextual buildings and information are based on received ordinance survey drawings and are shown for illustrative purposes only. assumed site boundary is subject to confirmation to legal confirmation

Note:

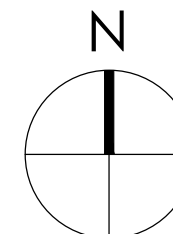
Information is based on OS map and received information and is subject to full topographical survey. Assumed site boundary and site constraints subject to legal confirmation. All Legal easements and extent of existing underground services locations are subject to confirmation.

The drawing is copyright © Eight One Two Architects Ltd. If in doubt... ASK. Drawing measurements shall not be obtained from scaling from the drawing. All dimensions are to be site verified prior to construction. Any discrepancies are to be reported to Eight One Two Architects Ltd immediately. This drawing is to be read in conjunction with all associated drawings and specifications including all relevant sub-consultants information.



Notes

PLANNING



Rev_ Date_ Amendments_ By_ Apr'd_

Eight OneTwo Architects

Tel_ +44 [0]7761 570735
Email_ mail@eightonetwo.co.uk
www.eightonetwo.co.uk
Studio A5_Brooke's Mill_Armitage Bridge_Huddersfield_HD4 7NR

Drawing Status_
PLANNING

Client_
MR STEVE KERR

Project_
ROSE + CROWN INN_ COP HILL SIDE_ SLAITHWAITE_ HUDDERSFIELD

Drawing Title_
AS EXISTING SITE + LOCATION

Drawing Scale_ 1:500 1:1250
Drawn By_ JaL
Checked By_ JaL

Paper Size_ A3
Drawn Date_ DECEMBER 2024
Checked Date_ DECEMBER 2024

Drawing Number_
24_806 125



LOCATION PLAN
AS PROPOSED

