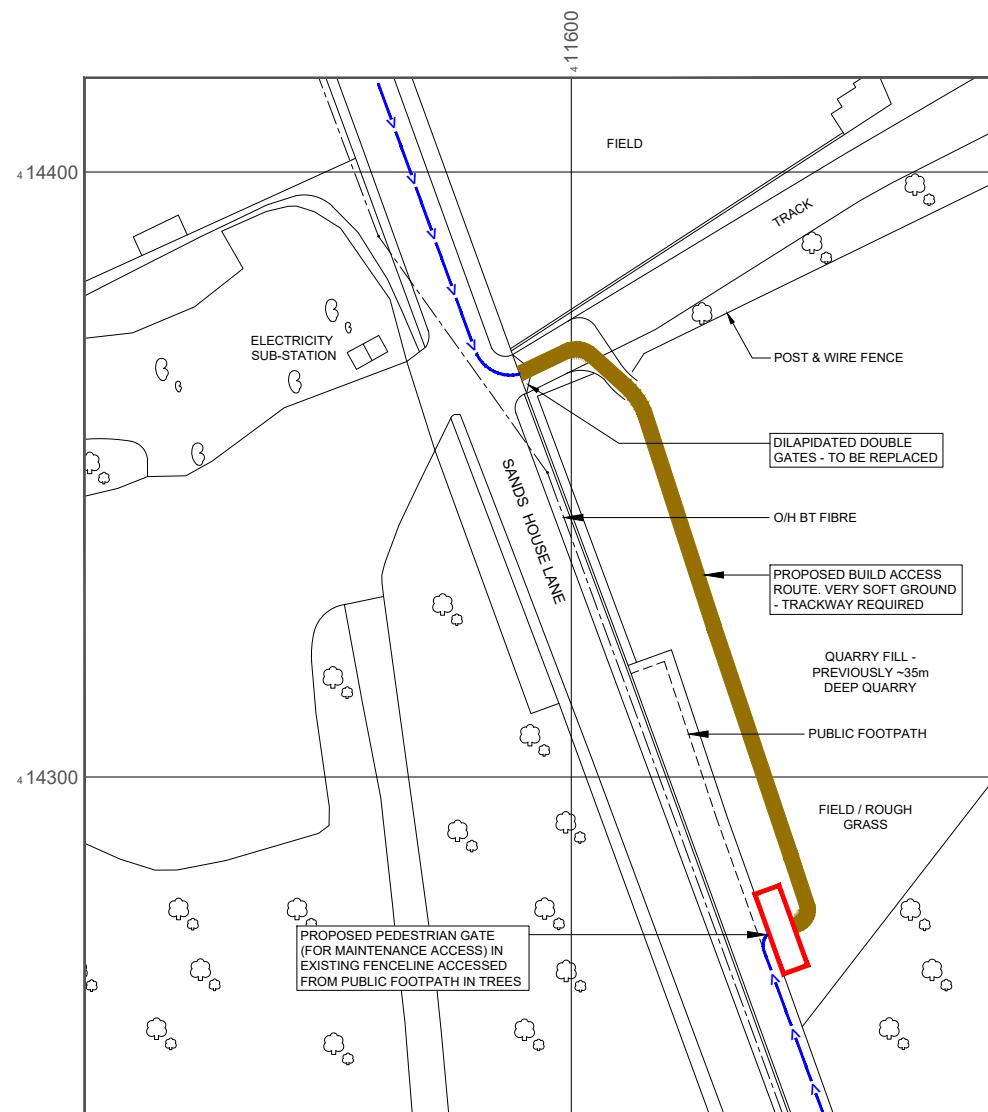
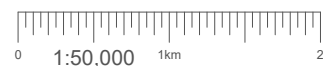


Reproduced by permission of Ordnance Survey on behalf of the Controller of His Majesty's Stationery Office All rights reserved. © Crown Copyright licence no. 0100031673

NGR E: 411636 N: 414277
W3W: toxic.tricks.stars

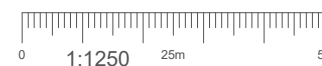
SITE AREA PLAN



Reproduced by permission of Ordnance Survey on behalf of the Controller of His Majesty's Stationery Office All rights reserved. © Crown Copyright licence no. 0100031673

NGR E: 411636 N: 414277
W3W: toxic.tricks.stars

SITE LOCATION PLAN



SITE PHOTOGRAPH

- NOTES:
- ALL DIMENSIONS IN MM UNLESS OTHERWISE NOTED.
- Demise:
- Access Route to Site:
- Access Route:

Master: M001	Project: NTQ	Purpose of Issue: Planning	Issue: A
Date: 14/02/2025	Revision / Upgrade Description: First Issue		
Drawn: J. Boote	Checked: J. Stockdale		
Approved: G. Jennings			




Hutchison 3G UK Limited
Green Park, 450 Longwater Avenue
Reading, RG30 3UR
Tel: 01628 765 000
Fax: 01628 765 001

Everything Everywhere
One Braham Street
London
E1 6EE
Tel: 020 7356 6000



Mobile Broadband Network Limited
Sixth Floor, Thames Tower, Station Road, Reading, RG1 1LX

Design Consultant & Principal Contractor:



WHP Telecoms
Unit 1 Maple Park,
Low Fields Avenue, Leeds
LS12 6HH
Tel: 01133023550
e-mail: info@whptelecoms.com

Site Name: **SANDS HOUSE LANE**

Site ID: **1737893**

Address: **LAND OFF SANDS HOUSE LANE,
CROSLAND HILL,
HUDDERSFIELD,
WEST YORKSHIRE.
HD4 7AE**

Title: **002 SITE LOCATION PLAN**

Project: **NTQ**

Purpose of Issue: **GENERAL ARRANGEMENT**

EE Cell ID: 33476	MBNL Cell ID: KKS301	H3G Cell ID: HD0611
-----------------------------	--------------------------------	-------------------------------

File name: **KKS301_33476_HD0611_M001**