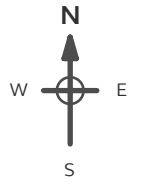


**Site Details:**  
 LOWER CRAWSHAW,  
 STRINGER HOUSE LANE,  
 EMLEY MOOR, HUDDERSFIELD,  
 KIRKLEES, HD8 9SU

**Client Ref:** ADP - Lower Crawshaw Farm  
**Report Ref:** GS-DWV-PY5-EHP-7DI  
**Grid Ref:** 423611, 413994

**Map Name:** County Series  
**Map date:** 1893  
**Scale:** 1:2,500  
**Printed at:** 1:2,500



Surveyed 1893  
 Revised 1893  
 Edition N/A  
 Copyright N/A  
 Levelled N/A

Surveyed 1893  
 Revised 1893  
 Edition N/A  
 Copyright N/A  
 Levelled N/A

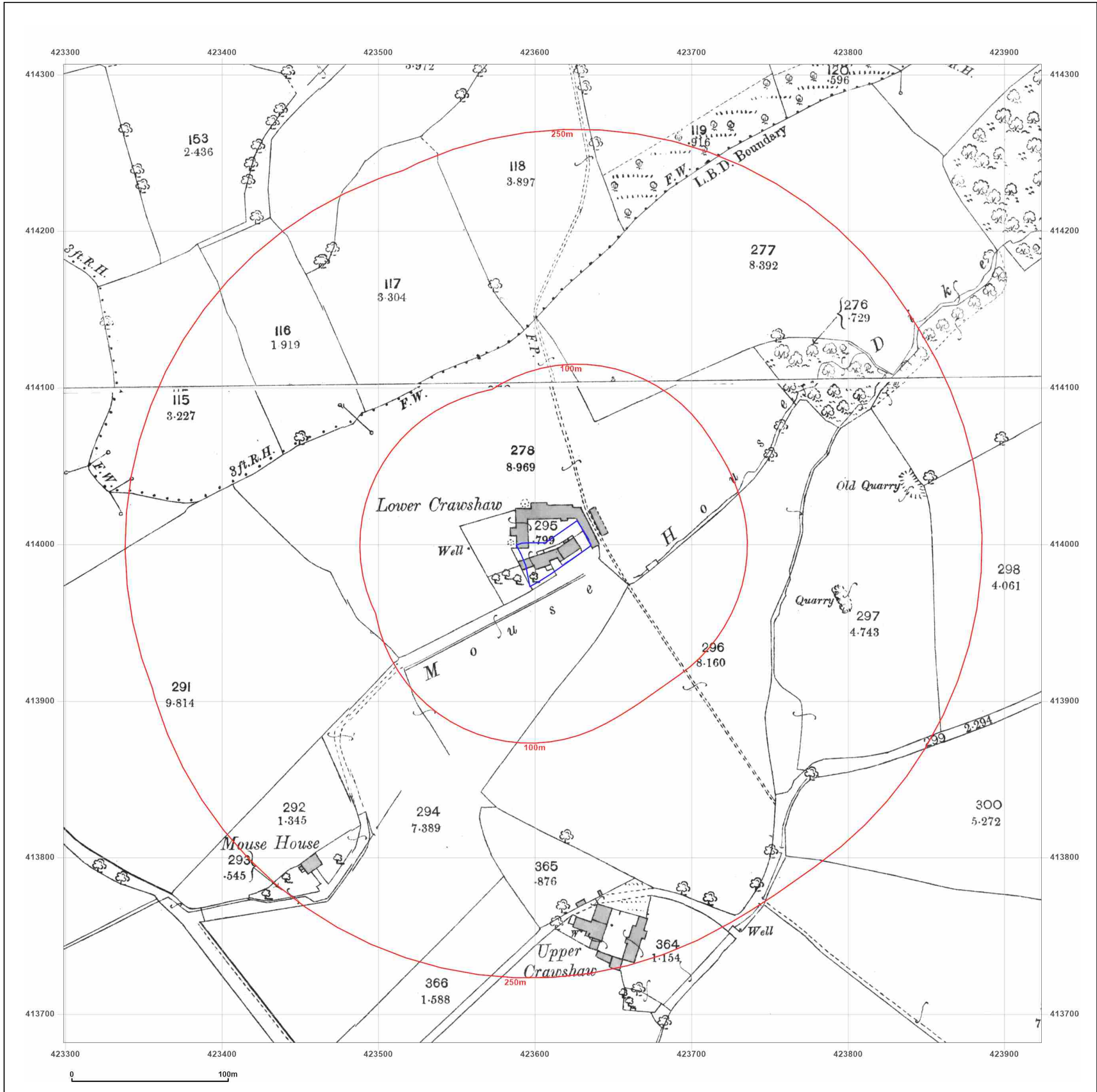
**Powered by**  


Produced by  
 Groundsure Insights  
 T: 08444 159000  
 E: [info@groundsure.com](mailto:info@groundsure.com)  
 W: [www.groundsure.com](http://www.groundsure.com)

© Crown copyright and database rights 2024 Ordnance Survey 100035207

Production date: 02 January 2025


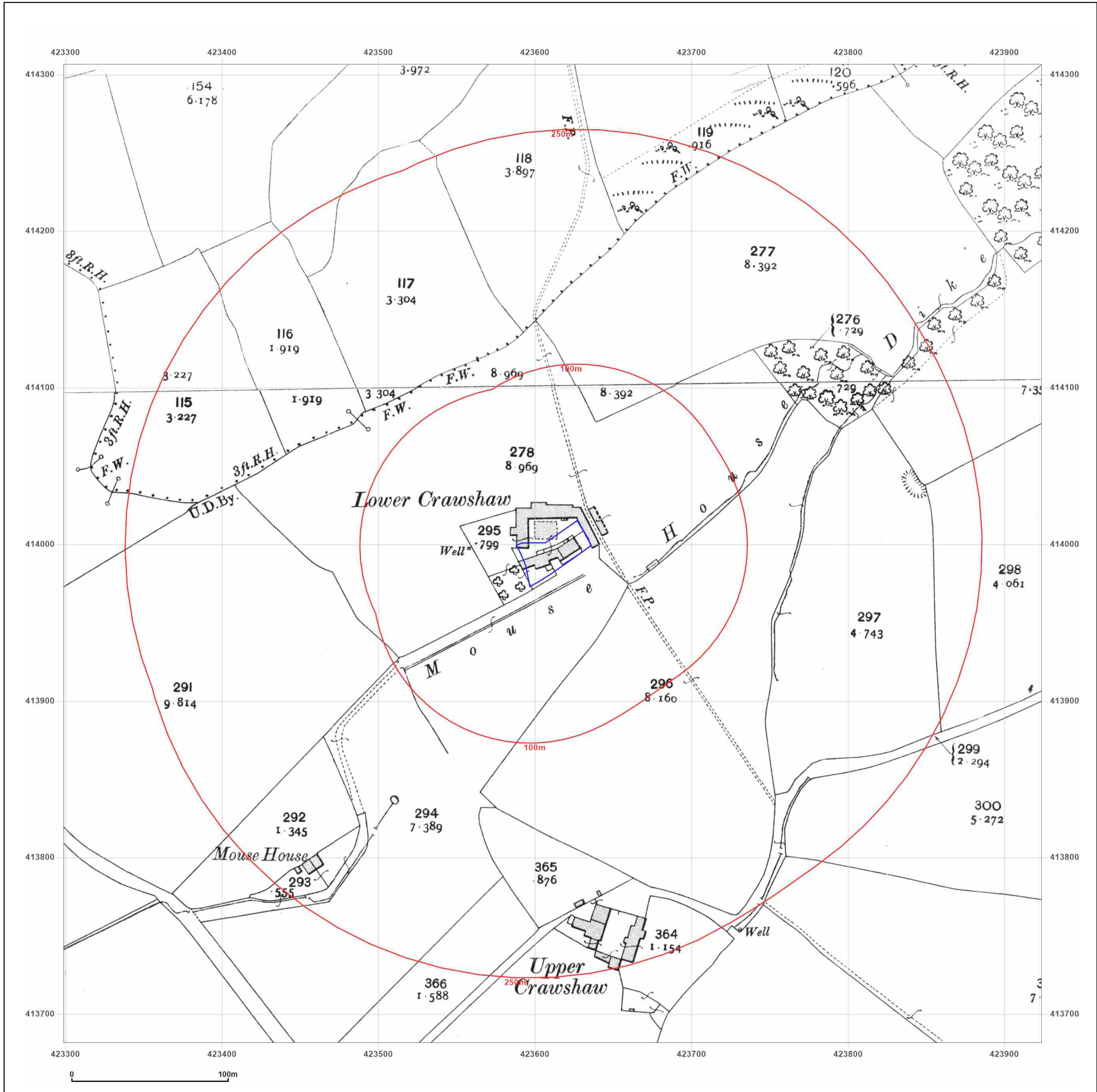
Map legend available at:  
[www.groundsure.com/sites/default/files/groundsure\\_legend.pdf](http://www.groundsure.com/sites/default/files/groundsure_legend.pdf)




**Site Details:**  
 LOWER CRAWSHAW,  
 STRINGER HOUSE LANE,  
 EMLEY MOOR, HUDDERSFIELD,  
 KIRKLEES, HD8 9SU

**Client Ref:** ADP - Lower Crawshaw Farm  
**Report Ref:** GS-DWV-PY5-EHP-7DI  
**Grid Ref:** 423611, 413994

**Map Name:** County Series  
**Map date:** 1906  
**Scale:** 1:2,500  
**Printed at:** 1:2,500

Surveyed 1906  
 Revised 1906  
 Edition N/A  
 Copyright N/A  
 Levelled N/A



Surveyed 1906  
 Revised 1906  
 Edition N/A  
 Copyright N/A  
 Levelled N/A

**Powered by**

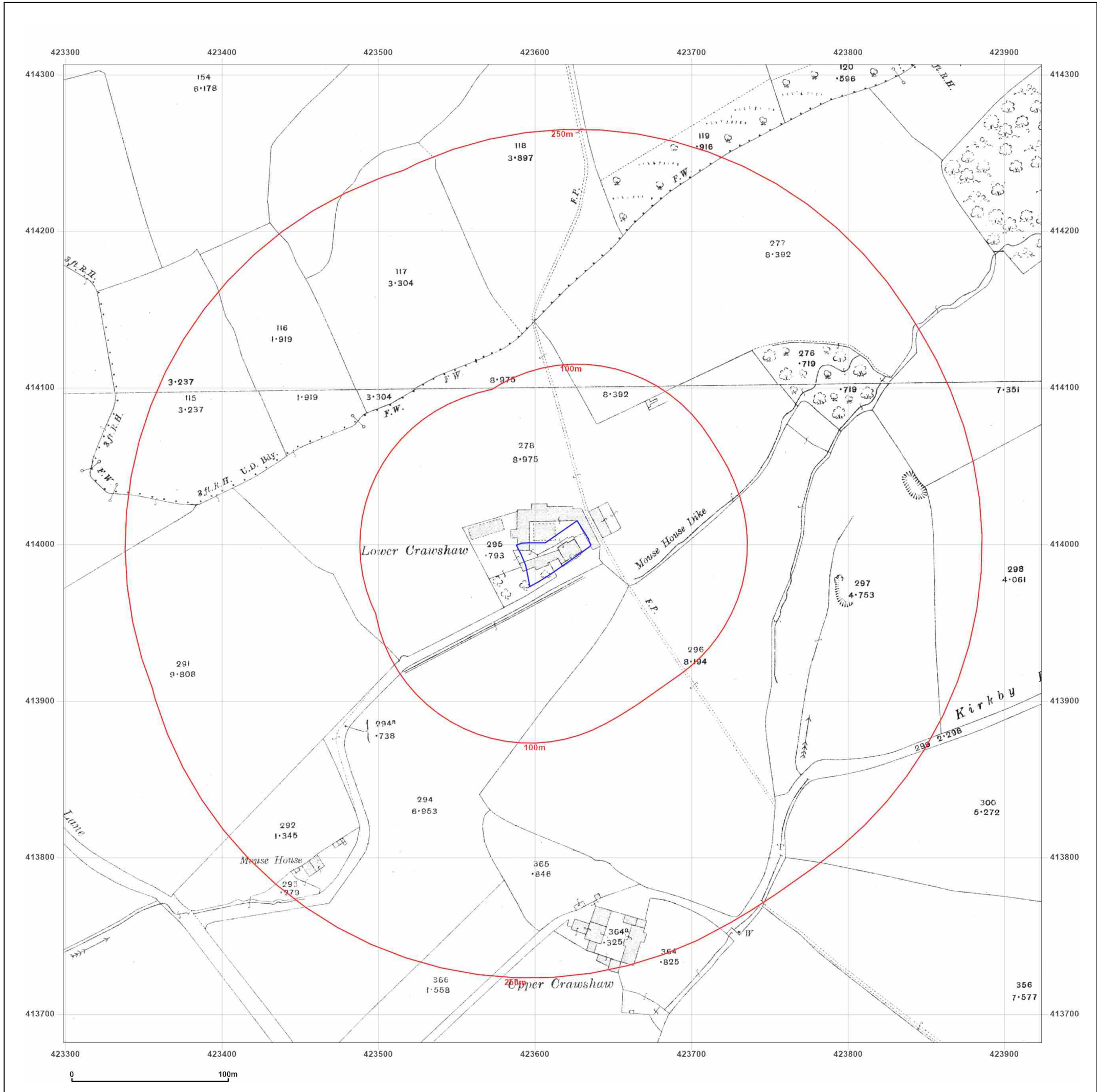
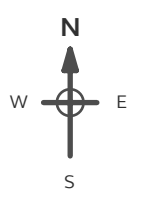


Produced by  
 Groundsure Insights  
 T: 08444 159000  
 E: [info@groundsure.com](mailto:info@groundsure.com)  
 W: [www.groundsure.com](http://www.groundsure.com)

**Site Details:**  
 LOWER CRAWSHAW,  
 STRINGER HOUSE LANE,  
 EMLEY MOOR, HUDDERSFIELD,  
 KIRKLEES, HD8 9SU

**Client Ref:** ADP - Lower Crawshaw Farm  
**Report Ref:** GS-DWV-PY5-EHP-7DI  
**Grid Ref:** 423611, 413994

**Map Name:** County Series  
**Map date:** 1913  
**Scale:** 1:2,500  
**Printed at:** 1:2,500



Surveyed 1913  
 Revised 1913  
 Edition N/A  
 Copyright N/A  
 Levelled N/A

Surveyed N/A  
 Revised N/A  
 Edition N/A  
 Copyright N/A  
 Levelled N/A



Produced by  
 Groundsure Insights  
 T: 08444 159000  
 E: [info@groundsure.com](mailto:info@groundsure.com)  
 W: [www.groundsure.com](http://www.groundsure.com)

© Crown copyright and database rights 2024 Ordnance Survey 100035207

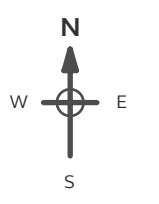
Production date: 02 January 2025

Map legend available at:  
[www.groundsure.com/sites/default/files/groundsure\\_legend.pdf](http://www.groundsure.com/sites/default/files/groundsure_legend.pdf)


**Site Details:**  
 LOWER CRAWSHAW,  
 STRINGER HOUSE LANE,  
 EMLEY MOOR, HUDDERSFIELD,  
 KIRKLEES, HD8 9SU

**Client Ref:** ADP - Lower Crawshaw Farm  
**Report Ref:** GS-DWV-PY5-EHP-7DI  
**Grid Ref:** 423611, 413994

**Map Name:** National Grid  
**Map date:** 1961  
**Scale:** 1:2,500  
**Printed at:** 1:2,500



Surveyed 1960  
 Revised 1960  
 Edition N/A  
 Copyright 1961  
 Levelled 1959



Surveyed 1959  
 Revised 1959  
 Edition N/A  
 Copyright 1961  
 Levelled 1931

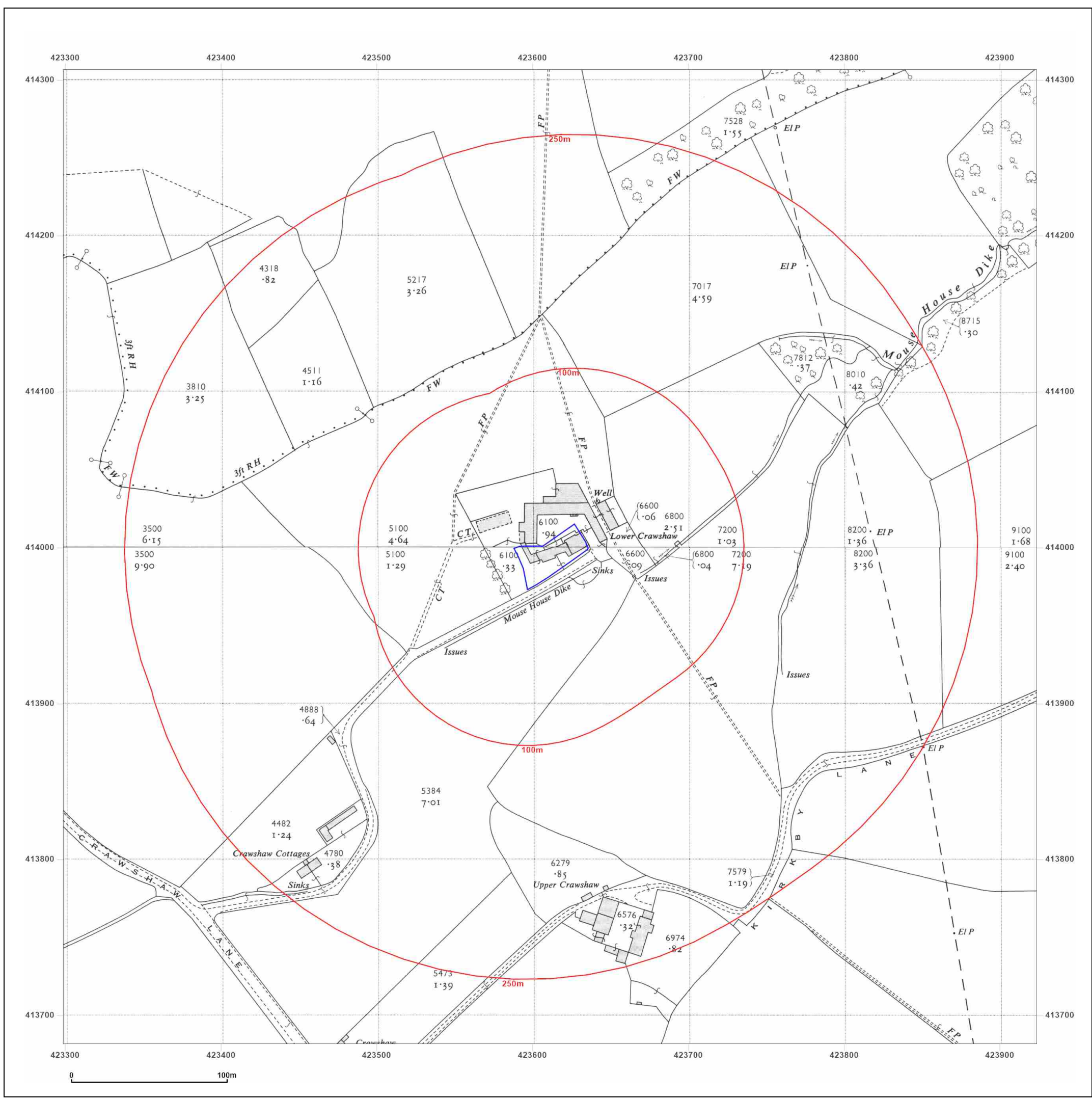


Produced by  
 Groundsure Insights  
 T: 08444 159000  
 E: [info@groundsure.com](mailto:info@groundsure.com)  
 W: [www.groundsure.com](http://www.groundsure.com)

© Crown copyright and database rights 2024 Ordnance Survey 100035207

Production date: 02 January 2025

Map legend available at:  
[www.groundsure.com/sites/default/files/groundsure\\_legend.pdf](http://www.groundsure.com/sites/default/files/groundsure_legend.pdf)



**Site Details:**

LOWER CRAWSHAW,  
STRINGER HOUSE LANE,  
EMLEY MOOR, HUDDERSFIELD,  
KIRKLEES, HD8 9SU

**Client Ref:** ADP - Lower Crawshaw Farm  
**Report Ref:** GS-DWV-PY5-EHP-7DI  
**Grid Ref:** 423611, 413994

**Map Name:** National Grid

**Map date:** 1961

**Scale:** 1:2,500

**Printed at:** 1:2,500



Surveyed N/A  
Revised N/A  
Edition N/A  
Copyright N/A  
Levelled N/A

Surveyed N/A  
Revised N/A  
Edition N/A  
Copyright N/A  
Levelled N/A

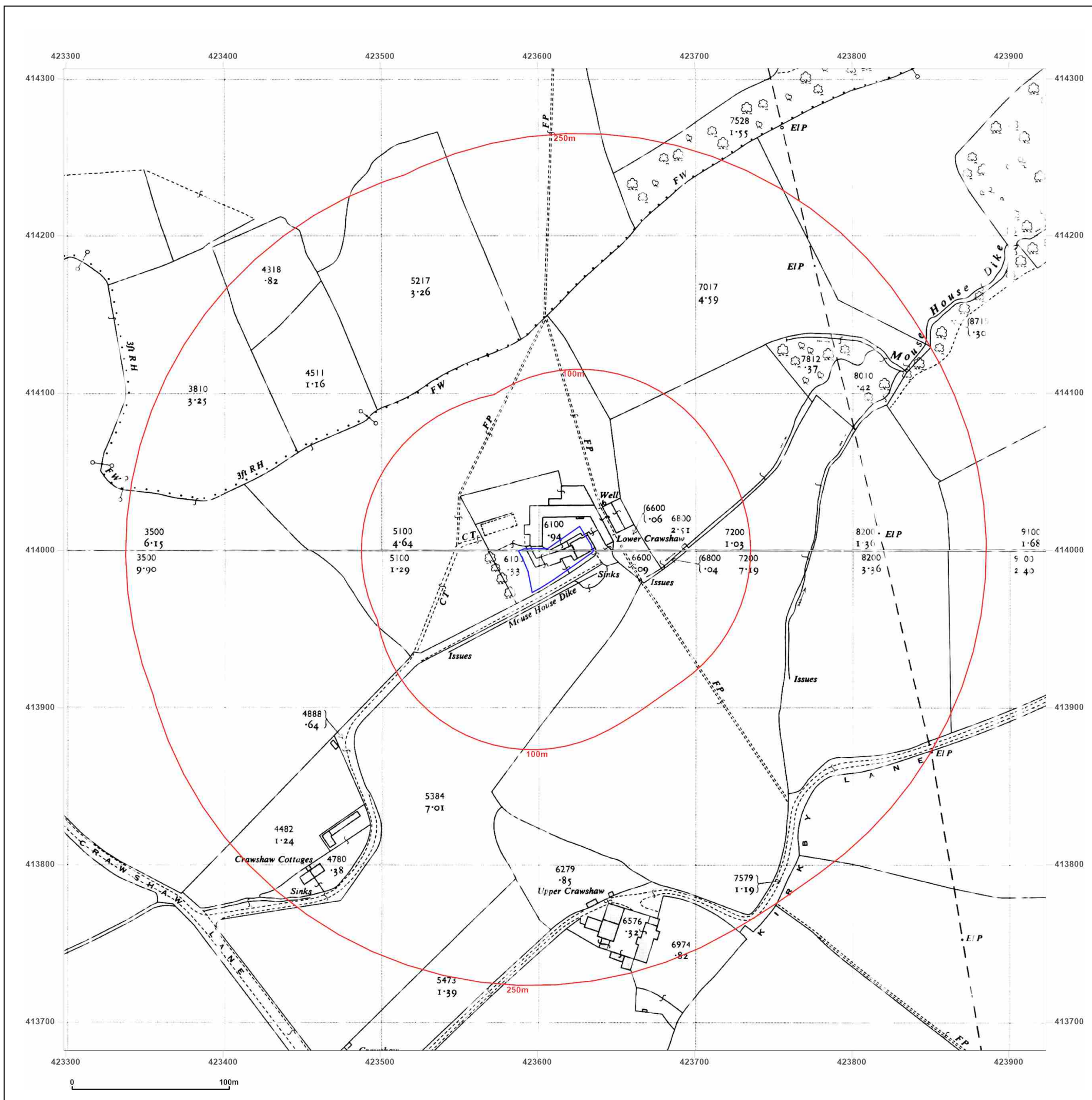


Produced by  
Groundsure Insights  
T: 08444 159000  
E: [info@groundsure.com](mailto:info@groundsure.com)  
W: [www.groundsure.com](http://www.groundsure.com)

© Crown copyright and database rights 2024 Ordnance Survey 100035207

Production date: 02 January 2025

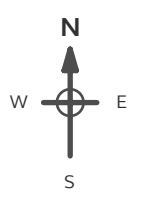
Map legend available at:  
[www.groundsure.com/sites/default/files/groundsure\\_legend.pdf](http://www.groundsure.com/sites/default/files/groundsure_legend.pdf)



**Site Details:**  
 LOWER CRAWSHAW,  
 STRINGER HOUSE LANE,  
 EMLEY MOOR, HUDDERSFIELD,  
 KIRKLEES, HD8 9SU

**Client Ref:** ADP - Lower Crawshaw Farm  
**Report Ref:** GS-DWV-PY5-EHP-7DI  
**Grid Ref:** 423611, 413994

**Map Name:** National Grid  
**Map date:** 1988-1990  
**Scale:** 1:2,500  
**Printed at:** 1:2,500



Surveyed 1963  
 Revised 1990  
 Edition N/A  
 Copyright 1990  
 Levelled 1963

Surveyed 1987  
 Revised 1987  
 Edition N/A  
 Copyright 1988  
 Levelled 1963

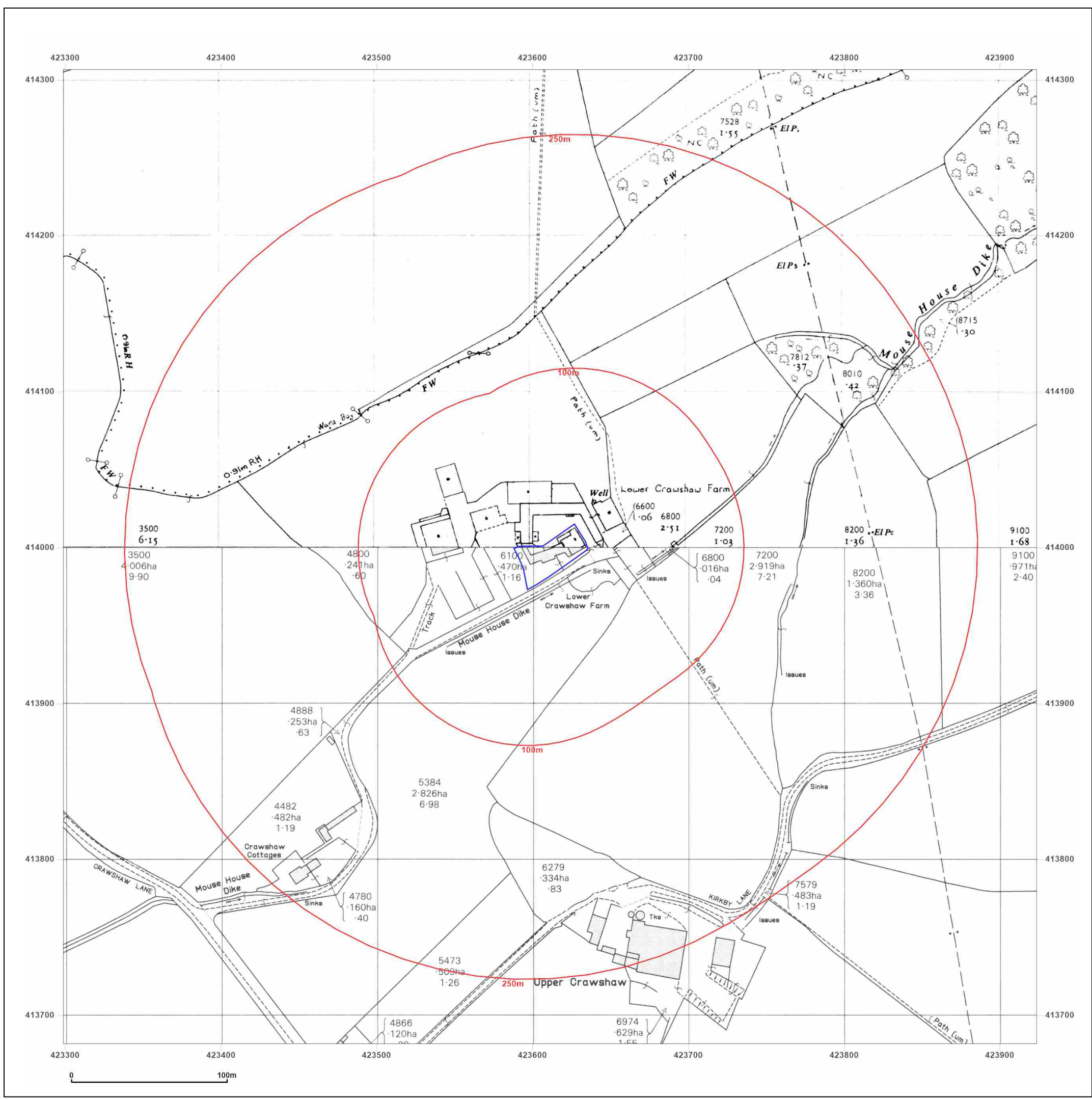
**Powered by**  


Produced by  
 Groundsure Insights  
 T: 08444 159000  
 E: [info@groundsure.com](mailto:info@groundsure.com)  
 W: [www.groundsure.com](http://www.groundsure.com)

© Crown copyright and database rights 2024 Ordnance Survey 100035207

Production date: 02 January 2025

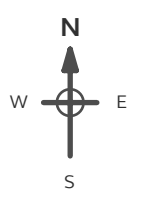
Map legend available at:  
[www.groundsure.com/sites/default/files/groundsure\\_legend.pdf](http://www.groundsure.com/sites/default/files/groundsure_legend.pdf)



**Site Details:**  
 LOWER CRAWSHAW,  
 STRINGER HOUSE LANE,  
 EMLEY MOOR, HUDDERSFIELD,  
 KIRKLEES, HD8 9SU

**Client Ref:** ADP - Lower Crawshaw Farm  
**Report Ref:** GS-DWV-PY5-EHP-7DI  
**Grid Ref:** 423611, 413994

**Map Name:** National Grid  
**Map date:** 1988-1992  
**Scale:** 1:2,500  
**Printed at:** 1:2,500



Surveyed N/A  
 Revised N/A  
 Edition N/A  
 Copyright 1992  
 Levelled N/A

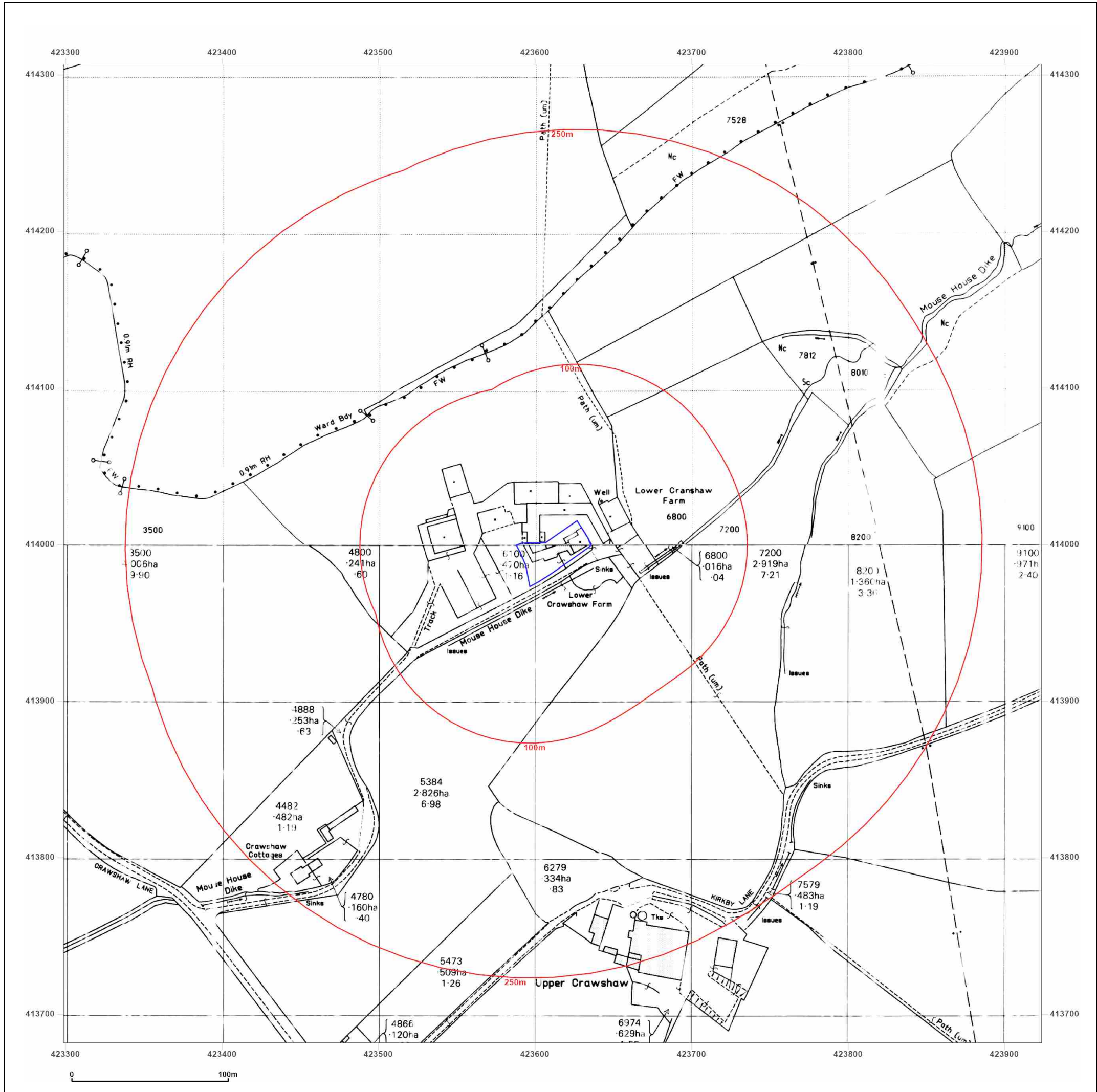
Surveyed N/A  
 Revised N/A  
 Edition N/A  
 Copyright N/A  
 Levelled N/A

**Powered by**  Produced by  
 Groundsure Insights  
 T: 08444 159000  
 E: [info@groundsure.com](mailto:info@groundsure.com)  
 W: [www.groundsure.com](http://www.groundsure.com)

© Crown copyright and database rights 2024 Ordnance Survey 100035207

Production date: 02 January 2025

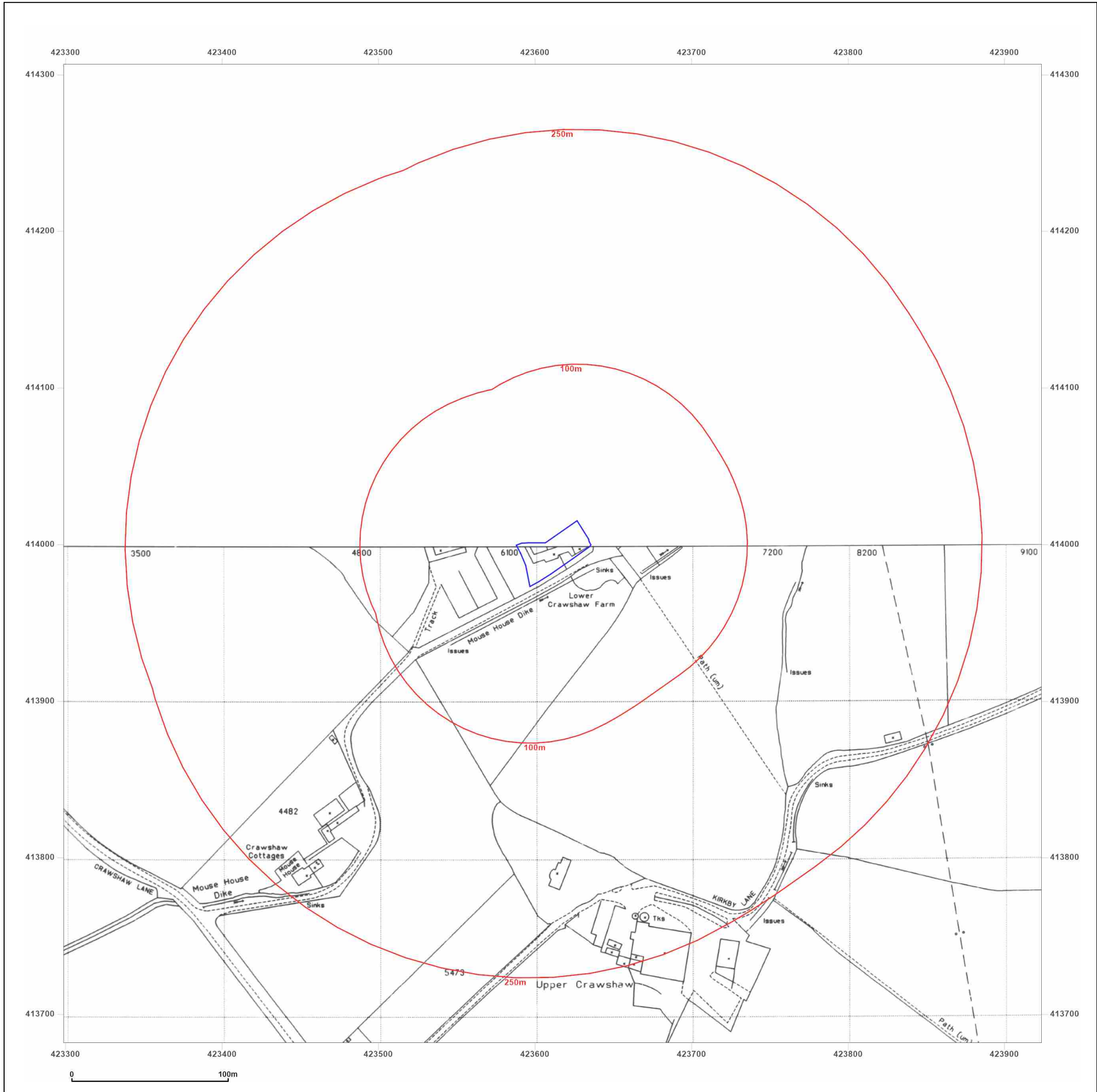
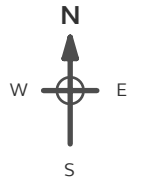
Map legend available at:  
[www.groundsure.com/sites/default/files/groundsure\\_legend.pdf](http://www.groundsure.com/sites/default/files/groundsure_legend.pdf)



**Site Details:**  
 LOWER CRAWSHAW,  
 STRINGER HOUSE LANE,  
 EMLEY MOOR, HUDDERSFIELD,  
 KIRKLEES, HD8 9SU

**Client Ref:** ADP - Lower Crawshaw Farm  
**Report Ref:** GS-DWV-PY5-EHP-7DI  
**Grid Ref:** 423611, 413994

**Map Name:** National Grid  
**Map date:** 1992  
**Scale:** 1:2,500  
**Printed at:** 1:2,500



Surveyed 1992  
 Revised 1992  
 Edition N/A  
 Copyright N/A  
 Levelled N/A



Produced by  
 Groundsure Insights  
 T: 08444 159000  
 E: [info@groundsure.com](mailto:info@groundsure.com)  
 W: [www.groundsure.com](http://www.groundsure.com)

© Crown copyright and database rights 2024 Ordnance Survey 100035207


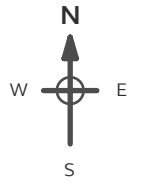
Production date: 02 January 2025

Map legend available at:  
[www.groundsure.com/sites/default/files/groundsure\\_legend.pdf](http://www.groundsure.com/sites/default/files/groundsure_legend.pdf)

**Site Details:**  
 LOWER CRAWSHAW,  
 STRINGER HOUSE LANE,  
 EMLEY MOOR, HUDDERSFIELD,  
 KIRKLEES, HD8 9SU

**Client Ref:** ADP - Lower Crawshaw Farm  
**Report Ref:** GS-DWV-PY5-EHP-7DI  
**Grid Ref:** 423611, 413994

**Map Name:** LandLine  
**Map date:** 2003  
**Scale:** 1:1,250  
**Printed at:** 1:1,250



**Powered by**  

 Produced by  
 Groundsure Insights  
 T: 08444 159000  
 E: [info@groundsure.com](mailto:info@groundsure.com)  
 W: [www.groundsure.com](http://www.groundsure.com)

© Crown copyright and database rights 2024 Ordnance Survey 100035207

Production date: 02 January 2025

Map legend available at:  
[www.groundsure.com/sites/default/files/groundsure\\_legend.pdf](http://www.groundsure.com/sites/default/files/groundsure_legend.pdf)