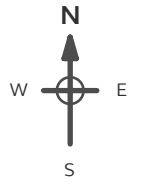


**Site Details:**

LOWER CRAWSHAW,  
STRINGER HOUSE LANE,  
EMLEY MOOR, HUDDERSFIELD,  
KIRKLEES, HD8 9SU

**Client Ref:** ADP - Lower Crawshaw Farm  
**Report Ref:** GS-DWV-PY5-EHP-7DI  
**Grid Ref:** 423611, 413994

**Map Name:** County Series  
**Map date:** 1854  
**Scale:** 1:10,560  
**Printed at:** 1:10,560



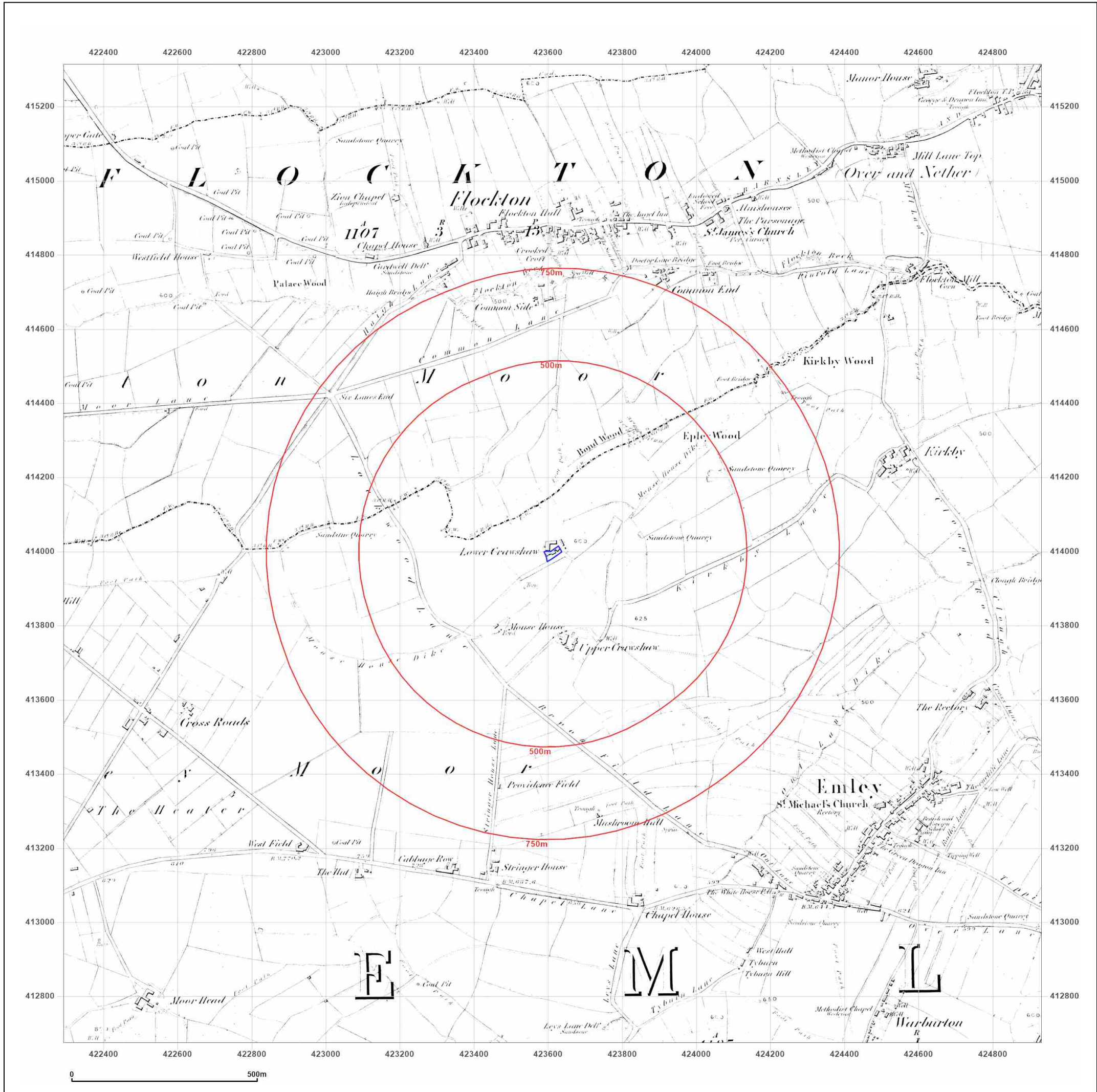
Surveyed 1850  
 Revised N/A  
 Edition 1854  
 Copyright N/A  
 Levelled N/A

**Powered by**  Produced by  
 Groundsure Insights  
 T: 08444 159000  
 E: [info@groundsure.com](mailto:info@groundsure.com)  
 W: [www.groundsure.com](http://www.groundsure.com)

© Crown copyright and database rights 2024 Ordnance Survey 100035207

Production date: 02 January 2025

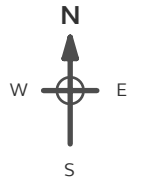
Map legend available at:  
[www.groundsure.com/sites/default/files/groundsure\\_legend.pdf](http://www.groundsure.com/sites/default/files/groundsure_legend.pdf)



**Site Details:**  
 LOWER CRAWSHAW,  
 STRINGER HOUSE LANE,  
 EMLEY MOOR, HUDDERSFIELD,  
 KIRKLEES, HD8 9SU

**Client Ref:** ADP - Lower Crawshaw Farm  
**Report Ref:** GS-DWV-PY5-EHP-7DI  
**Grid Ref:** 423611, 413994

**Map Name:** County Series  
**Map date:** 1891-1892  
**Scale:** 1:10,560  
**Printed at:** 1:10,560



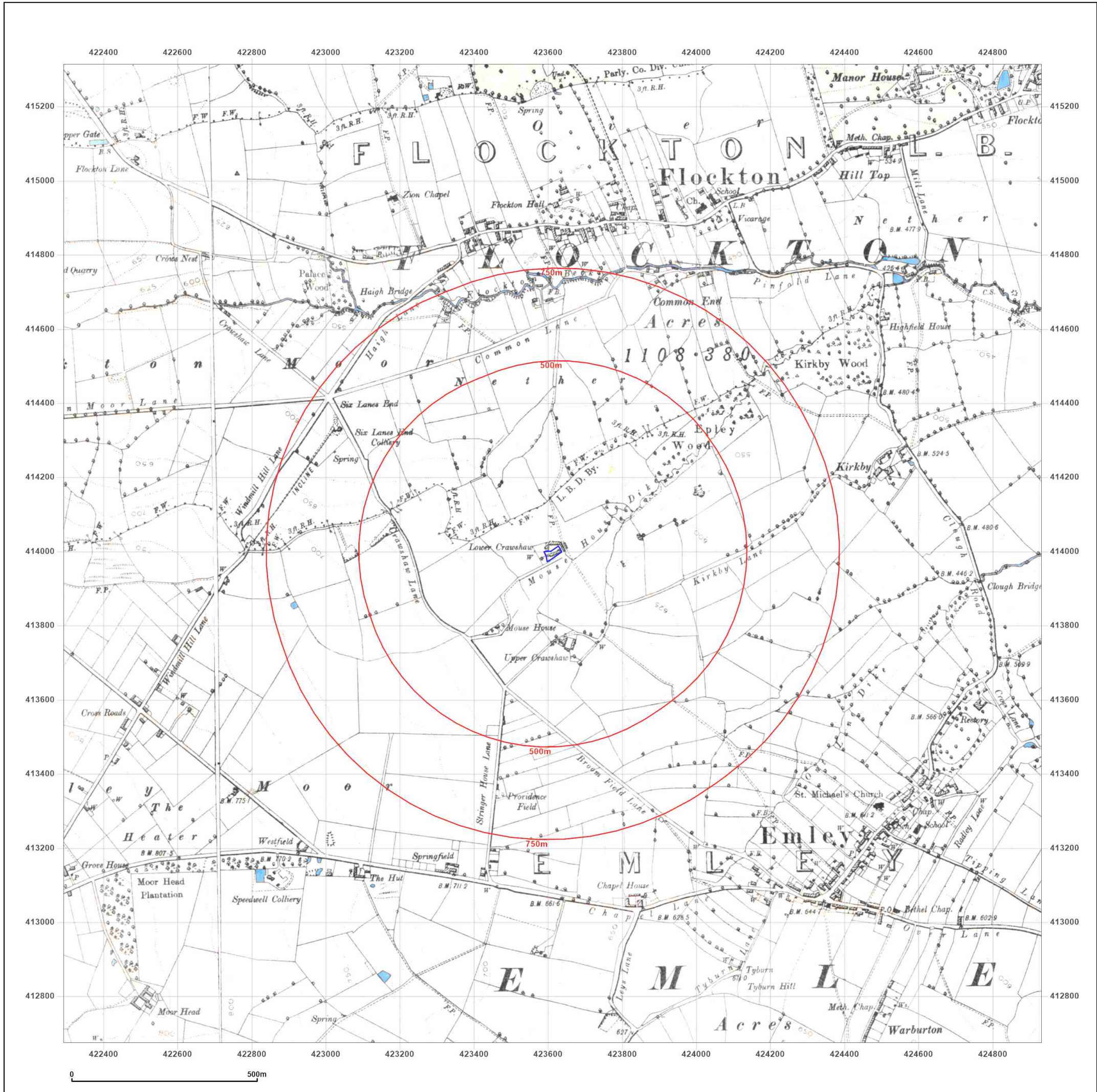
Surveyed 1892 Revised 1892 Edition N/A Copyright N/A Levelled N/A	Surveyed 1891 Revised 1891 Edition N/A Copyright N/A Levelled N/A
-------------------------------------------------------------------------------	-------------------------------------------------------------------------------

**Powered by**  Produced by Groundsure Insights  
 T: 08444 159000  
 E: [info@groundsure.com](mailto:info@groundsure.com)  
 W: [www.groundsure.com](http://www.groundsure.com)

© Crown copyright and database rights 2024 Ordnance Survey 100035207

Production date: 02 January 2025

Map legend available at:  
[www.groundsure.com/sites/default/files/groundsure\\_legend.pdf](http://www.groundsure.com/sites/default/files/groundsure_legend.pdf)



**Site Details:**

LOWER CRAWSHAW,  
STRINGER HOUSE LANE,  
EMLEY MOOR, HUDDERSFIELD,  
KIRKLEES, HD8 9SU

**Client Ref:** ADP - Lower Crawshaw Farm  
**Report Ref:** GS-DWV-PY5-EHP-7DI  
**Grid Ref:** 423611, 413994

**Map Name:** County Series

**Map date:** 1904

**Scale:** 1:10,560

**Printed at:** 1:10,560



Surveyed 1892  
Revised 1904  
Edition N/A  
Copyright N/A  
Levelled N/A

Surveyed N/A  
Revised N/A  
Edition N/A  
Copyright N/A  
Levelled N/A

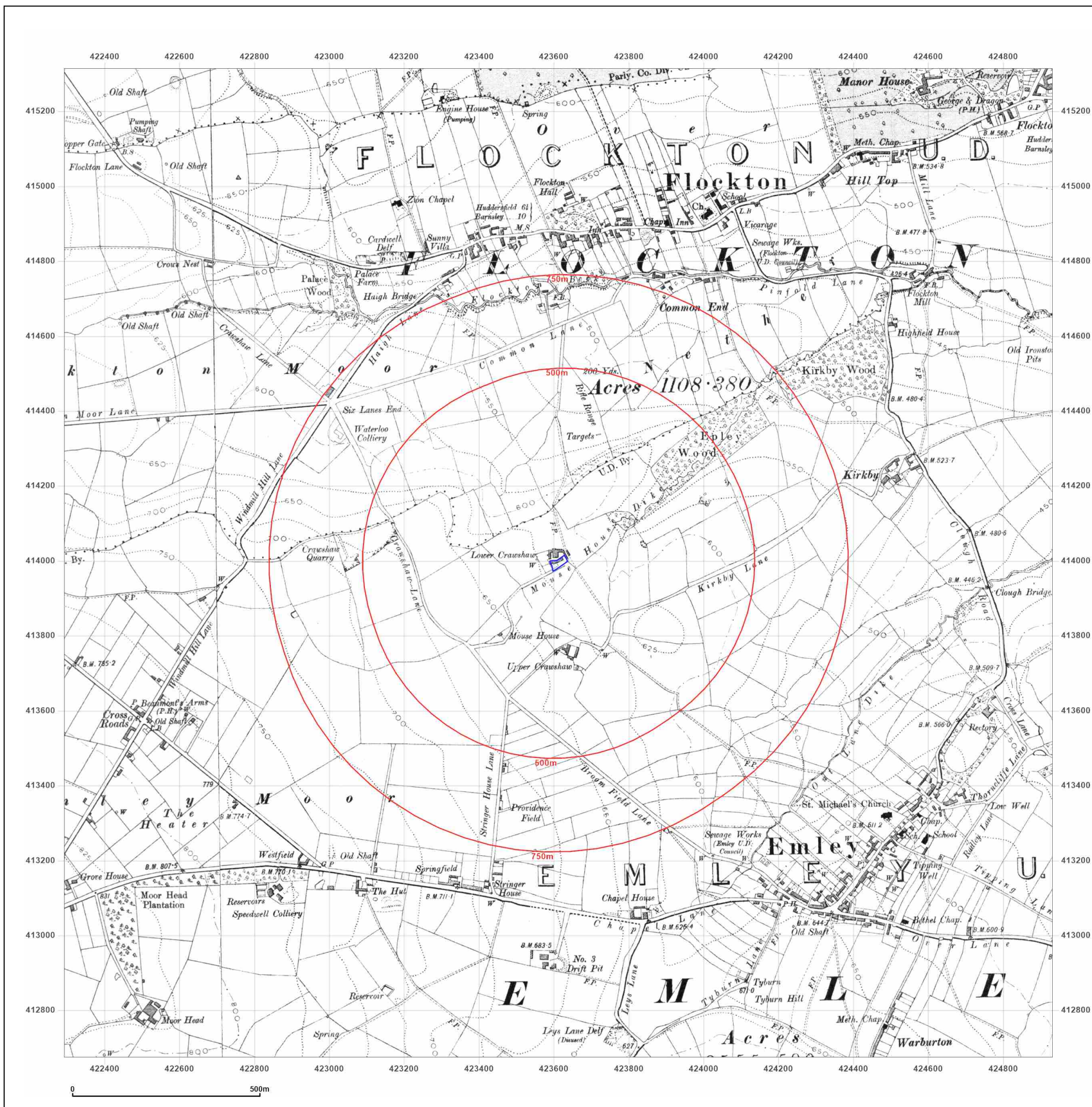


Produced by  
Groundsure Insights  
T: 08444 159000  
E: [info@groundsure.com](mailto:info@groundsure.com)  
W: [www.groundsure.com](http://www.groundsure.com)

© Crown copyright and database rights 2024 Ordnance Survey 100035207

Production date: 02 January 2025

Map legend available at:  
[www.groundsure.com/sites/default/files/groundsure\\_legend.pdf](http://www.groundsure.com/sites/default/files/groundsure_legend.pdf)



**Site Details:**

LOWER CRAWSHAW,  
STRINGER HOUSE LANE,  
EMLEY MOOR, HUDDERSFIELD,  
KIRKLEES, HD8 9SU


**Client Ref:** ADP - Lower Crawshaw Farm  
**Report Ref:** GS-DWV-PY5-EHP-7DI  
**Grid Ref:** 423611, 413994

**Map Name:** County Series

**Map date:** 1907

**Scale:** 1:10,560

**Printed at:** 1:10,560



Surveyed N/A  
Revised 1907  
Edition N/A  
Copyright N/A  
Levelled N/A

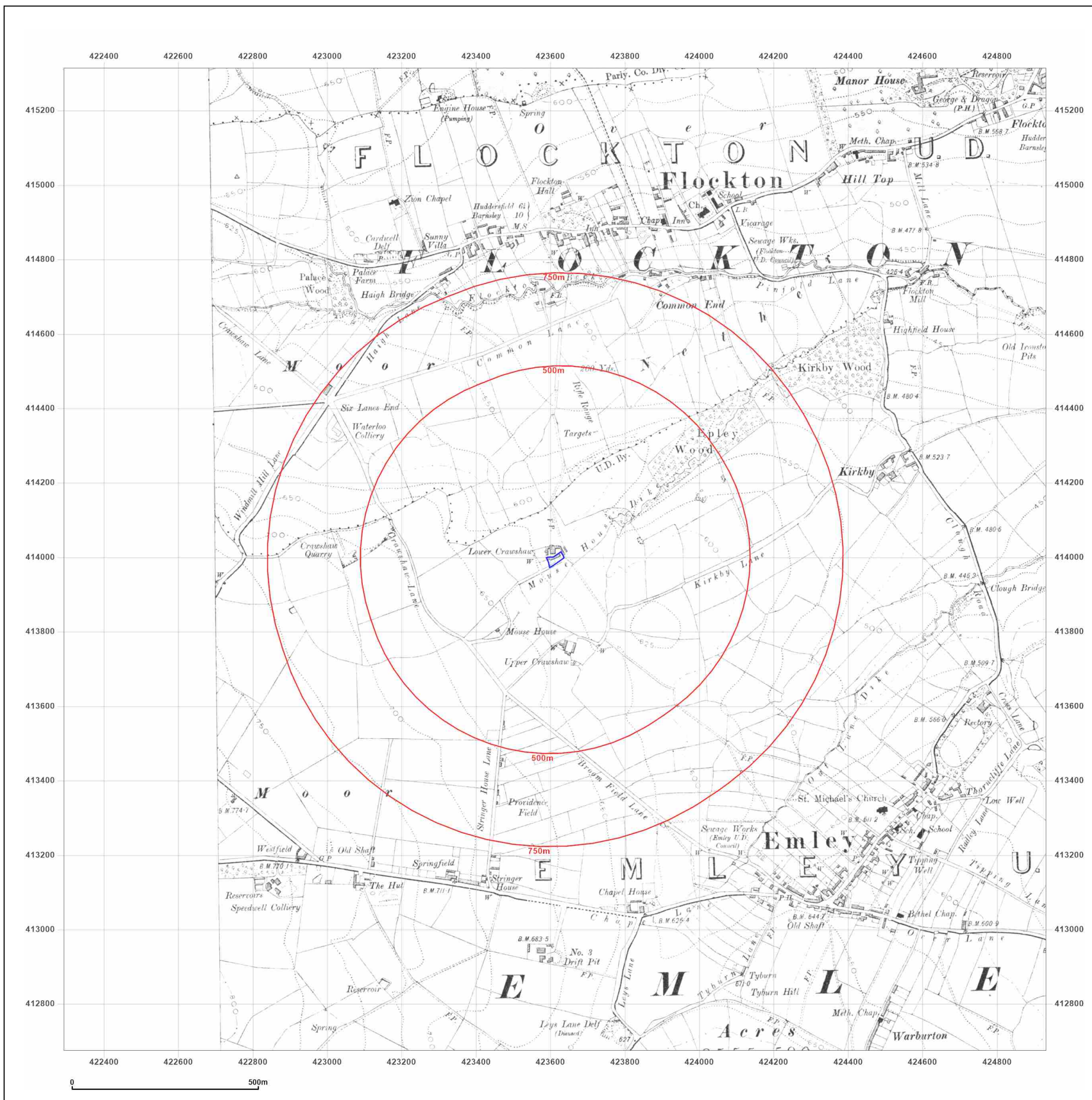


Produced by  
Groundsure Insights  
T: 08444 159000  
E: [info@groundsure.com](mailto:info@groundsure.com)  
W: [www.groundsure.com](http://www.groundsure.com)

© Crown copyright and database rights 2024 Ordnance Survey 100035207

Production date: 02 January 2025

Map legend available at:  
[www.groundsure.com/sites/default/files/groundsure\\_legend.pdf](http://www.groundsure.com/sites/default/files/groundsure_legend.pdf)



**Site Details:**

LOWER CRAWSHAW,  
STRINGER HOUSE LANE,  
EMLEY MOOR, HUDDERSFIELD,  
KIRKLEES, HD8 9SU

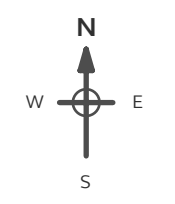
**Client Ref:** ADP - Lower Crawshaw Farm  
**Report Ref:** GS-DWV-PY5-EHP-7DI  
**Grid Ref:** 423611, 413994

**Map Name:** County Series

**Map date:** 1930

**Scale:** 1:10,560

**Printed at:** 1:10,560



Surveyed 1851  
Revised 1930  
Edition N/A  
Copyright N/A  
Levelled N/A

Surveyed 1851  
Revised 1930  
Edition N/A  
Copyright N/A  
Levelled N/A

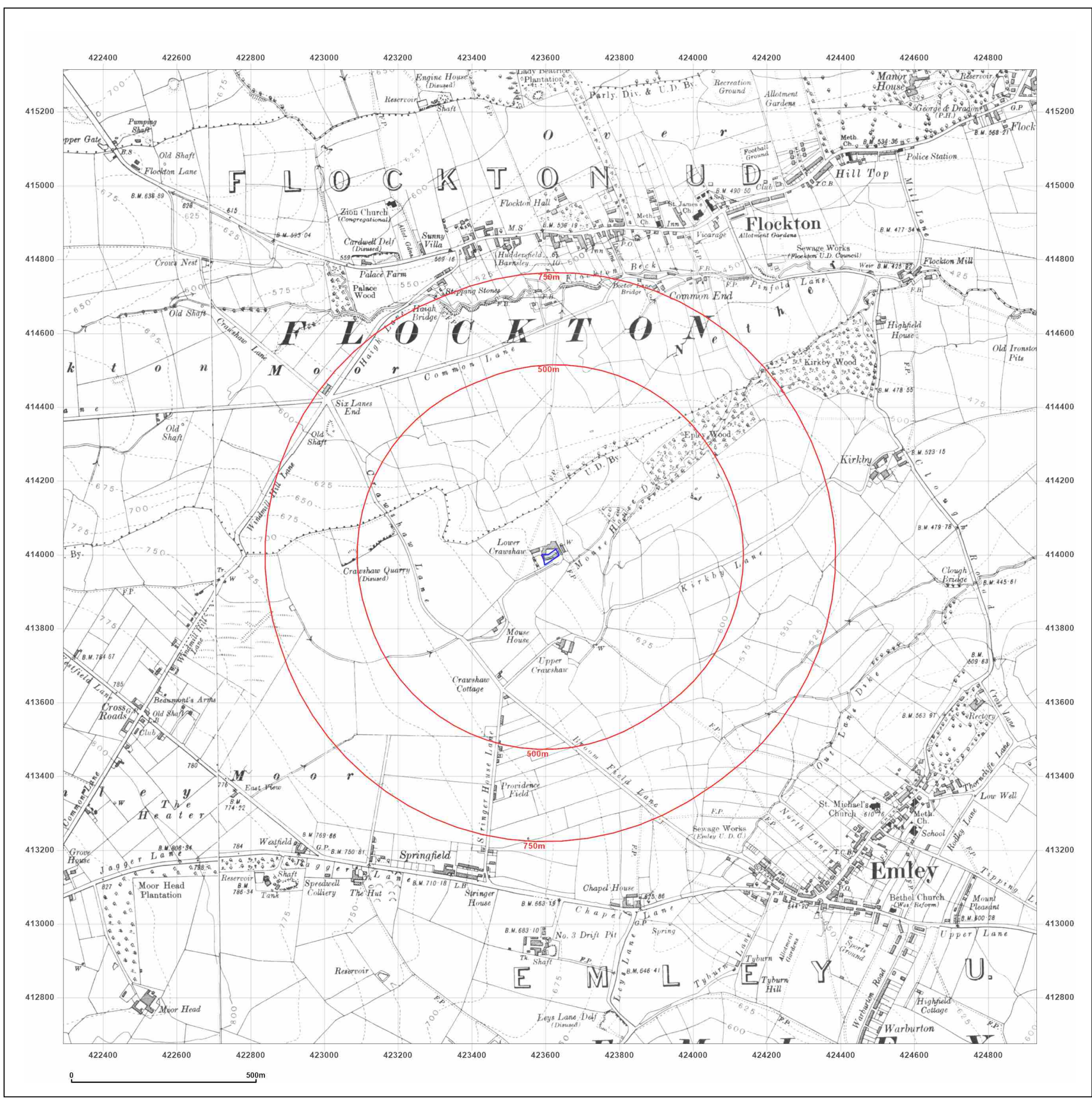


Produced by  
Groundsure Insights  
T: 08444 159000  
E: [info@groundsure.com](mailto:info@groundsure.com)  
W: [www.groundsure.com](http://www.groundsure.com)

© Crown copyright and database rights 2024 Ordnance Survey 100035207

Production date: 02 January 2025

Map legend available at:  
[www.groundsure.com/sites/default/files/groundsure\\_legend.pdf](http://www.groundsure.com/sites/default/files/groundsure_legend.pdf)



**Site Details:**

LOWER CRAWSHAW,  
STRINGER HOUSE LANE,  
EMLEY MOOR, HUDDERSFIELD,  
KIRKLEES, HD8 9SU

**Client Ref:** ADP - Lower Crawshaw Farm  
**Report Ref:** GS-DWV-PY5-EHP-7DI  
**Grid Ref:** 423611, 413994

**Map Name:** County Series

**Map date:** 1948

**Scale:** 1:10,560

**Printed at:** 1:10,560



Surveyed 1851  
Revised 1948  
Edition 1948  
Copyright N/A  
Levelled N/A

Surveyed 1851  
Revised 1948  
Edition N/A  
Copyright N/A  
Levelled N/A

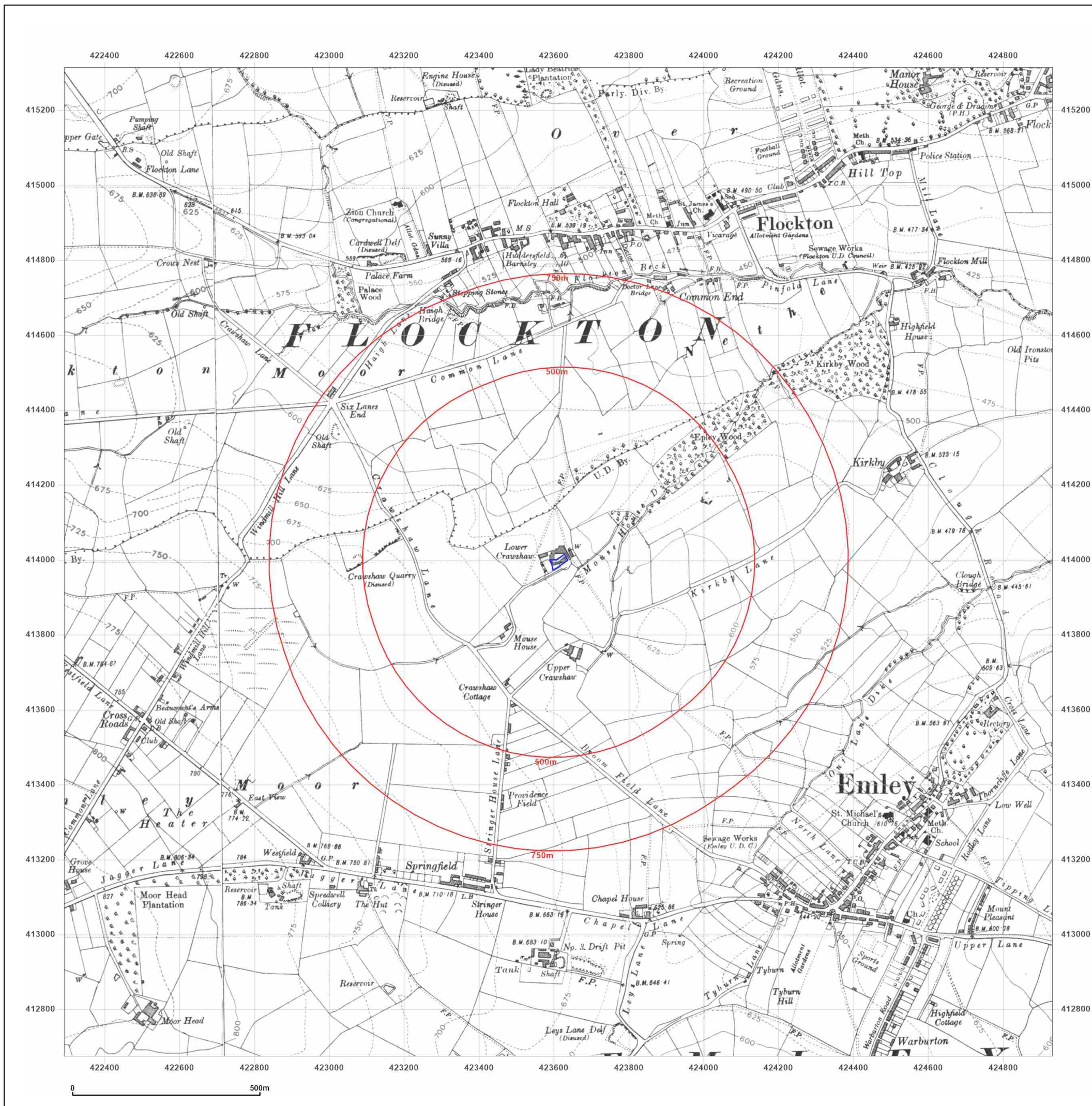


Produced by  
Groundsure Insights  
T: 08444 159000  
E: [info@groundsure.com](mailto:info@groundsure.com)  
W: [www.groundsure.com](http://www.groundsure.com)

© Crown copyright and database rights 2024 Ordnance Survey 100035207

Production date: 02 January 2025

Map legend available at:  
[www.groundsure.com/sites/default/files/groundsure\\_legend.pdf](http://www.groundsure.com/sites/default/files/groundsure_legend.pdf)



**Site Details:**

LOWER CRAWSHAW,  
STRINGER HOUSE LANE,  
EMLEY MOOR, HUDDERSFIELD,  
KIRKLEES, HD8 9SU

**Client Ref:** ADP - Lower Crawshaw Farm  
**Report Ref:** GS-DWV-PY5-EHP-7DI  
**Grid Ref:** 423611, 413994

**Map Name:** Provisional

**Map date:** 1951-1955

**Scale:** 1:10,560

**Printed at:** 1:10,560



Surveyed 1951  
Revised 1951  
Edition N/A  
Copyright N/A  
Levelled N/A

Surveyed N/A  
Revised 1955  
Edition N/A  
Copyright 1955  
Levelled N/A

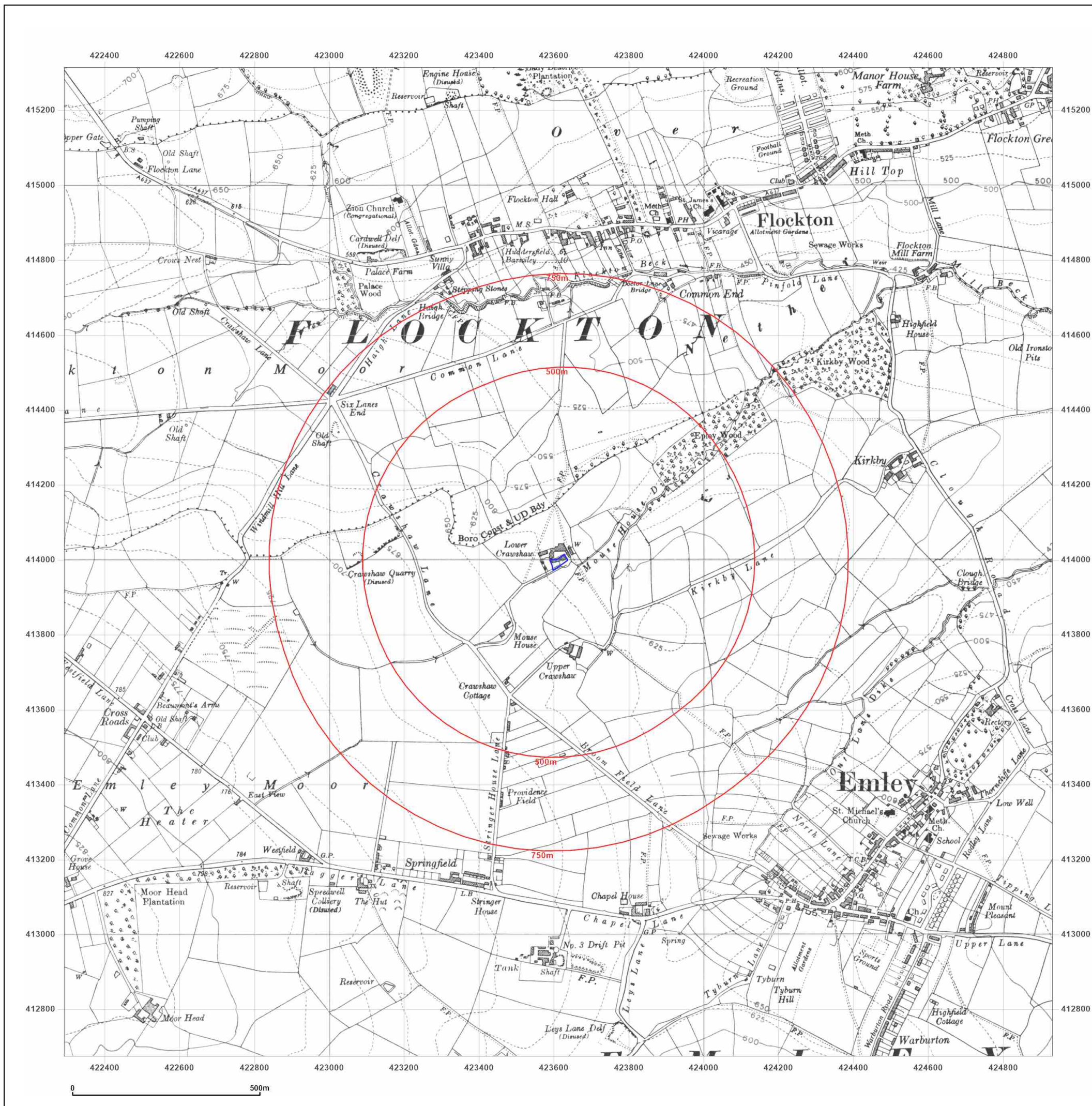


Produced by  
Groundsure Insights  
T: 08444 159000  
E: [info@groundsure.com](mailto:info@groundsure.com)  
W: [www.groundsure.com](http://www.groundsure.com)

© Crown copyright and database rights 2024 Ordnance Survey 100035207

Production date: 02 January 2025

Map legend available at:  
[www.groundsure.com/sites/default/files/groundsure\\_legend.pdf](http://www.groundsure.com/sites/default/files/groundsure_legend.pdf)



**Site Details:**

LOWER CRAWSHAW,  
STRINGER HOUSE LANE,  
EMLEY MOOR, HUDDERSFIELD,  
KIRKLEES, HD8 9SU

**Client Ref:** ADP - Lower Crawshaw Farm  
**Report Ref:** GS-DWV-PY5-EHP-7DI  
**Grid Ref:** 423611, 413994

**Map Name:** Provisional


**Map date:** 1966-1967

**Scale:** 1:10,560

**Printed at:** 1:10,560



Surveyed 1966  
Revised 1966  
Edition N/A  
Copyright N/A  
Levelled N/A



Surveyed 1967  
Revised 1967  
Edition N/A  
Copyright N/A  
Levelled N/A

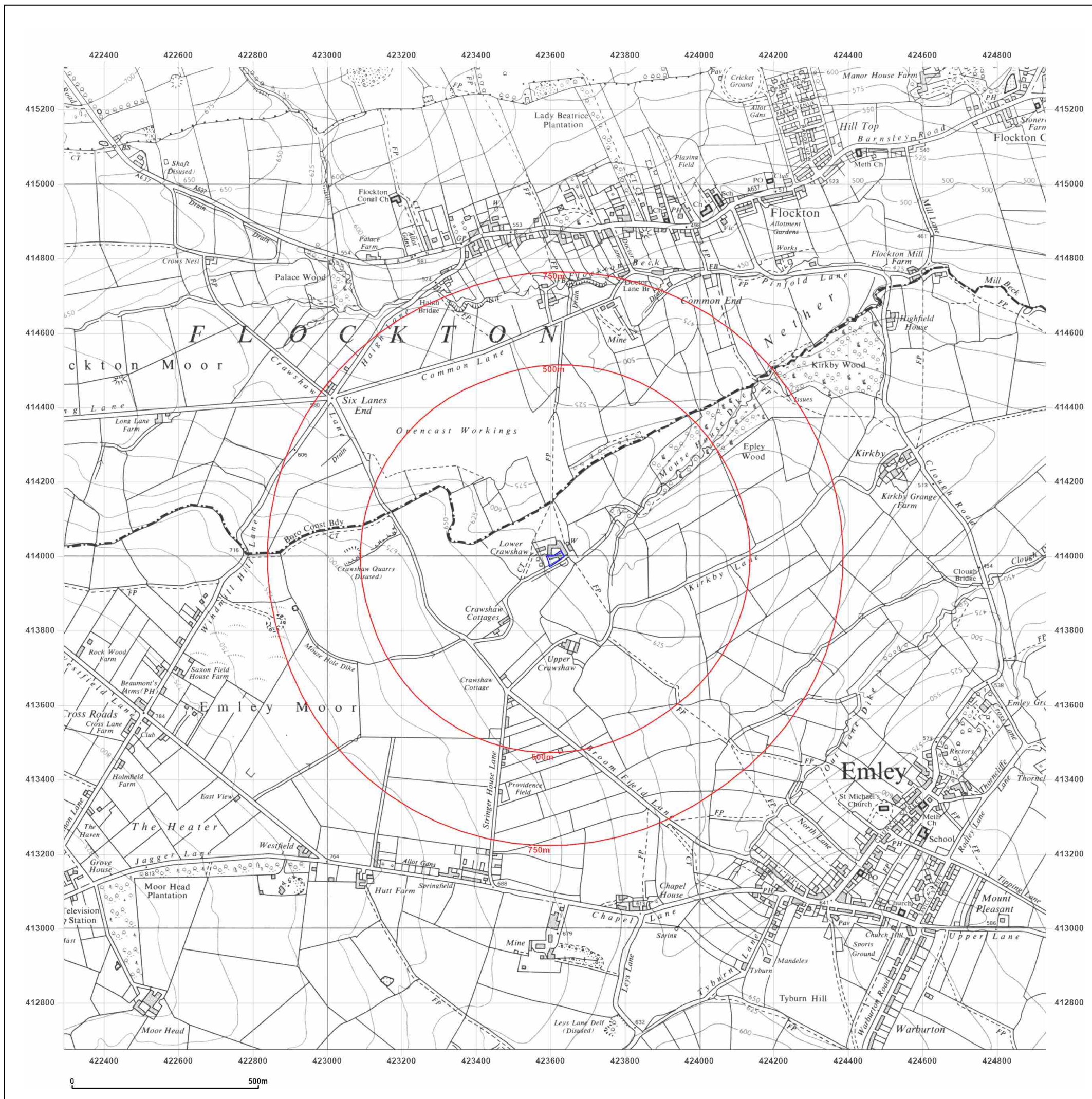


Produced by  
Groundsure Insights  
T: 08444 159000  
E: [info@groundsure.com](mailto:info@groundsure.com)  
W: [www.groundsure.com](http://www.groundsure.com)

© Crown copyright and database rights 2024 Ordnance Survey 100035207

Production date: 02 January 2025

Map legend available at:  
[www.groundsure.com/sites/default/files/groundsure\\_legend.pdf](http://www.groundsure.com/sites/default/files/groundsure_legend.pdf)



**Site Details:**

LOWER CRAWSHAW,  
STRINGER HOUSE LANE,  
EMLEY MOOR, HUDDERSFIELD,  
KIRKLEES, HD8 9SU

**Client Ref:** ADP - Lower Crawshaw Farm  
**Report Ref:** GS-DWV-PY5-EHP-7DI  
**Grid Ref:** 423611, 413994

**Map Name:** National Grid


**Map date:** 1979-1982

**Scale:** 1:10,000

**Printed at:** 1:10,000



Surveyed 1977  
Revised 1982  
Edition N/A  
Copyright N/A  
Levelled N/A



Surveyed 1977  
Revised 1979  
Edition N/A  
Copyright N/A  
Levelled N/A

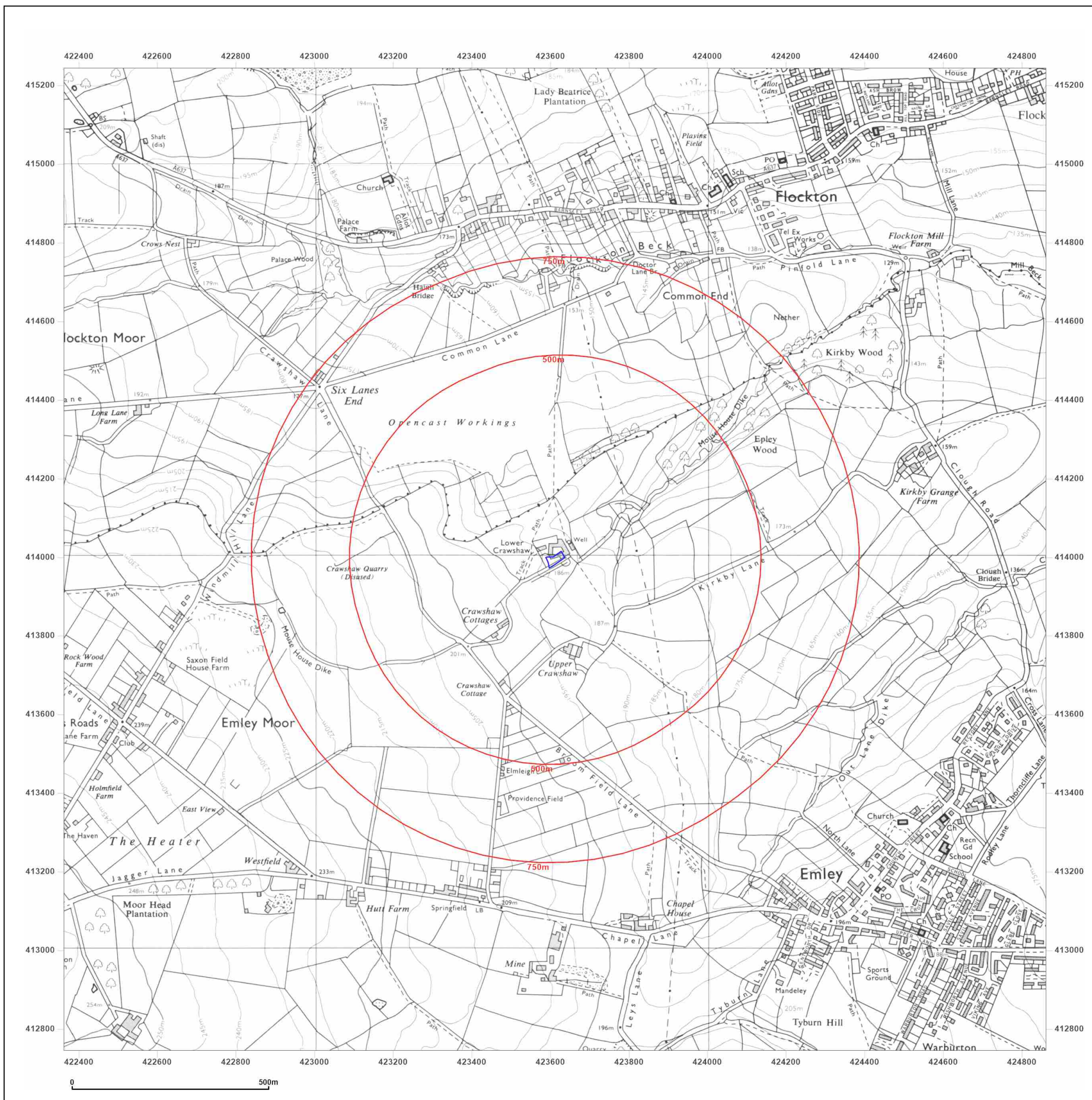


Produced by  
Groundsure Insights  
T: 08444 159000  
E: [info@groundsure.com](mailto:info@groundsure.com)  
W: [www.groundsure.com](http://www.groundsure.com)

© Crown copyright and database rights 2024 Ordnance Survey 100035207

Production date: 02 January 2025

Map legend available at:  
[www.groundsure.com/sites/default/files/groundsure\\_legend.pdf](http://www.groundsure.com/sites/default/files/groundsure_legend.pdf)



**Site Details:**

LOWER CRAWSHAW,  
STRINGER HOUSE LANE,  
EMLEY MOOR, HUDDERSFIELD,  
KIRKLEES, HD8 9SU

**Client Ref:** ADP - Lower Crawshaw Farm  
**Report Ref:** GS-DWV-PY5-EHP-7DI  
**Grid Ref:** 423611, 413994

**Map Name:** National Grid

**Map date:** 1993

**Scale:** 1:10,000

**Printed at:** 1:10,000



Surveyed 1991  
Revised 1993  
Edition N/A  
Copyright N/A  
Levelled N/A

Surveyed 1990  
Revised 1993  
Edition N/A  
Copyright N/A  
Levelled N/A

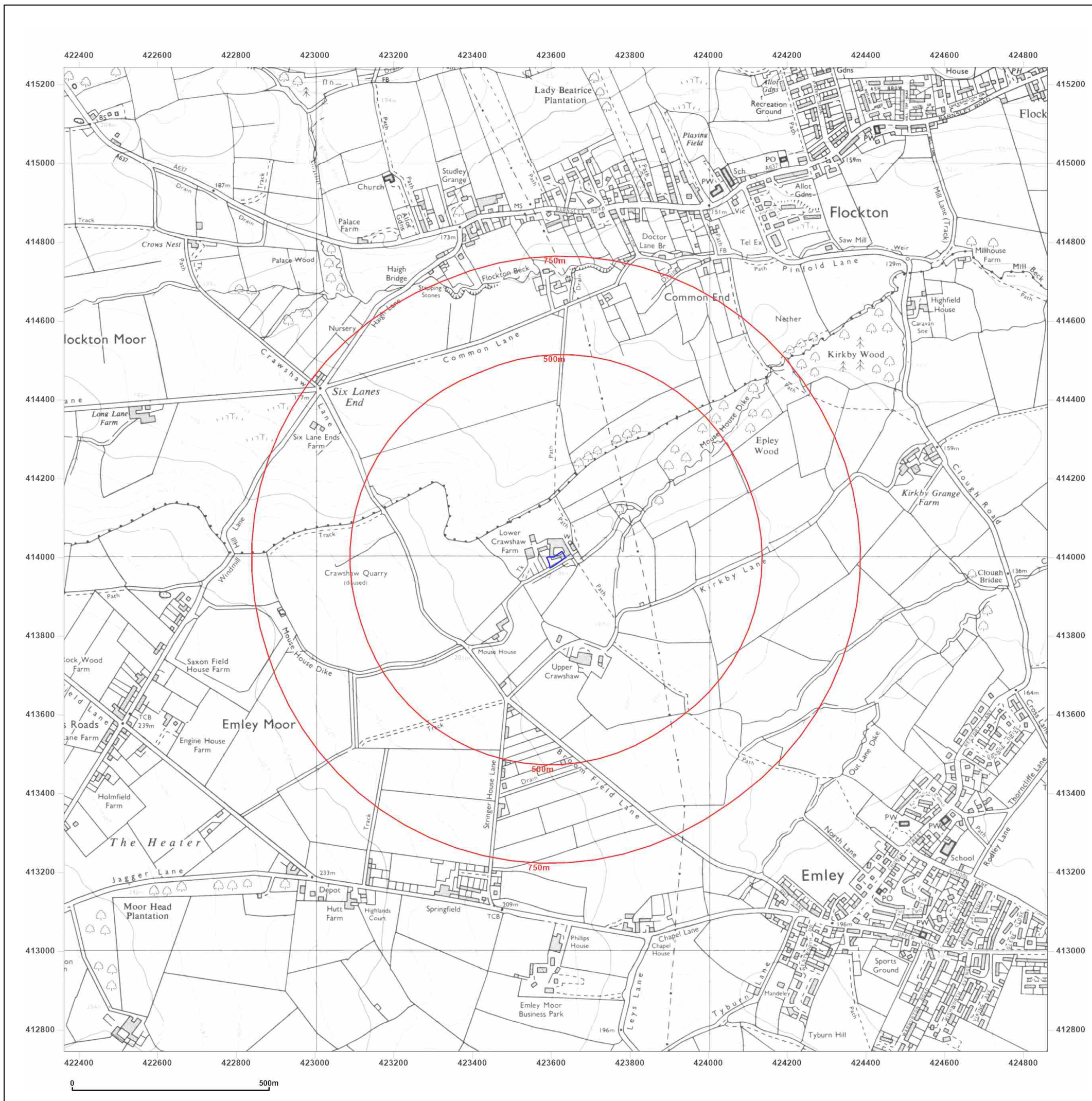


Produced by  
Groundsure Insights  
T: 08444 159000  
E: [info@groundsure.com](mailto:info@groundsure.com)  
W: [www.groundsure.com](http://www.groundsure.com)

© Crown copyright and database rights 2024 Ordnance Survey 100035207

Production date: 02 January 2025

Map legend available at:  
[www.groundsure.com/sites/default/files/groundsure\\_legend.pdf](http://www.groundsure.com/sites/default/files/groundsure_legend.pdf)


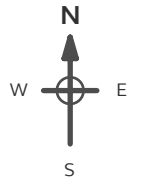


**Site Details:**

LOWER CRAWSHAW,  
STRINGER HOUSE LANE,  
EMLEY MOOR, HUDDERSFIELD,  
KIRKLEES, HD8 9SU

**Client Ref:** ADP - Lower Crawshaw Farm  
**Report Ref:** GS-DWV-PY5-EHP-7DI  
**Grid Ref:** 423611, 413994

**Map Name:** National Grid  
**Map date:** 2001  
**Scale:** 1:10,000  
**Printed at:** 1:10,000

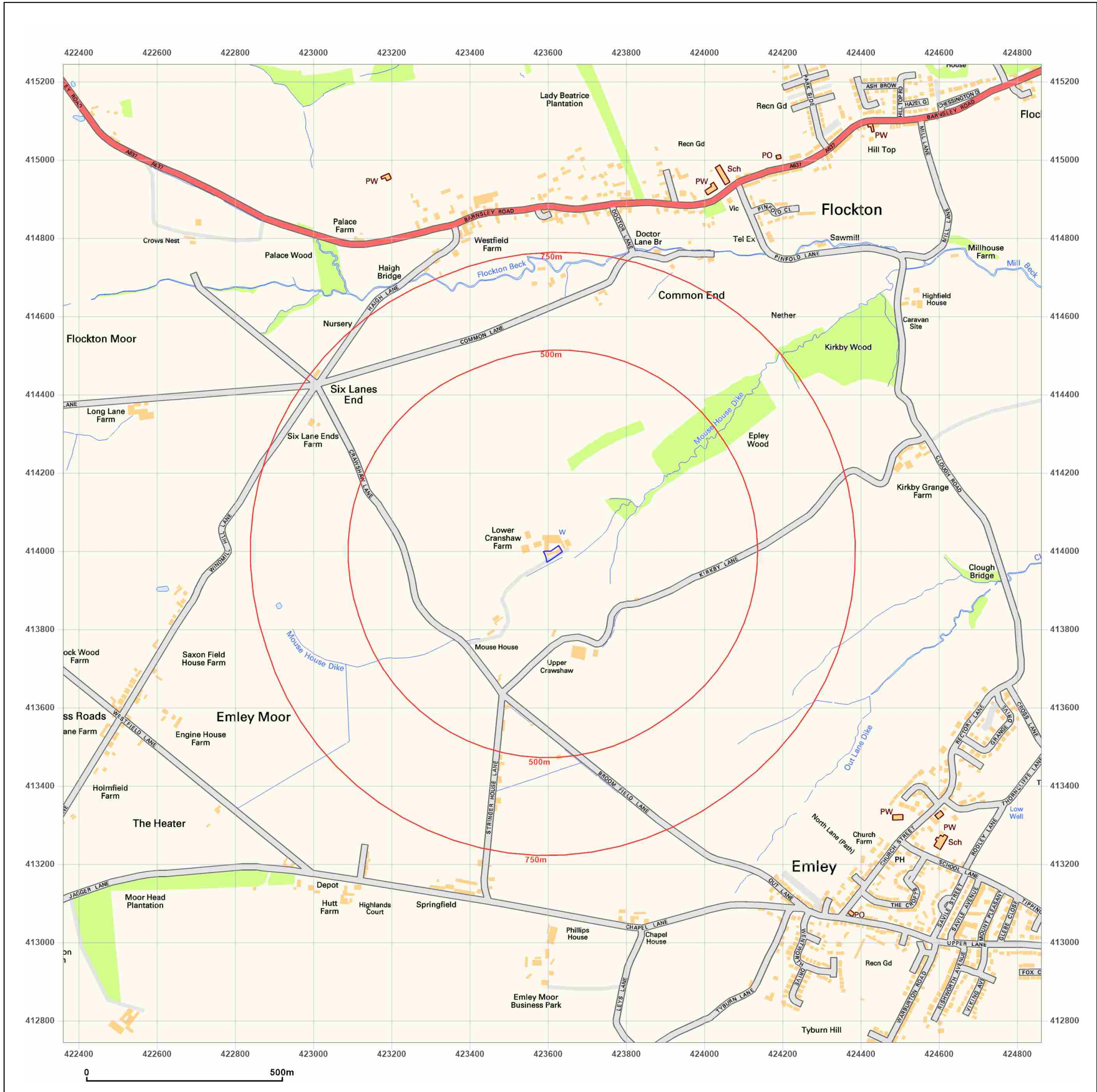


**Powered by**  Produced by  
 Groundsure Insights  
 T: 08444 159000  
 E: [info@groundsure.com](mailto:info@groundsure.com)  
 W: [www.groundsure.com](http://www.groundsure.com)

© Crown copyright and database rights 2024 Ordnance Survey 100035207

Production date: 02 January 2025


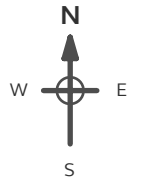
Map legend available at:  
[www.groundsure.com/sites/default/files/groundsure\\_legend.pdf](http://www.groundsure.com/sites/default/files/groundsure_legend.pdf)



**Site Details:**  
 LOWER CRAWSHAW,  
 STRINGER HOUSE LANE,  
 EMLEY MOOR, HUDDERSFIELD,  
 KIRKLEES, HD8 9SU

**Client Ref:** ADP - Lower Crawshaw Farm  
**Report Ref:** GS-DWV-PY5-EHP-7DI  
**Grid Ref:** 423611, 413994

**Map Name:** National Grid  
**Map date:** 2010  
**Scale:** 1:10,000  
**Printed at:** 1:10,000

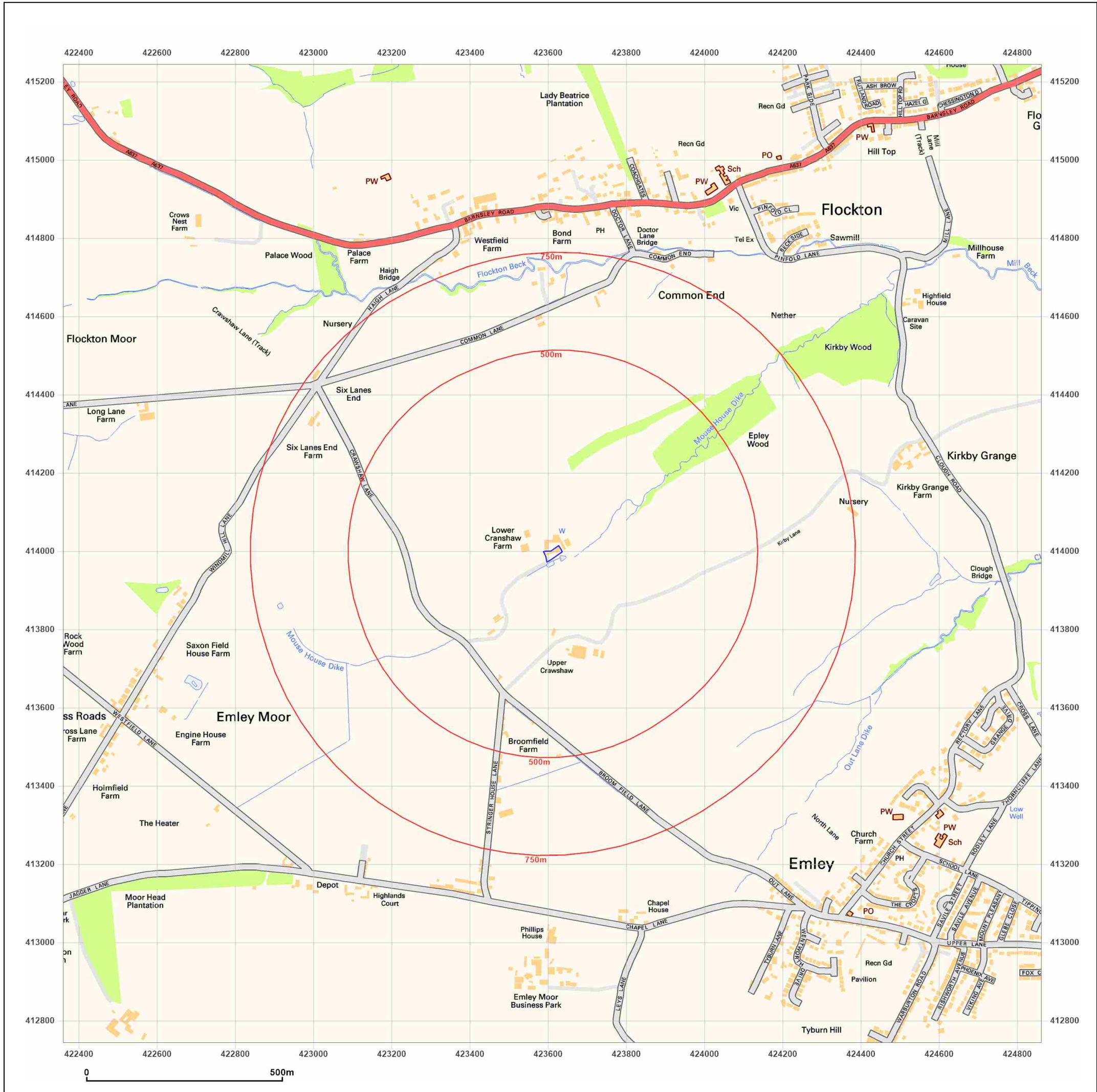


**Powered by**  Produced by  
 Groundsure Insights  
 T: 08444 159000  
 E: [info@groundsure.com](mailto:info@groundsure.com)  
 W: [www.groundsure.com](http://www.groundsure.com)

© Crown copyright and database rights 2024 Ordnance Survey 100035207

Production date: 02 January 2025


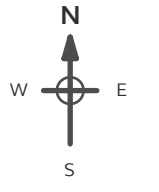
Map legend available at:  
[www.groundsure.com/sites/default/files/groundsure\\_legend.pdf](http://www.groundsure.com/sites/default/files/groundsure_legend.pdf)



**Site Details:**  
 LOWER CRAWSHAW,  
 STRINGER HOUSE LANE,  
 EMLEY MOOR, HUDDERSFIELD,  
 KIRKLEES, HD8 9SU

**Client Ref:** ADP - Lower Crawshaw Farm  
**Report Ref:** GS-DWV-PY5-EHP-7DI  
**Grid Ref:** 423611, 413994

**Map Name:** National Grid  
**Map date:** 2025  
**Scale:** 1:10,000  
**Printed at:** 1:10,000



**Powered by**  Produced by  
 Groundsure Insights  
 T: 08444 159000  
 E: [info@groundsure.com](mailto:info@groundsure.com)  
 W: [www.groundsure.com](http://www.groundsure.com)

© Crown copyright and database rights 2024 Ordnance Survey 100035207

Production date: 02 January 2025

Map legend available at:  
[www.groundsure.com/sites/default/files/groundsure\\_legend.pdf](http://www.groundsure.com/sites/default/files/groundsure_legend.pdf)

