




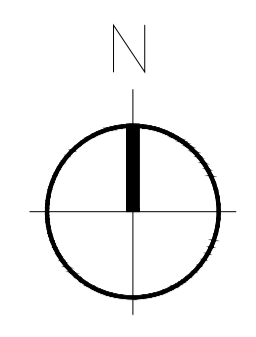
This drawing is copyright of Topping Engineers LTD and must not be copied or reproduced in any way without written consent.
DO NOT SCALE OFF THIS DRAWING

Notes:

1. This drawing is to be read in conjunction with all relevant Architects and Engineers Drawings.
2. It is assumed that all works will be carried out by a competent contractor working, where appropriate, to an approved method statement.

Key

-  Existing Surface Water
-  Existing Foul
-  Existing Combined



Existing Layout Plan Showing Drainage (1:250)



Existing Layout Plan Showing Area of Redevelopment (1:1000)

 Catchment Area of development site 2280m²

No.	Revision	Date	Drwn

Status **Approval**



TOPPING ENGINEERS
CONSULTING CIVIL & STRUCTURAL ENGINEERS

Aire House 12 Victoria Avenue
Harrogate HG1 1ED
t: 01423 522 293
w: www.topping-engineers.com
e: info@topping-engineers.com

Client **Stark Building Materials Ltd**

Project **Jewsons, St Andrews Road
Huddersfield**

Drawing title **Existing Drainage Plan**

Drawn	PB	Chkd	Date	Dec 2024	Scale	var
Sheet Size	A1	Drawing No.	24399-DR-C-0101		Revision	