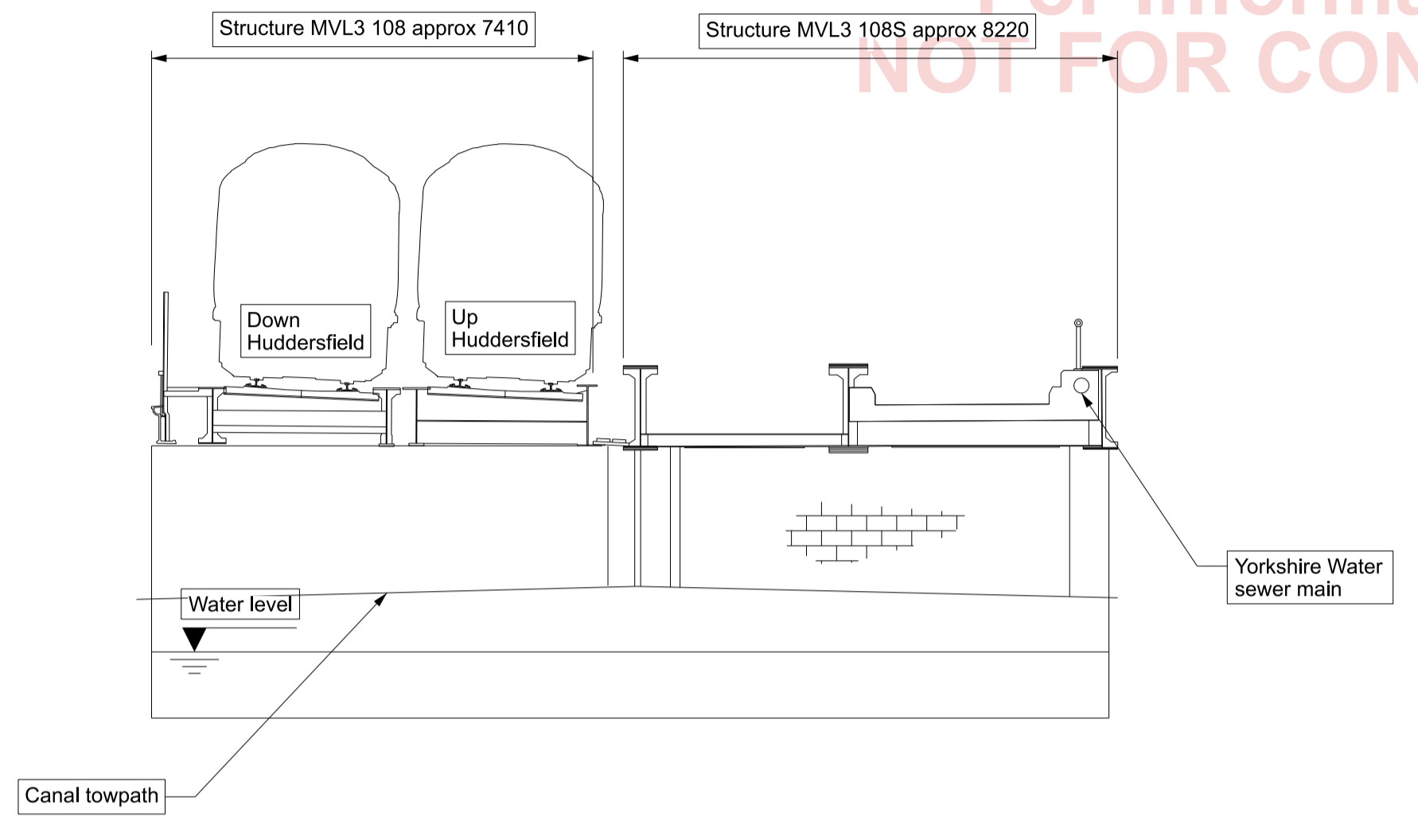
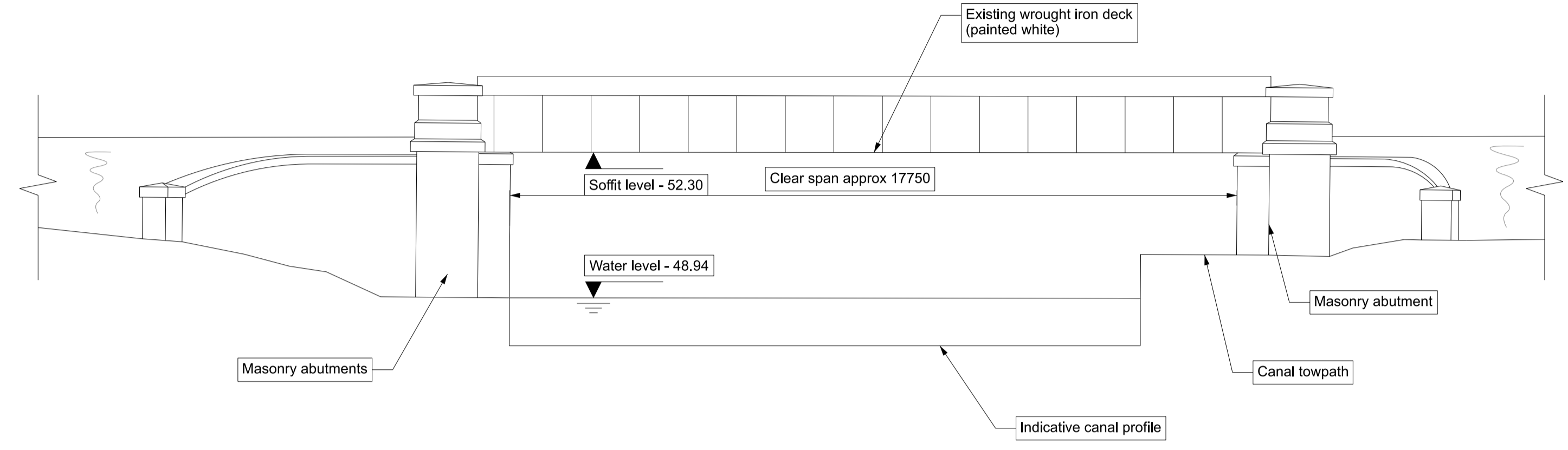


Legend
— Existing Network Rail Boundary
— Planning Application Boundary

- All dimensions are in millimetres unless stated otherwise.
- Do not scale from this drawing.
- In constructing or maintaining the works identified as Scheduled Works in Schedule 1 of the Network Rail (Huddersfield to Westtown (Dewsbury) Improvements) Order Network Rail may deviate from the dimensions shown on this drawing to the extent permitted by the Order.
- Overhead Line Equipment (OLE) is only shown on route drawings (refer to drawings 151667-TSA-W3-000-DRG-T-LP-162930 to 151667-TSA-W3-000-DRG-T-LP-162953) and for Listed Building Consent structures.
- This drawing is to be read in conjunction with drawings: 151667-TSA-33-MVL3-DRG-T-LP-162300.
- For details on the material and construction of the existing bridge please refer to Design & Access Statement.

For information Only
NOT FOR CONSTRUCTION

For information Only
NOT FOR CONSTRUCTION

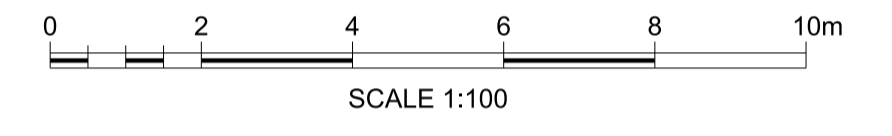


Existing: Huddersfield Broad Canal (MVL3/108S) Elevation A-A
Scale 1:100

Existing: Huddersfield Broad Canal (MVL3/108S) Section B-B
Scale 1:100

For information Only
NOT FOR CONSTRUCTION

For information Only
NOT FOR CONSTRUCTION



THE NETWORK RAIL (HUDDERSFIELD TO WESTTOWN (DEWSBURY) IMPROVEMENTS) ORDER

P01	17/03/21	First Issue	TC	RF	GT
P02	18/03/21	Second Issue	RW	RF	GT
P03	18/10/24	Third Issue	JB	TA	TA
Rev	Date	Description of Revisions	Drawn	Chkd	Appr
Status					Suitability

Fit for Information S2



Authorised _____ Signed _____ Date _____

Contractor(s)
TRU West Alliance

Location
STALYBRIDGE STN - HEATON LODGE JN (HUDD-MANC LINE)

Type
CAD Drawing

Role
Civil Engineer

Zone
Colne Bridge and Battyford

Phasing
Proposed

Project
Grip Stage 0

Contract No.
151667

Contract Title
TRU - West of Leeds

Drawing Title
Huddersfield Broad Canal MVL3/108S

Existing and Proposed Elevation and Cross Section

Designed	L.Barracrough	Signed		Date	18/10/24
Drawn	J.Brint	Signed	Electronically Signed	Date	18/10/24
Checked	T.Ashworth	Signed	Electronically Signed	Date	18/10/24
Approved	T.Ashworth	Signed	Electronically Signed	Date	18/10/24

Scale(s)
As Shown

Alternative Reference
21.154 to 0

Sheet
2 of 2

Drawing Number
151667-TSA-33-MVL3-DRG-T-LP-162301

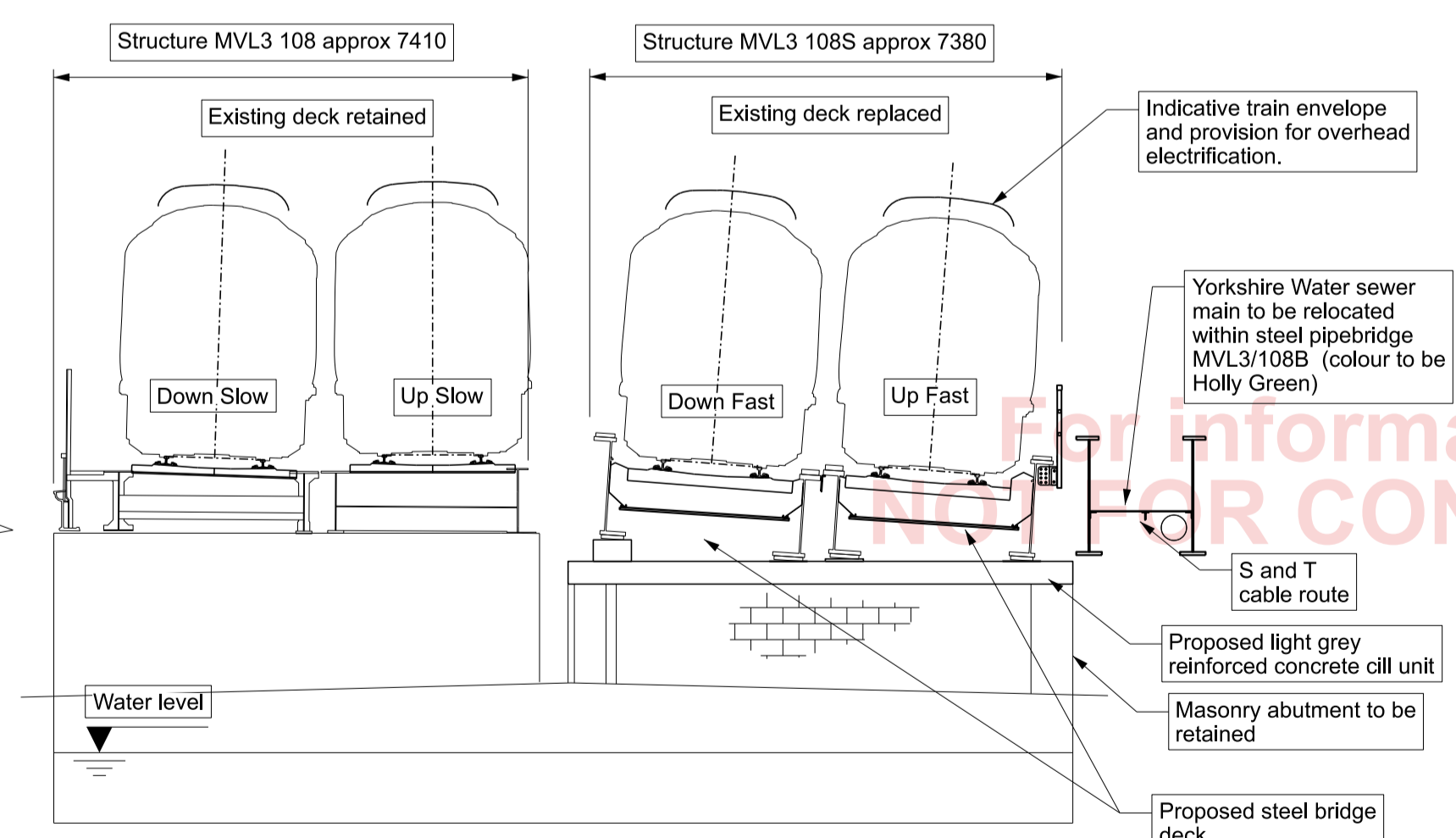
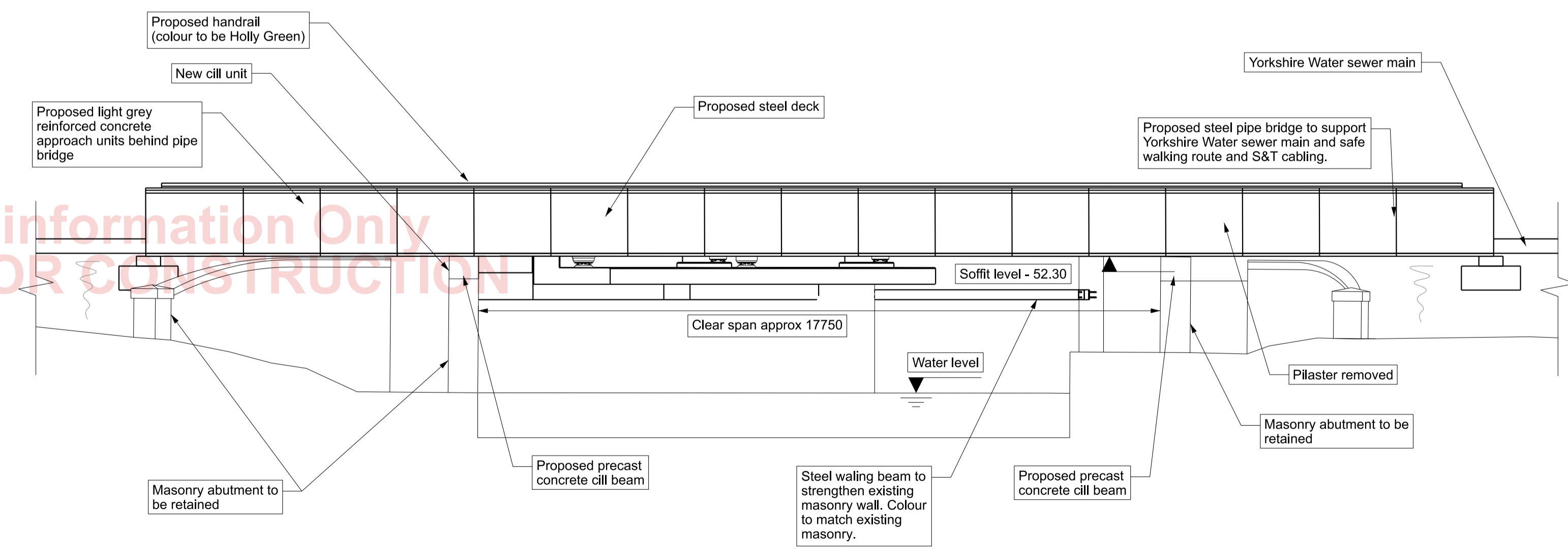
Revision
P03

NOT FOR CONSTRUCTION

For information Only

For information Only
NOT FOR CONSTRUCTION

For information Only
NOT FOR CONSTRUCTION



Proposed: Huddersfield Broad Canal (MVL3/108S) Elevation A-A
Scale 1:100

Proposed: Huddersfield Broad Canal (MVL3/108S) Section B-B
Scale 1:100