DO NOT SCALE, IF IN DOUBT ASK.

THIS DRAWING IS NOT TO BE USED FOR CONSTRUCTION PURPOSES.

DRAINAGE DETAILS SUBJECT TO DETAIL DESIGN & SITE INVESTIGATION.

RED LINE DENOTES APPLICATION BOUNDARY, SITE OWNERSHIP SUBJECT TO CONFIRMATION BY OTHERS

SITE PLAN BASED ON TOPOGRAPHICAL SURVEY BY HAYCOCK + TODD, DRAWING NO. S10634, DATED AUGUST 2023

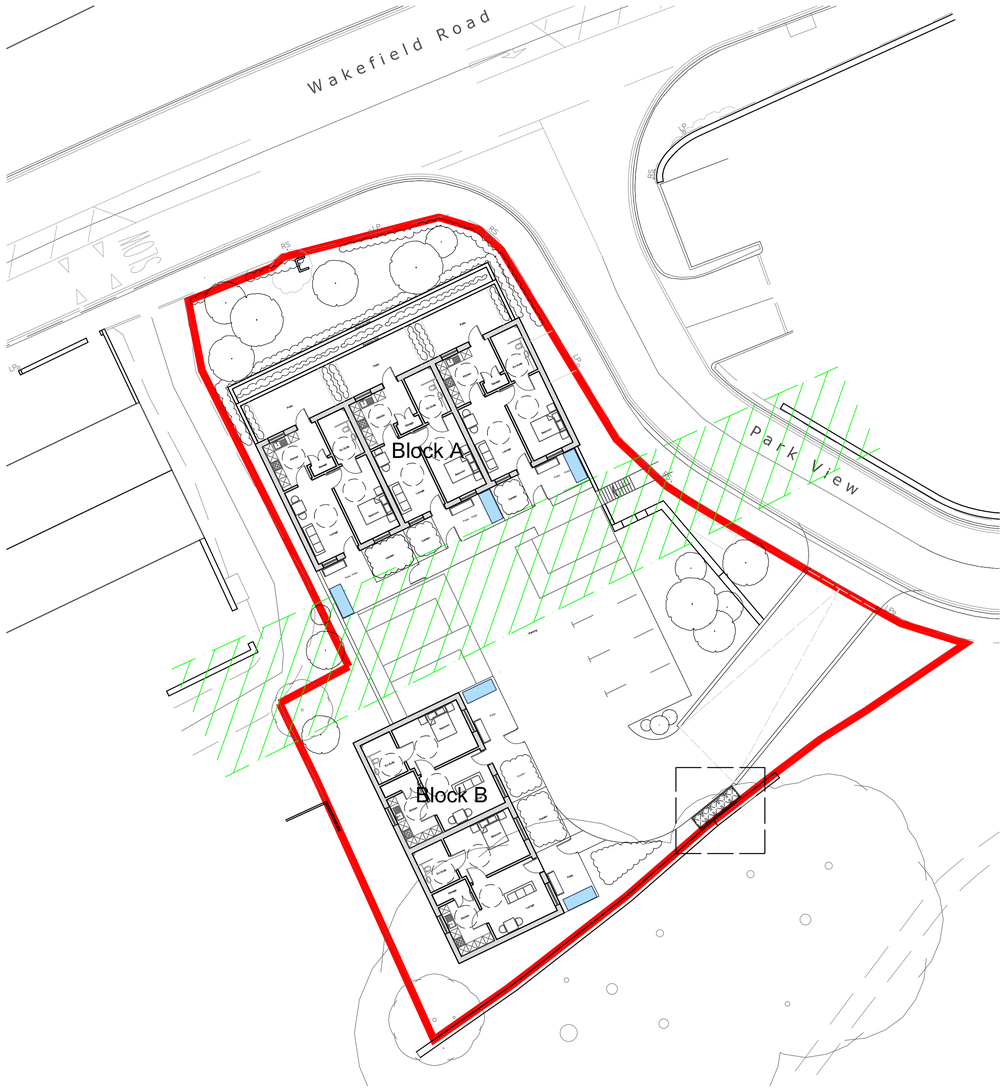

Site Plan
Scale 1:200

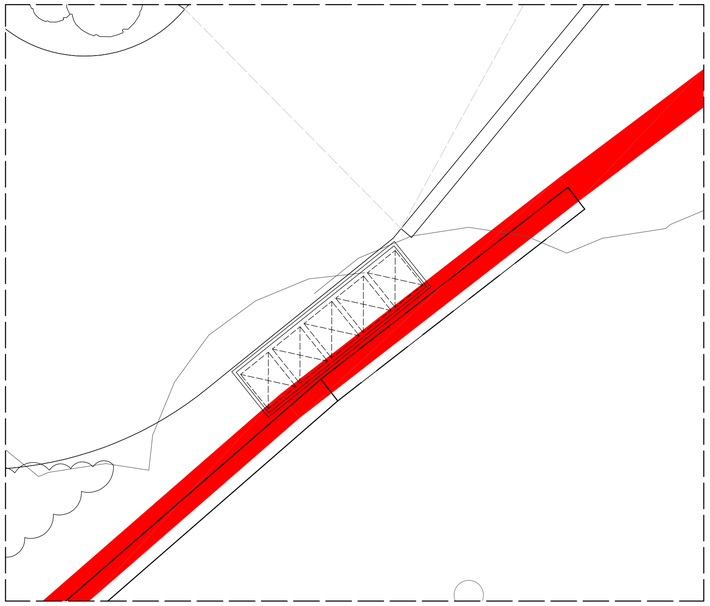

Plan of Bin Collection Point - Option B
Scale 1:50

Bin Store Location Shown on Site Plan Adjacent

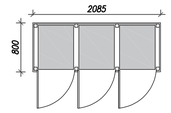

Plan of Bin Store In-front of Dwelling
Scale 1:50

Timber Clad Bin Store

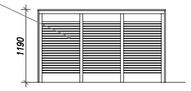

Elevation of Bin Store In-front of Dwelling
Scale 1:50

Achieve together

Drawn By:

Rev:
Rev Date: 25.11.2024
Drawn By: RM
Rev Details:
Initial Issue

PLANNING

brightman clarke architects

32 Causeway Head Road, Sheffield, S17 3DT

Tel. Sheffield: 0114 236 1366
email: info@bcarchitects.co.uk

Tel. Chesterfield: 01246 383 707
web - www.bcarchitects.co.uk

© Copyright. This drawing is the property of Brightman Clarke Architects and shall not be loaned, copied or disclosed to any third party without prior written consent of Brightman Clarke Architects

N

Client:
Whitshaws Builders & Achieve Together

Project:
Wakefield Road, Earlsheaton
Dewsbury

Drawing No:
23-023-SK12

Scale @ A1:
1:200

Drawing Title:
Proposed Bin Storage Plans - Option B