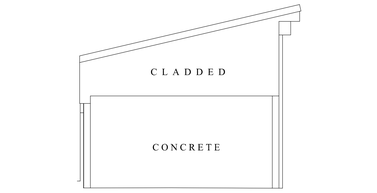

DATUM 222.00m — 12.000m — DATUM 222.00m

ELEVATION A - A



DATUM 222.00m — 30.000m — DATUM 222.00m

ELEVATION B - B

GRAIN SHED

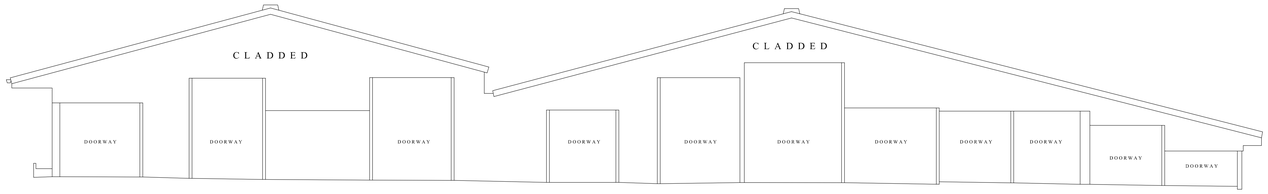

DATUM 222.00m — 63.000m — DATUM 222.00m

ELEVATION C - C

COW BARN

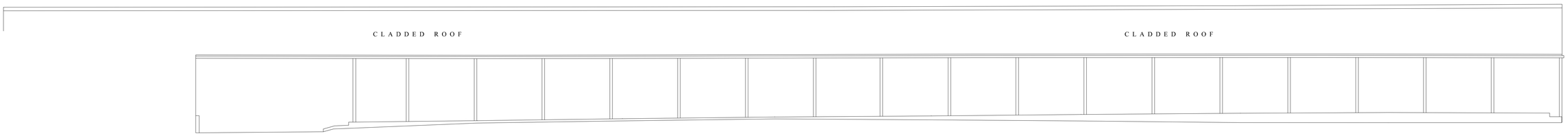

DATUM 222.00m — 107.000m — DATUM 222.00m

ELEVATION D - D

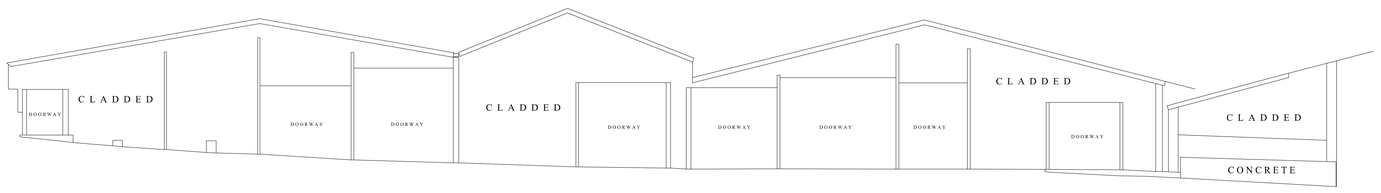

DATUM 222.00m — 67.000m — DATUM 222.00m

ELEVATION E - E

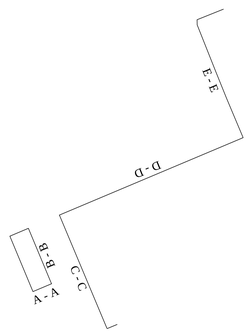

ELLAM LAND SURVEYS
Land, Engineering & Building Surveys

ANCHOR HOUSE, DEWSBURY MILLS, THORNHILL ROAD, DEWSBURY, WF12 9QE
TEL . (01924) 467621 FAX . (01924) 459970
E - MAIL : els@elbane.com WEB SITE : ellamlandsurveys.com

LOCATION
ELEVATIONS,
WOOLROW FARM, SHELLEY

CLIENT
IDPROJECTS

SURVEY NOT TO BE MOVED OR ROTATED
ALL SERVICES TO BE FIELD VERIFIED
All drawings remain the property of Ellam Land Surveys until all payments have been received
Copyright Ellam Land Surveys 2024
THE COORDINATE SYSTEM USED FOR THE PRIMARY CONTROL IS OSGB36(15)
GRID CENTRE POINT: ST01

LEGEND

		CC	CONCRETE COVER	FWS	FOUL WATER SEWER	LP	LAMP POST	ST	STOP TAP
		CM	CABLE MARKER	G	GULLY	MC	METAL COVER	SV	STOP VALVE
		CP	CATCH PIT	GV	GAS VALVE	MH	MANHOLE	SWS	SURFACE WATER SEWER
AV	AIR VALVE	CTV	CABLE TV C	HV	HIGH VOLTAGE	MV	MEDIUM VOLTAGE	TL	TRAFFIC LIGHTS
B	BOLLARD	DC	DRAIN COVER	IC	INSPECTION COVER	PO	POST	TS	TELEGRAPH POLE
BH	BOREHOLE	ECP	ELEC. CABLE PIT	JB	JUNCTION BOX	RE	RODDING EYE	TH	TRIAL HOLD
BS	BUS STOP	EP	ELEC. POLE/PYLON	KW	KERB WEIR	RS	ROAD SIGN	VP	VENT PIPE
BT	BRITISH TELECOM	ER	EARTH ROD	LB	LITTER BIN	S	STAY	WM	WATER METER
		FH	FIRE HYDRANT	LH	LAMP HOLE	SC	STOP COCK	WO	WASH OUT

SHEET	2 OF 2	LEVEL DATUM	GPS
SCALE	1 : 100 @ A0	GRID DATUM	GPS
DRAWN	NEIL SYKES	DATUM USED	GPS STN: ST01 Value 229.097m
CHECKED BY	SE		
DATE	JULY 2024		DRAWING NO. 8896/2