




Mount Pleasant Farm
Mount Pleasant Barn

-  GROWING AND BIODIVERSITY / WILDLIFE / COMMUNITY USE
-  SHARED ACCESS / PARKING / BINS + BIKE STORAGE
-  RESIDENTIAL

SITE PLAN 

DIRKER BANK ROAD

55

23

DIRKER AVENUE

Sunnyside

East Lea

OUTLINE APPLICATION
HAWDON RUSSELL
ARCHITECTS

Land at Mount Pleasant.
37/2405/13