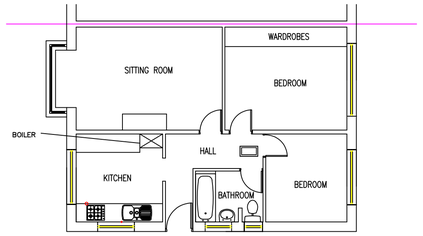

EXISTING GROUND FLOOR PLAN
SCALE 1:100

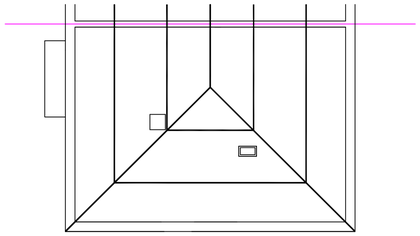

EXISTING LOFT FLOOR PLAN
SCALE 1:100

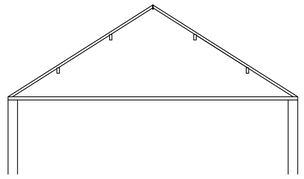

EXISTING CROSS-SECTION
THROUGH LOFT
SCALE 1:100

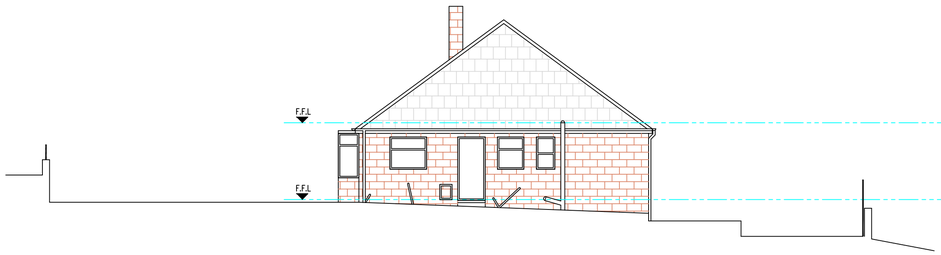

EXISTING SIDE ELEVATION
SCALE 1:100

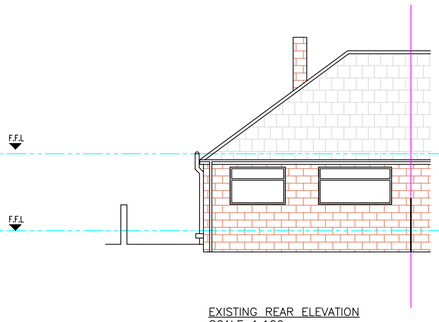

EXISTING REAR ELEVATION
SCALE 1:100

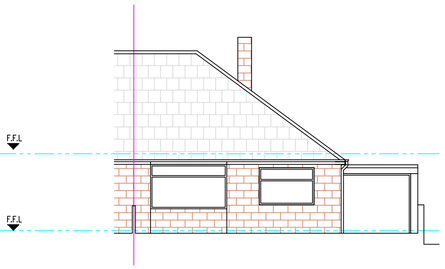

EXISTING FRONT ELEVATION
SCALE 1:100

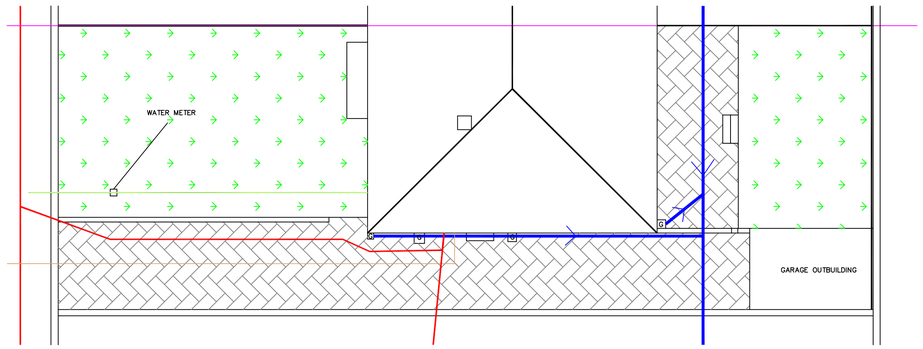

ASSUMED ELECTRICITY FEED TO PROPERTY
ASSUMED ROUTE OF GAS MAIN
EXISTING PRIVATE AND YORKSHIRE WATER SEWERS
EXISTING PRIVATE WATER MAIN
G GULLEYS

EXISTING SITE PLAN
SCALE 1:100

NOTE – THIS DRAWING IS FOR PLANNING PURPOSES ONLY – FURTHER DETAILED DRAWINGS WILL BE REQUIRED AS PART OF A BUILDING REGULATIONS APPLICATION.

NOTE – DO NOT SCALE OFF DRAWING. DIMENSIONS TO BE CONFIRMED ON SITE

ALL DIMENSIONS IN MM

SITE LOCATION PLAN
SCALE 1:1250

Revisions		
	Date	Jul 2024

Planning Application for:
Rear Extension and Dormers
137 Headfield Road, Dewsbury

Drawing Title:
Existing Plans and Elevations

Drawing No: S01
Rev

Scale: As shown
Paper Size: A1