120 NORTHWAY, WF14 0LT

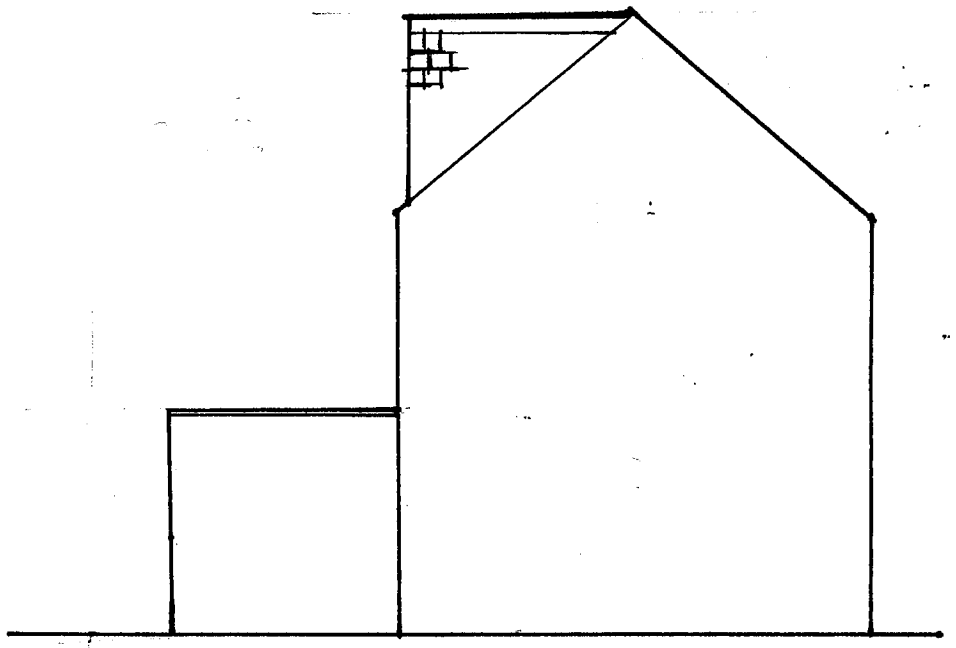

PROPOSED
SIDE ELEVATIONS

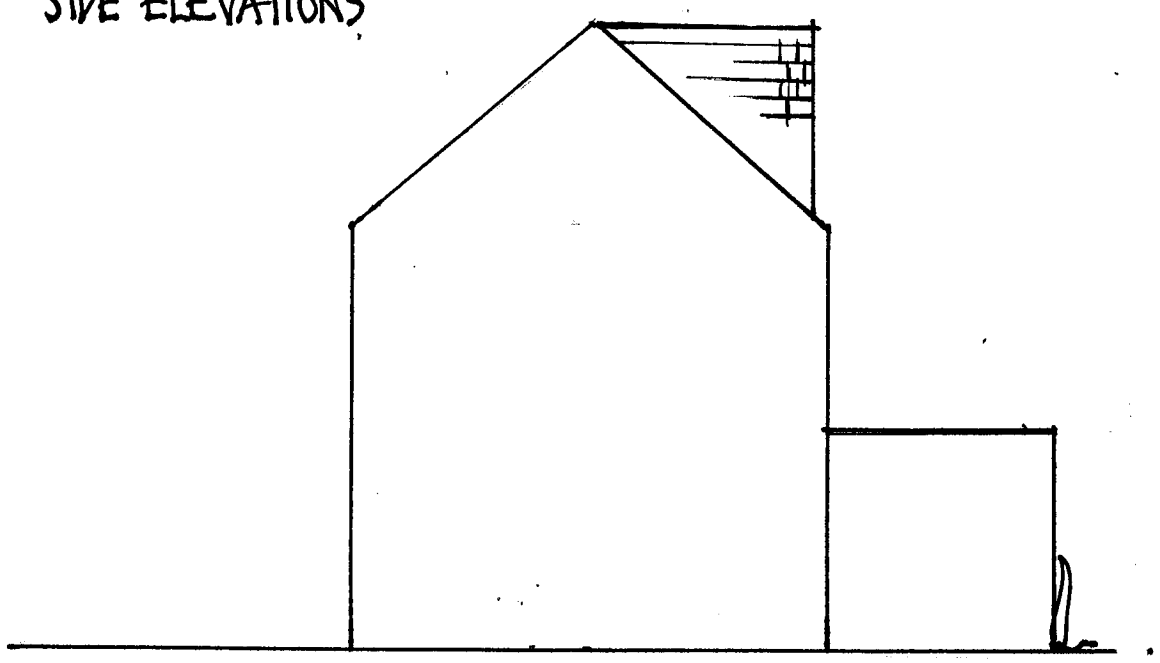

30M MAX
REAR EXTENSION REDUCED

SCALE 1:100

Street wise

Map data

BLOCK/SITE PLAN
AREA 90m x 90m
SCALE 1:500 on A4
CENTRE COORDINATES: 419853, 421299

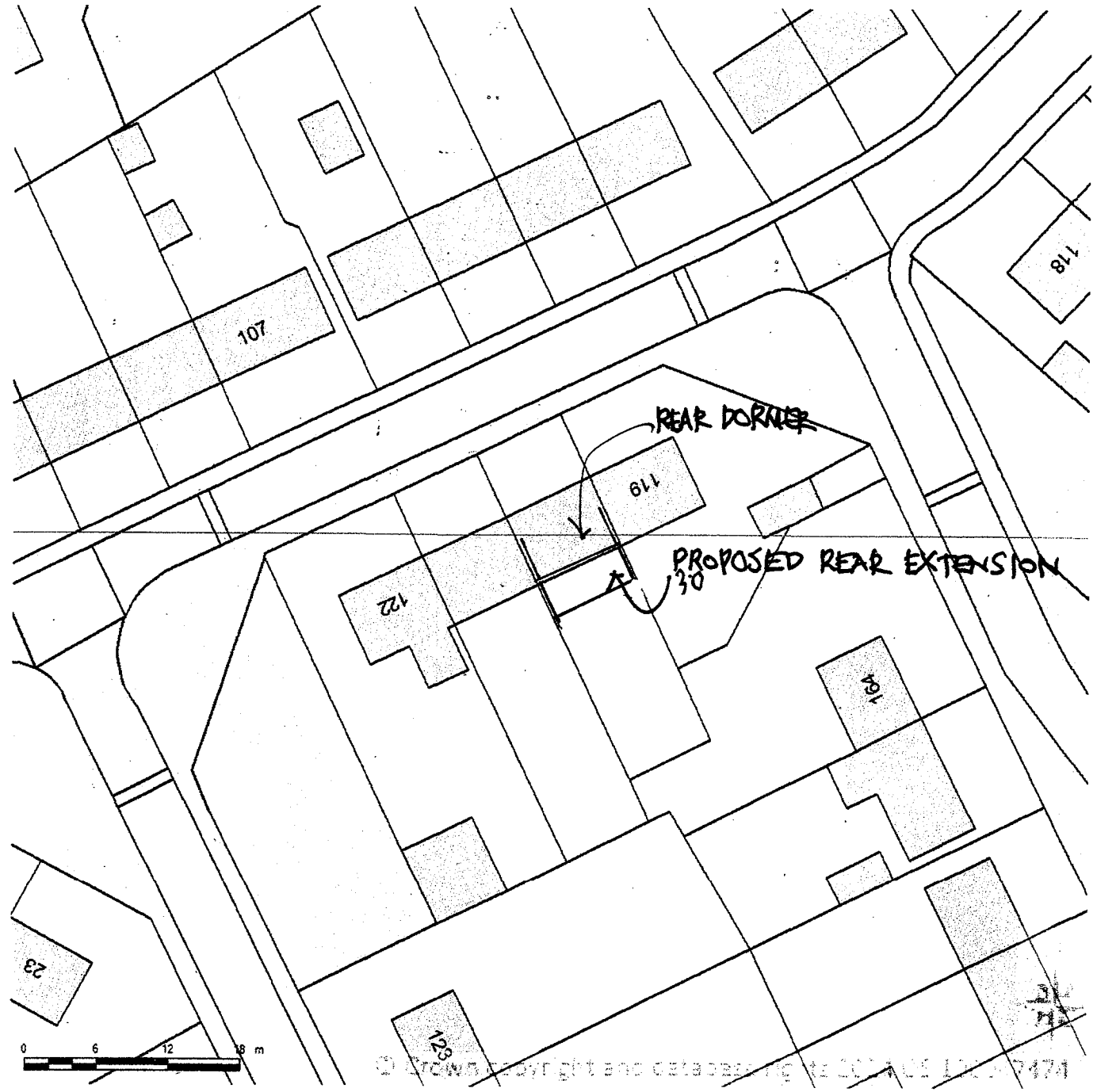

© Crown copyright and database rights 2024 OS 100047474

Supplied by Streetwise Maps Ltd
www.streetwise.net
Licence No: 100047474
19/10/2024 09:01:26