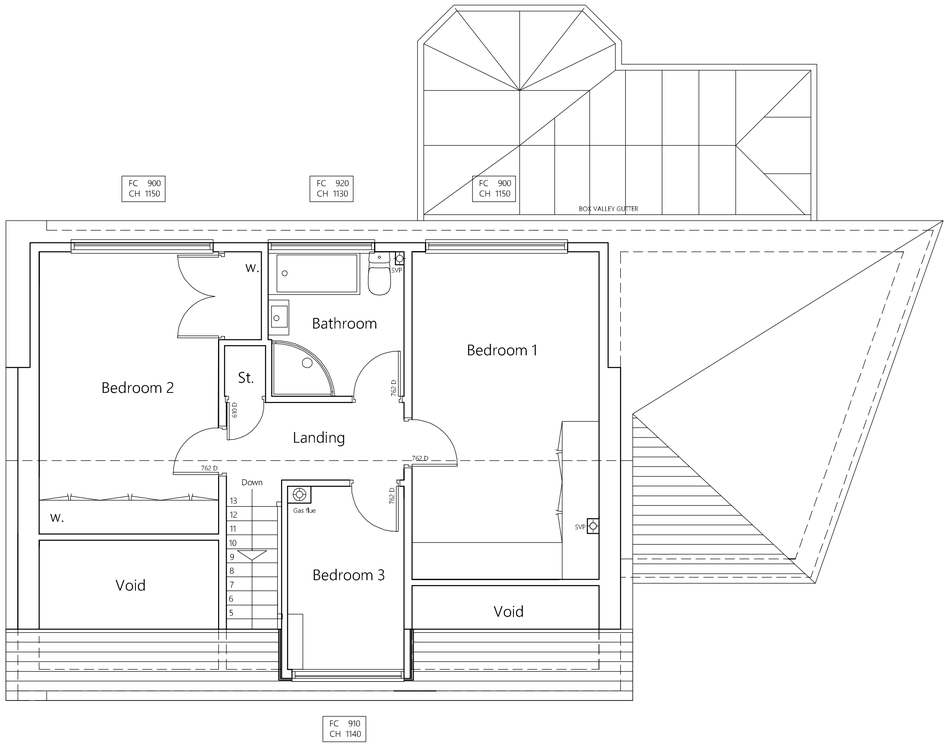

Existing First Floor Plan
31 Northwood Park

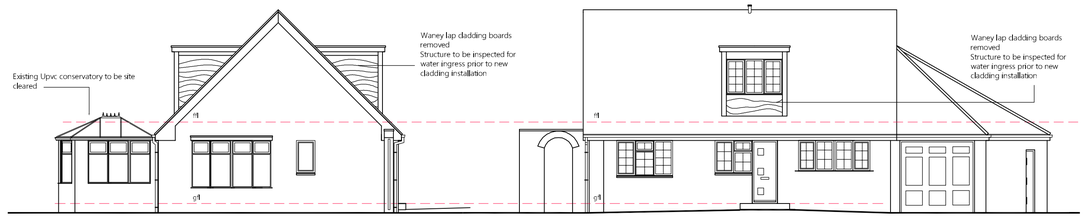

Existing South West Elevation
31 Northwood Park

Existing South East Elevation
31 Northwood Park

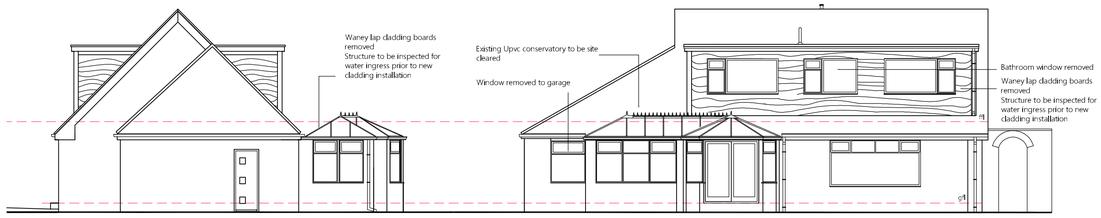

Existing North East Elevation
31 Northwood Park

Existing North West Elevation
31 Northwood Park

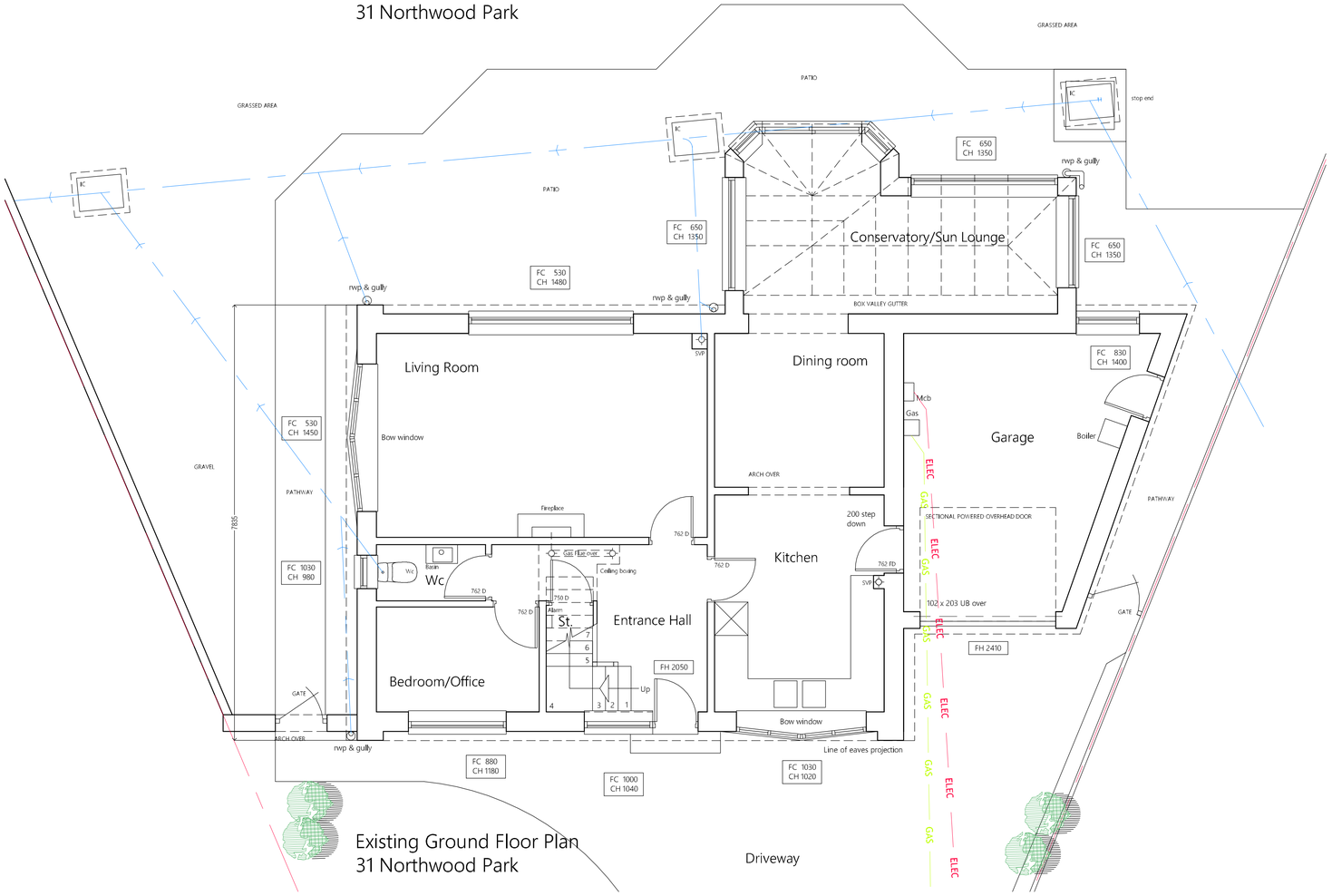

Existing Ground Floor Plan
31 Northwood Park

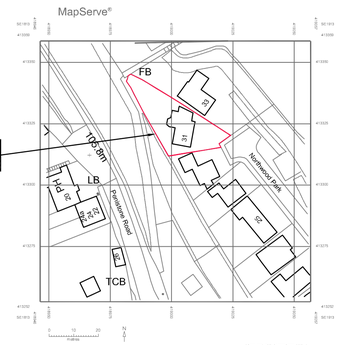

APPLICATION SITE EDGED RED

NORTH

Location Plan Scale 1:1250

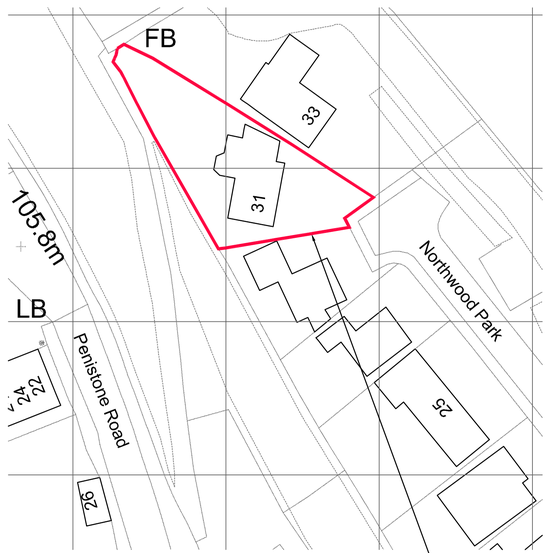

Block Plan 1:500

APPLICATION SITE EDGED RED

GENERAL NOTES:

1. THIS DRAWING SHALL BE READ IN CONJUNCTION WITH ALL RELEVANT STRUCTURAL AND MECHANICAL SERVICES DRAWINGS WHERE REFERENCED.

2. ALL MEASUREMENTS WHERE SHOWN TO BE CHECKED ON SITE AND VERIFIED PRIOR TO CONSTRUCTION AND ON SITE ASSEMBLY. THIS DRAWING IS COPYRIGHT AND PROPERTY OF DESIGN LINE AND SHALL NOT BE REPRODUCED OR COPIED IN ANY WAY WITHOUT PRIOR PERMISSION.
IF YOU HAVE RECIEVED THIS DRAWING IN PDF FORMAT NEVER ASSUME IT IS TO SCALE ALWAYS CHECK WITH THE AUTHOR.

3. PLEASE DO NOT SCALE FROM THIS DRAWING IF IN DOUBT ALWAYS ASK. FIGURED DIMENSIONS TO BE TAKEN IN PREFERENCE TO SCALED DIMENSIONS.

REV	BY	DATE	NOTE

Title
Proposed single storey extensions
internal alterations and Garden Pod
31 Northwood Park
Kirkburton
Huddersfield
HD8 0PY
Mr.Mrs.Cousans
Existing Plans & Elevations

PLANNING 2024

Design Line Huddersfield Ltd.
62 Tom Lane, Crosland Moor
Huddersfield, W.Yorks HD4 5QQ
Telephone/Fax: 01484 644684
Mobile: 07830 151721
E-mail: info@designlinearchitectural.co.uk

Date	Drawn	Checked	Rev
Aug 2024	SB	SB	
Scale	Project No.	Drg. no.	
1:50/1:100	DL864	01	