KEY:

INDICATIVE PV PANELS, EXACT LOCATION TBC.

FRONT ELEVATION

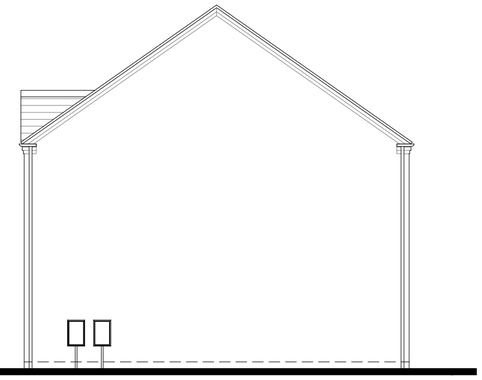

SIDE ELEVATION

REAR ELEVATION

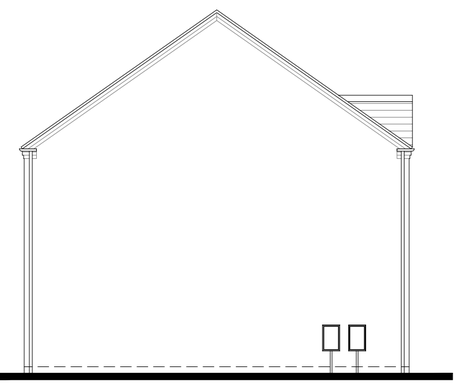

SIDE ELEVATION

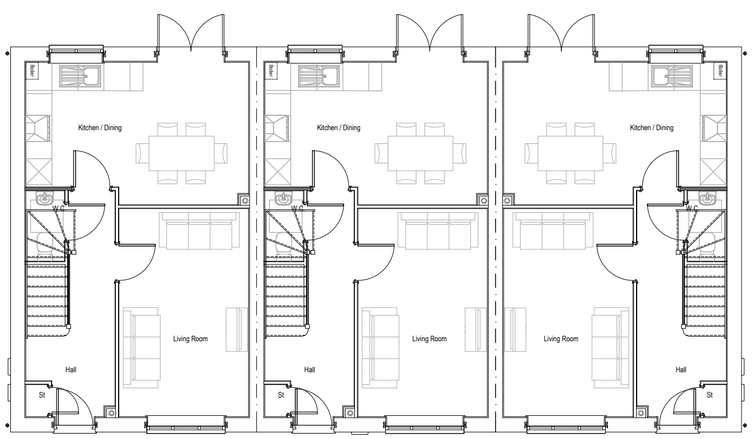

GROUND FLOOR PLAN

FIRST FLOOR PLAN

1:100 SCALE

1m 10m

5039 / TF - BRICK - AS-AS-OP

Do not scale off this drawing - Only figured dimensions to be taken from this drawing. Drawings based on Ordnance Survey and/or existing record drawings - Design and Drawing content subject to Site Survey, Structural Survey, Site Investigations, Planning and Statutory Requirements and Approvals.
Authorised reproduction from Ordnance Survey Map with permission of the Controller of Her Majesty's Stationery Office. Crown Copyright reserved.

A - 21.11.24 - Floor Plans updated in line with clients requests, elevations updated in line with planning officer comments and clients requests. SD LM

Rev	Date	Description	Drawn	Check

Architecture
Planning
Urban Design
Landscape

CLIENT:
CREST NICHOLSON

DRAWING NUMBER:
23-5666-5039A

PROJECT:
CROSSLEY LANE,
HUDDERSFIELD

SCALE @ A2:
1:100

DRAWING:
TF - AS-AS-OP
BRICK
PLANS & ELEVATIONS

DRAWN:	DATE:
JP	SEP '24
CHECKED:	**DATE:**
LM	SEP '24

JRP Associates
14 Mariner Court,
Calder Park, Wakefield, WF4 3FL

T 01924 383322
E info@jrpassoc.co.uk
W jrpassoc.co.uk