FRONT ELEVATION

SIDE ELEVATION

REAR ELEVATION

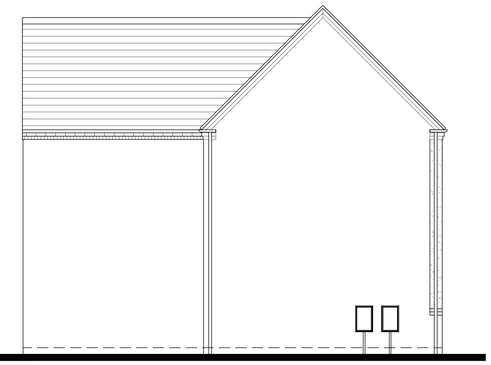

SIDE ELEVATION

KEY:

INDICATIVE PV PANELS, EXACT LOCATION TBC.

RENDER (SEE MATERIALS PLAN FOR DETAILS).

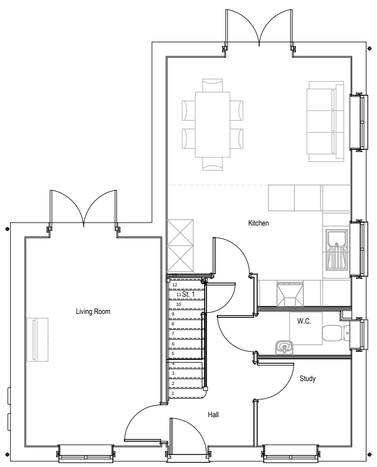

GROUND FLOOR PLAN

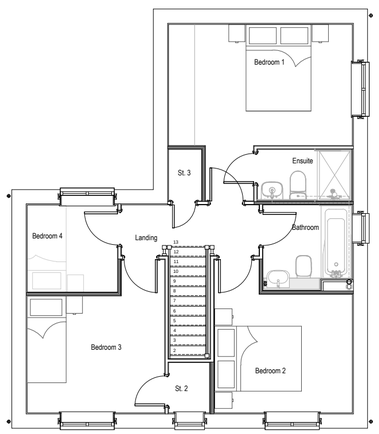

FIRST FLOOR PLAN

Rev	Date	Description	Drawn	Check
B	27.11.24	Floor Plans updated in line with clients requests, elevations updated in line with planning officer comments and clients requests.	JP	LM
A	19.09.24	WINDOW HEAD REMOVED IN LINE WITH CLIENTS COMMENTS.	JP	LM

jrp Architecture Planning Urban Design Landscape

CLIENT:
CREST NICHOLSON

DRAWING NUMBER:
23-5666-5028-B

PROJECT:
CROSSLEY LANE, HUDDERSFIELD

SCALE @ A2:
1:100

DRAWING:
TG - AS
BRICK & RENDER
PLANS & ELEVATIONS

DRAWN:	DATE:
JP	SEP '24
CHECKED:	**DATE:**
LM	SEP '24

1:100 SCALE
1m 10m

5028 / TG - BRICK & RENDER - AS

Do not scale off this drawing - Only figured dimensions to be taken from this drawing. Drawings based on Ordnance Survey and/or existing record drawings - Design and Drawing content subject to Site Survey, Structural Survey, Site Investigations, Planning and Statutory Requirements and Approvals.
Authorised reproduction from Ordnance Survey Map with permission of the Controller of Her Majesty's Stationery Office. Crown Copyright reserved.

JRP Associates
14 Mariner Court,
Calder Park, Wakefield, WF4 3FL
T 01924 383322
E info@jrpassoc.co.uk
W jrpassoc.co.uk