FRONT ELEVATION

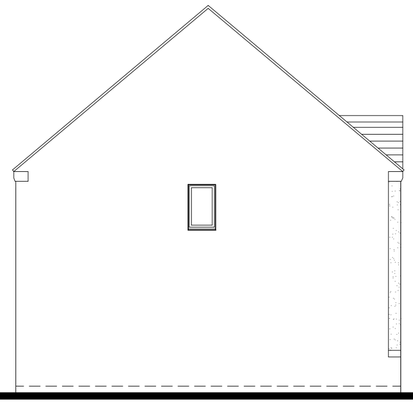

SIDE ELEVATION

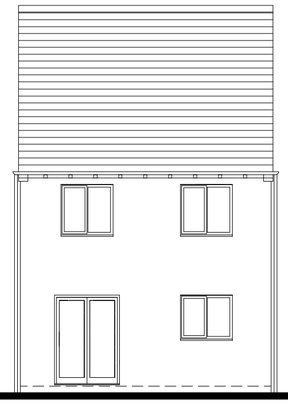

REAR ELEVATION

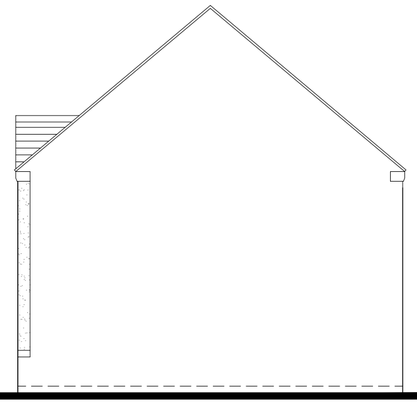

SIDE ELEVATION

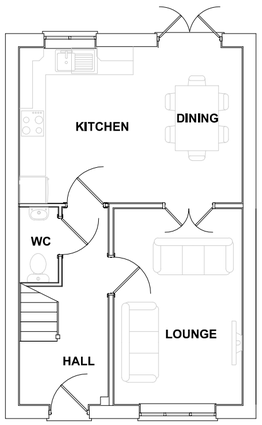

GROUND FLOOR PLAN

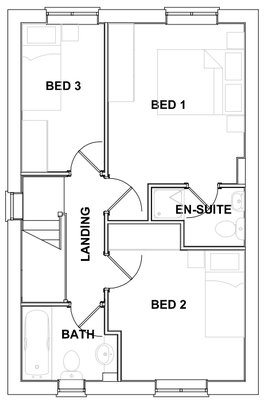

FIRST FLOOR PLAN

Rev	Date	Description	Drawn	Check
A	19.09.24	WINDOW HEADS REMOVED IN LINE WITH CLIENTS COMMENTS.	JP	LM

Architecture
Planning
Urban Design
Landscape

CLIENT:
CREST NICHOLSON

DRAWING NUMBER:
23-5666-5036-A

PROJECT:
CROSSLEY LANE,
HUDDERSFIELD

SCALE @ A2:
1:100

DRAWING:
TF - AS
STONE & RENDER
PLANS & ELEVATIONS

DRAWN:	DATE:
JP	SEP '24
CHECKED:	**DATE:**
LM	SEP '24

1:100 SCALE
1m 10m

5036 / TF - STONE & RENDER - AS

Do not scale off this drawing - Only figured dimensions to be taken from this drawing. Drawings based on Ordnance Survey and/or existing record drawings - Design and Drawing content subject to Site Survey, Structural Survey, Site Investigations, Planning and Statutory Requirements and Approvals.
Authorised reproduction from Ordnance Survey Map with permission of the Controller of Her Majesty's Stationery Office. Crown Copyright reserved.

JRP Associates
14 Mariner Court,
Calder Park, Wakefield, WF4 3FL

T 01924 383322
E info@jrpassoc.co.uk
W jrpassoc.co.uk