1. EXISTING SECTION 1
SCALE - 1 : 200@A1

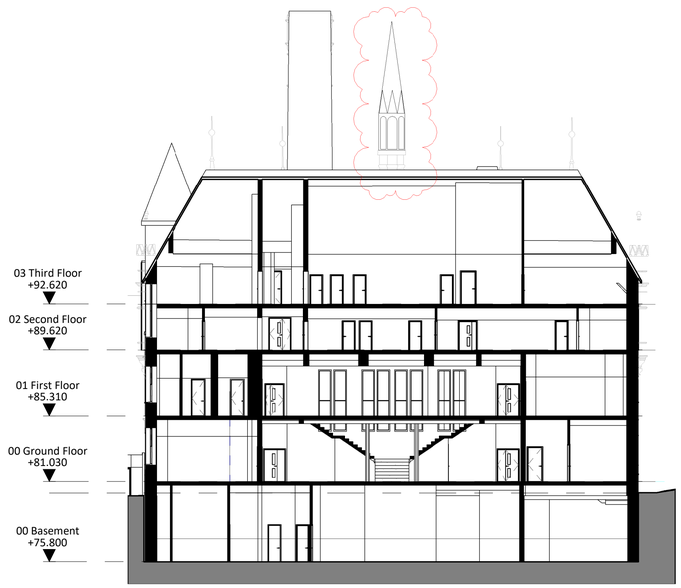

3. EXISTING SECTION 4
SCALE - 1 : 200@A1

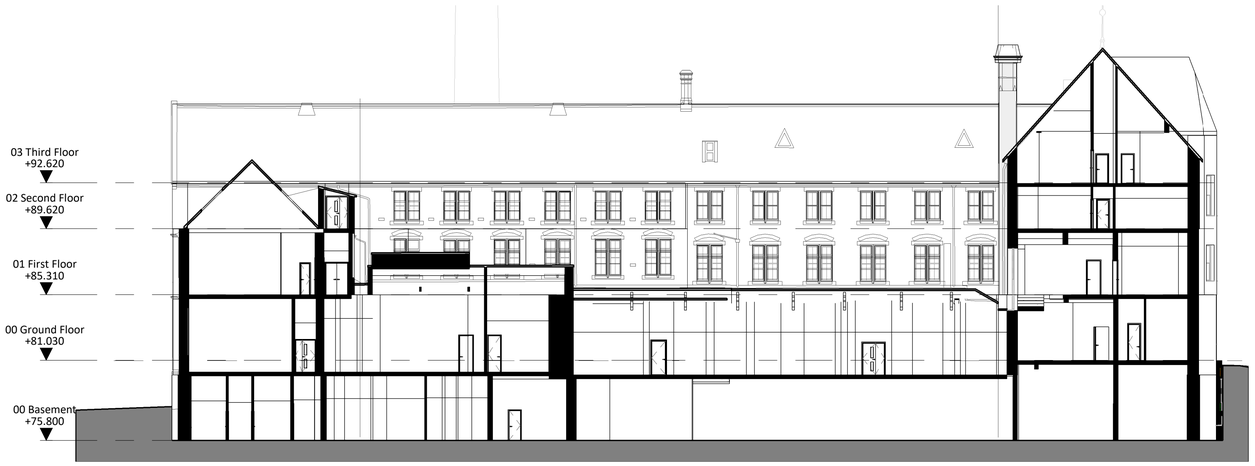

2. EXISTING SECTION 2
SCALE - 1 : 200@A1

4. EXISTING SECTION 5
SCALE - 1 : 200@A1

5. EXISTING SECTION 3
SCALE - 1 : 200@A1

This drawing is purely for discussion purposes only. It is not to be taken as a proposal for construction detailing, and instead it is primarily intended to convey the overall spatial layout of the building or parts of it. Please refer to the developed production information drawings for detail, construction and measurement purposes.

Do not scale from this drawing for construction or acquisition purposes. Responsibility is not accepted for errors made by others in scaling from this drawing. All construction information must be taken from figured dimensions only. All dimensions and levels must be checked on site and discrepancies between drawings and specification must be reported to GSSArchitecture. © Copyright GSSArchitecture. Ordnance Survey © Crown Copyright 2022. All rights reserved. Licence number GSS 100017356. Map Data Copyright 2022 Google. Registered Office: 35 Headlands, Kettering, Northants, NN15 7ES. Tel: 01536 513 165.
Email: gss@gotch.co.uk.

Key Plan

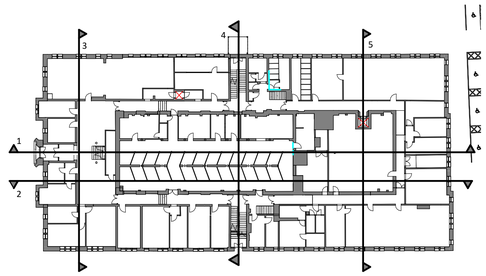

Legend

Rev	Date	Drn	Chk	Description
P04	01/11/24	CJPW	ADP	Stage 03 Update- Existing pinnacle added
P03	04/10/24	CJPW	ADP	Stage 03 Issue
P02	20/09/24	CJPW	ADP	Issued for Listed Building Consent
P01	05/07/24	CJPW	ADP	Stage 2 Issue

GSSarchitecture
KETTERING | HARROGATE | GLOUCESTER | MILTON KEYNES | NEWCASTLE

Project Title:
Ramsden Building

Client:
University of Huddersfield

Drawing Title:
Existing Building Sections

Drawn By:	Checked By:	Scale @A1:	Date:
HXM	CJPW	As indicated	05/07/2024

Status:	File No:
Preliminary Issue	UNI049D

Drwg No:	Rev:
(00)300	P04