




-  EXTENT OF WORKS TO EXISTING PUBLICLY ADOPTABLE HIGHWAY
-  EXTENT OF AREA TO BE ADOPTED
-  EXTENT OF ADOPTABLE FOOTWAYS / MARGINS
-  EXTENT OF ADOPTABLE CARRIAGEWAY
-  EXTENT OF PROPOSED PRIVATE DRIVE (INCLUDING RAMP)
-  PROPOSED GULLY
-  PROPOSED LIGHTING COLUMN (SEE 'LIGHTING EQUIPMENT DETAILS' FOR SPECIFICATION)

REV.	AMENDMENTS	DATE
A	KMBC COMMENTS	11/22
B	REVISED PROPOSED BOUNDARY	01/24



**VIASOLUTIONS**  
 THE OLD COACH HOUSE, 1 CAMPBELL STREET  
 PUDSEY LS28 6DP  
 tel: 0113 3453957  
 email: highwaymen@viasolutions.co.uk

UPPER QUARRY ROAD, DEIGHTON  
 PROPOSED HIGHWAY WORKS  
 PROPOSED ADOPTION DRAWING

SCALE: 1:100 @A3  
 DATE: JANUARY 2024  
 DRAWING No: 2104115 REV. B  
 STATUS: NOT APPROVED

- NOTES**
1. THIS DRAWING IS SUBJECT TO FULL CDM COMPLIANCE, STATUTORY UNDERTAKERS SEARCH/DIVERSION REQUIREMENTS, HIGHWAY DRAINAGE PROVISION, LAND OWNERSHIP AND LOCAL AUTHORITY APPROVAL. NO DEVIATION FROM THE DRAWING SHOWN IS ALLOWED WITHOUT WRITTEN PERMISSION
  2. REFER TO VIA SOLUTIONS PROJECT SPECIFIC DESIGN RISK ASSESSMENT (DRA)
  3. IT IS ASSUMED THAT ALL WORKS WILL BE CARRIED OUT BY A COMPETENT CONTRACTOR WORKING WHERE APPROPRIATE TO AN APPROVED METHOD STATEMENT / LEGAL AGREEMENT
  4. ALL CONSTRUCTION DETAILS TO MEET KIRKLEES COUNCIL STANDARD DETAILS