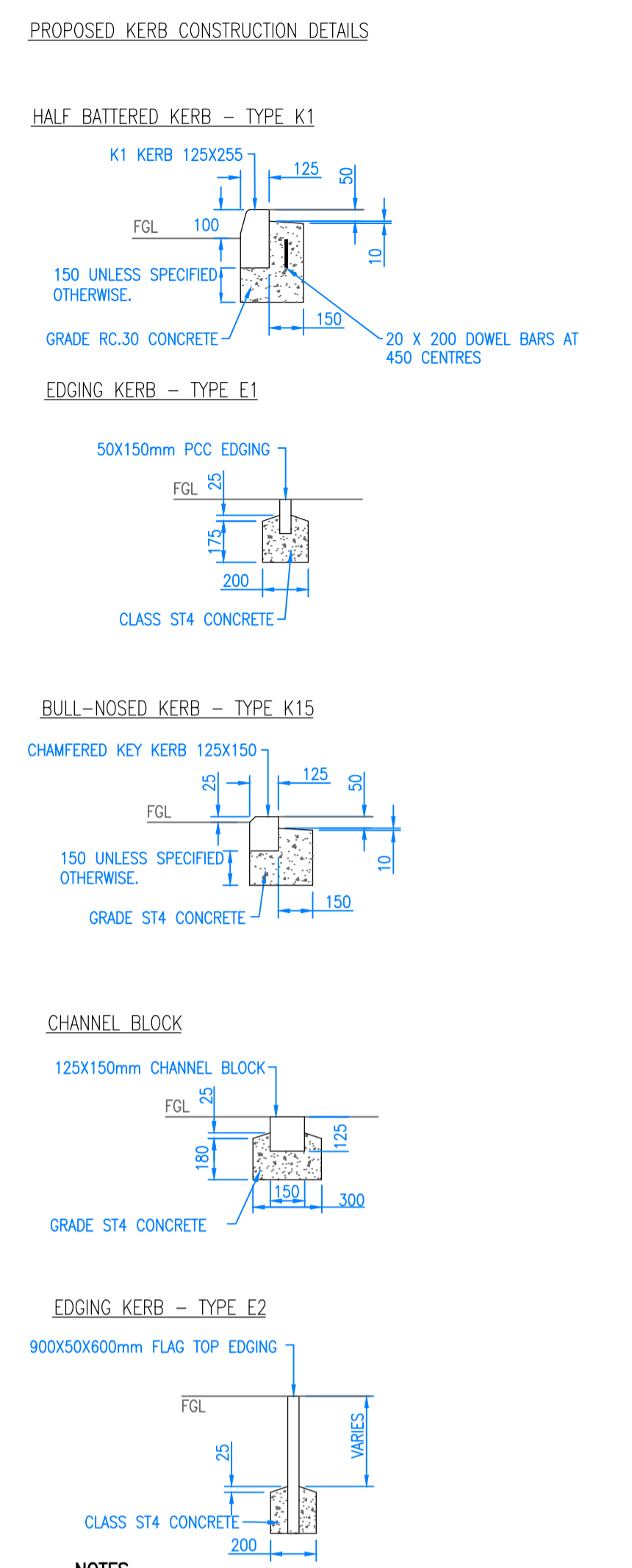


- PROPOSED CARRIAGEWAY CONSTRUCTION DETAILS**
- CARRIAGEWAY CONSTRUCTION**
- SURFACE COURSE: 30mm THICK AC.6 DENSE SURFACE GRADE 100/150
 - BINDER COURSE: 55mm THICK AC.20 DENSE BINDER 100/150
 - BASE COURSE: 85mm THICK AC.32 DENSE BASE 100/150
 - SUB BASE: 350mm GRANULAR SUB-BASE (TYPE 1)
- PRIVATE DRIVE CONSTRUCTION**
- SURFACE COURSE: 30mm THICK AC.6 DENSE SURFACE GRADE 100/150
 - BINDER COURSE: 55mm THICK AC.20 DENSE BINDER 100/150
 - BASE COURSE: 85mm THICK AC.32 DENSE BASE 100/150
 - SUB BASE: 250mm GRANULAR SUB-BASE (TYPE 1)
- CARRIAGEWAY CONSTRUCTION 1m OR LESS**
- SURFACE COURSE: 40mm THICK 0/14mm HOT ROLLED ASPHALT WITH 14/20mm PRE-COATED CHIPPINGS
 - 685mm ST3 CONCRETE INFILL (DEPTH DEPENDANT ON CBR VALUE)
- PROPOSED FOOTWAY CONSTRUCTION - MIN 3% CROSSFALL**
- SURFACE COURSE: 20mm OF 6mm NS DENSE BITUMEN MACADAM
 - BINDER COURSE: 50mm OF 20mm NS DENSE BITUMEN MACADAM
 - SUB BASE: 150mm OF 40mm NS CRUSHED STONE BASE
- PROPOSED TACTILE PAVING CONSTRUCTION**
- SURFACE COURSE: 50mm OF 400mm x 400mm BUFF COLOURED TACTILE PAVING
 - BINDER COURSE: 35mm COMPACTED SAND BED
 - SUB BASE: 200mm SUB BASE TYPE 1
- PROPOSED PAVING CONSTRUCTION**
- SURFACE COURSE: 100 x 200 x 80mm CONCRETE BLOCK PAVIORS
 - LAYING COURSE: 30mm SAND 100/150
 - BASE COURSE: 150mm ST5 CONCRETE
 - SUB BASE: 150mm (MIN) OF TYPE 1 GRANULAR SUB BASE

- KEY**
- BN— BULL-NOSED KERB
 - E1— E1 EDGING KERB
 - E2— E2 EDGING KERB
 - CB— CHANNEL BLOCK
 - HBK— HALF BATTERED KERB
 - T— TRANSITION KERB



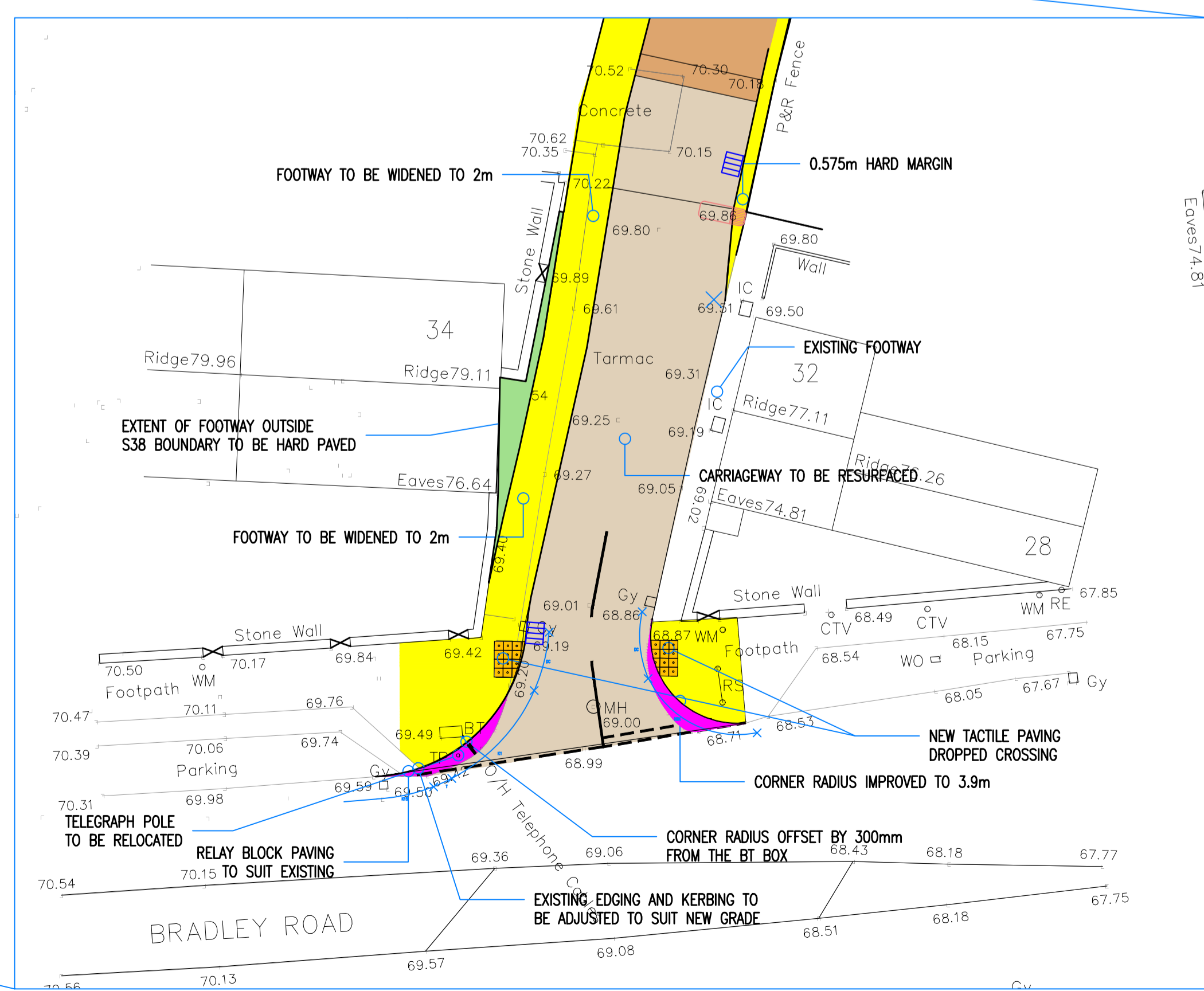
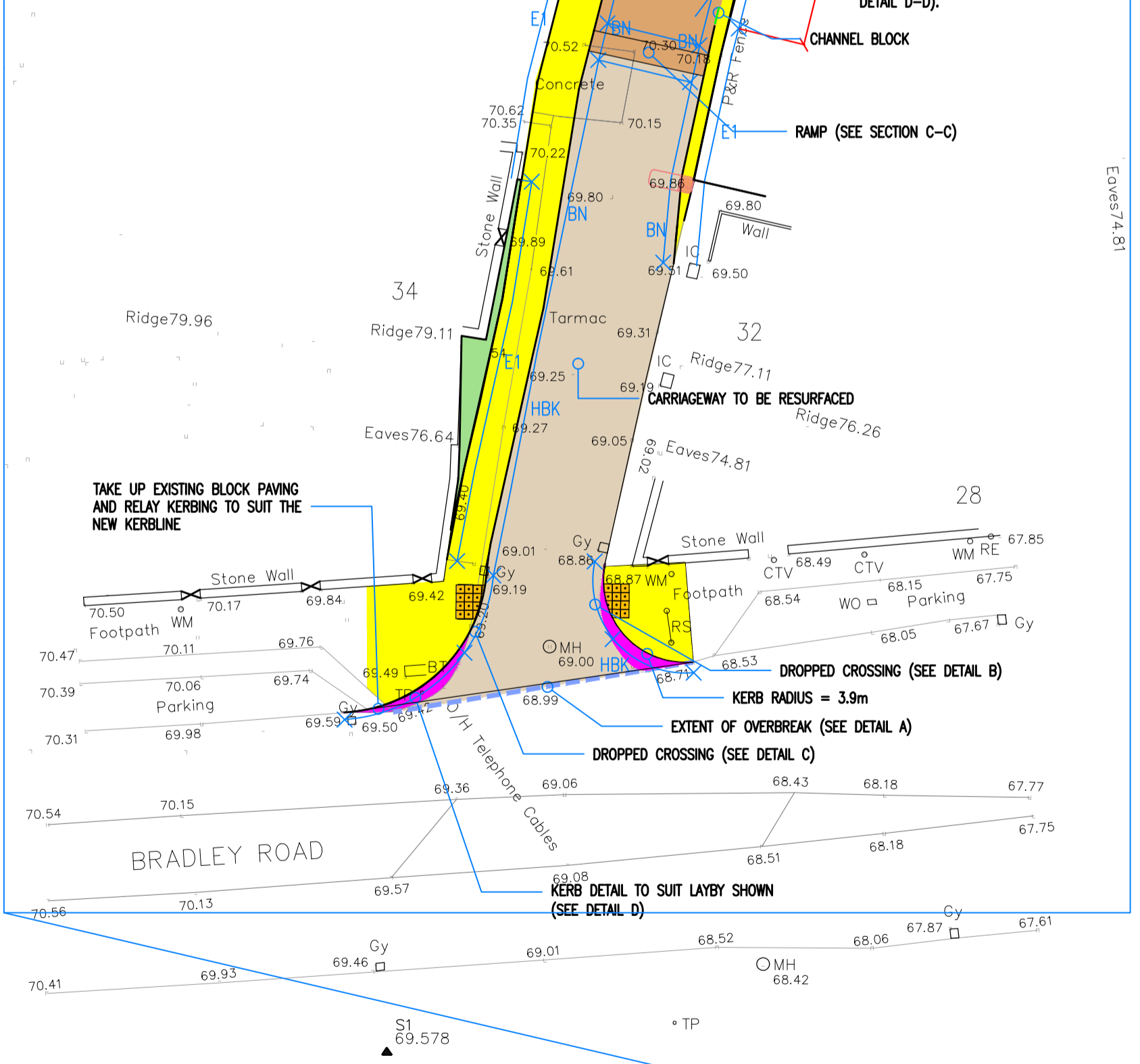
- NOTES**
- THIS DRAWING IS SUBJECT TO FULL CDM COMPLIANCE, STATUTORY UNDERTAKERS SEARCH/DIVERSION REQUIREMENTS, HIGHWAY DRAINAGE PROVISION, LAND OWNERSHIP AND LOCAL AUTHORITY APPROVAL. NO DEVIATION FROM THE DRAWING SHOWN IS ALLOWED WITHOUT WRITTEN PERMISSION
 - REFER TO VIA SOLUTIONS PROJECT SPECIFIC DESIGN RISK ASSESSMENT (DRA)
 - IT IS ASSUMED THAT ALL WORKS WILL BE CARRIED OUT BY A COMPETENT CONTRACTOR WORKING WHERE APPROPRIATE TO AN APPROVED METHOD STATEMENT / LEGAL AGREEMENT
 - ALL CONSTRUCTION DETAILS TO MEET KIRKLEES COUNCIL STANDARD DETAILS

REV.	AMENDMENTS	DATE
C	KMBC COMMENTS	10/22
D	KMBC COMMENTS	11/22
E	PRIVATE DRIVE CONSTRUCTION	04/01



UPPER QUARRY ROAD, DEIGHTON
 PROPOSED HIGHWAY WORKS
 CARRIAGEWAY CONSTRUCTION & KERB DETAIL

SCALE: AS SHOWN @A1
 DATE: JANUARY 2024
 DRAWING NO: 2104113 REV. E
 STATUS: NOT APPROVED



PROPOSED ACCESS IMPROVEMENTS (1:200)

SCALE: 1:250