




Northern Powergrid Holdings Company
 The position of our equipment is shown on the plan as accurately as possible, it may have changed since the plan was produced. Therefore the position of our equipment and those services which may not be shown should be established on site. Electricity cables not owned by Northern Powergrid Holdings Company may be laid in this area and may not be shown on this plan. Where private cables are shown, the information should not be regarded as accurate and should be used for guidance purposes only. In all cases, accurate information should be obtained from the owner of such cables prior to the commencement of work on site.

Reference should be made to HSE Guidance:
HSG47 Avoiding Danger from Underground Services and GS8 Avoiding Danger from Overhead Power Lines

© Northern Powergrid Holdings Company 2024. This document, and its contents, are for your sole use only. You must not use the contents of this document for any other purpose. You must not incorporate the contents of this document into your own works or use such contents for any other commercial purposes. You must seek our prior written consent before sharing the contents of this document with any third party.

© Crown Copyright and database rights 2024. (Northern Powergrid Holdings Company, 100022432).
 Reproduced from or based upon the Ordnance Survey map by Northern Powergrid Holdings Company by permission of Ordnance Survey on behalf of the Controller of His Majesty's Stationary Office.

-  PROPOSED OVERHEAD EQUIPMENT
-  EXISTING OVERHEAD EQUIPMENT
-  PROPOSED UNDERGROUND CABLE

OS Grid Reference: SE1119411529

Printed By: Ella.Turner

Title:

ENQ23181075

MELTHAM STW, BENTLEY ROAD, MELTHAM, HD9 4AP



Original Print Size A3

Date Printed: 20 Aug 2024

Scale: 1: 750