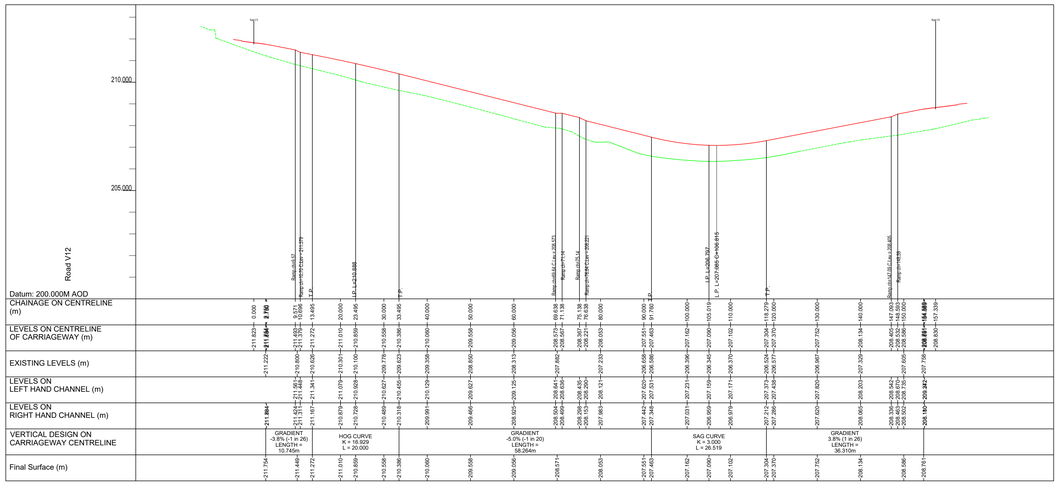

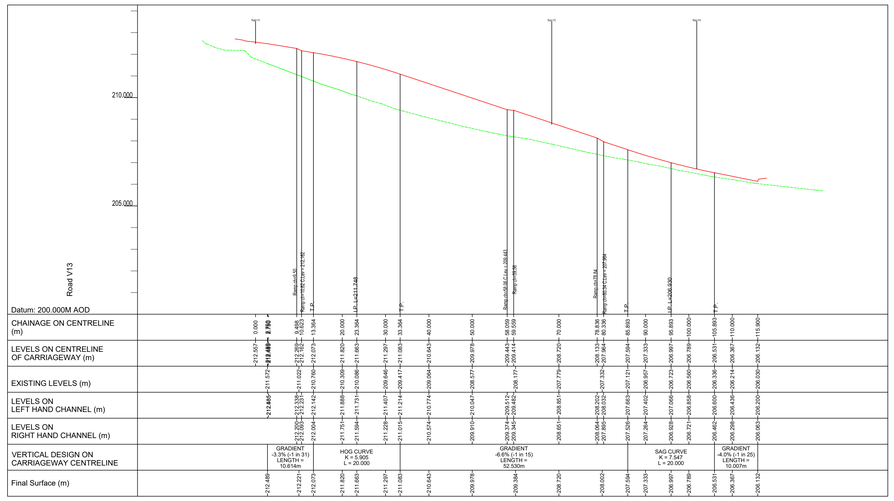

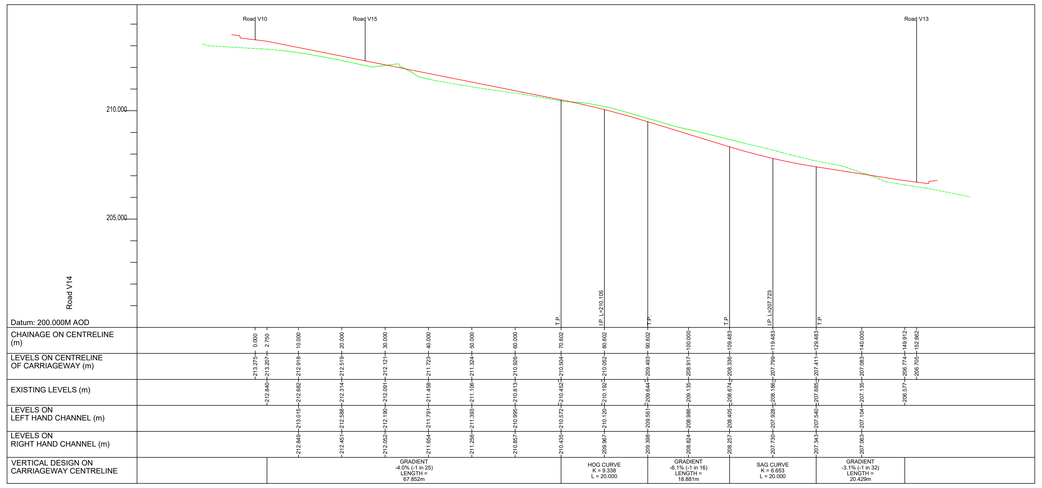

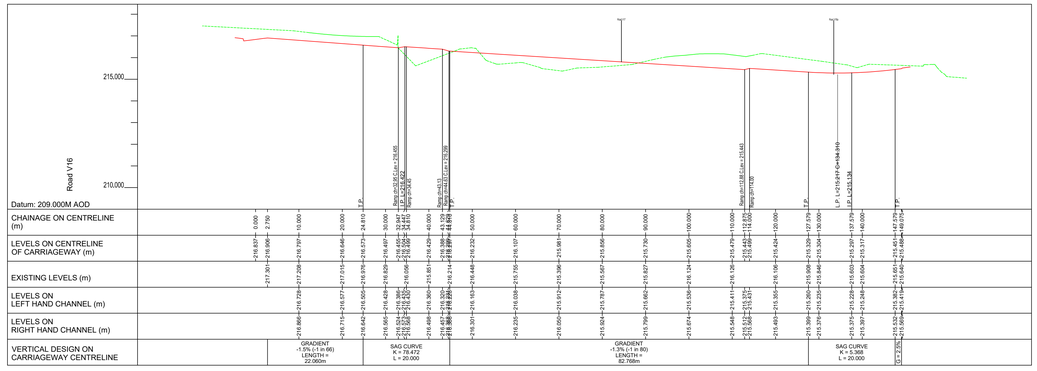

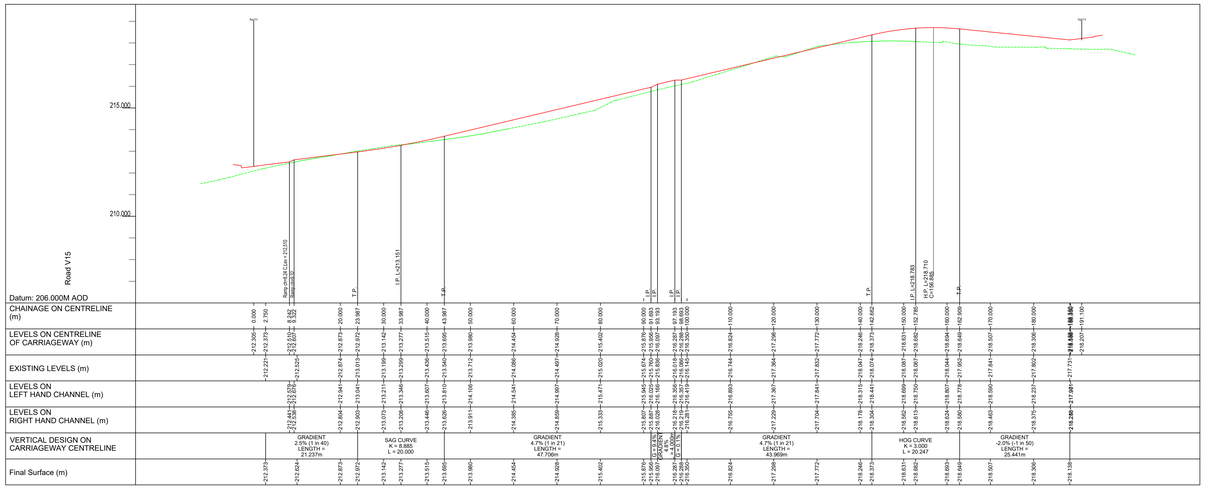

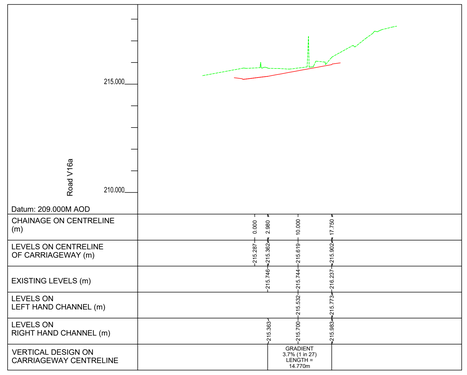

Do Not Scale

Drawing Notes

Drawing & schedule based on the following information:
Architect's drawing/model: **XREF_AWSM - Countryside Collection Layout 09.10.2025**

Residual Hazards

Health, Safety & Environmental Notes

Key

Existing Ground level

Proposed Ground Level

Date	Description	By	Chk	Rev
24.10.25	Roads V12, 13 and 15 updated	WD	AT	P3
26.09.25	Updated to latest highway layout	CS	AT	P2
26.02.25	Initial Issue	CRS	AT	P1

ADEPT
CIVIL AND STRUCTURAL CONSULTING ENGINEERS
Web www.adeptcsce.com
Email inbox@adeptcsce.com
Tel 0113 239 4518
Office address 1912 Mill, Sunny Bank Mills, Farsley, Leeds LS28 5UJ

Project
Blackmoorfoot, Huddersfield

Title
S38 Highway Longsections Phase 2 Sheet 2 of 3

Client
Countryside Partnerships

Scale @ A0	Initial author	Initial checker	Approver	Initial Date
1:500	CRS	AT	RP	JAN 25

Status	Purpose	Adept Project Number
S2	Preliminary	08.24007

Project-Originator-Functional Breakdown-Spatial Breakdown-Form-Discipline-Number: 08.24007-ACE-00-ZZ-D-C-2035 Rev. P3