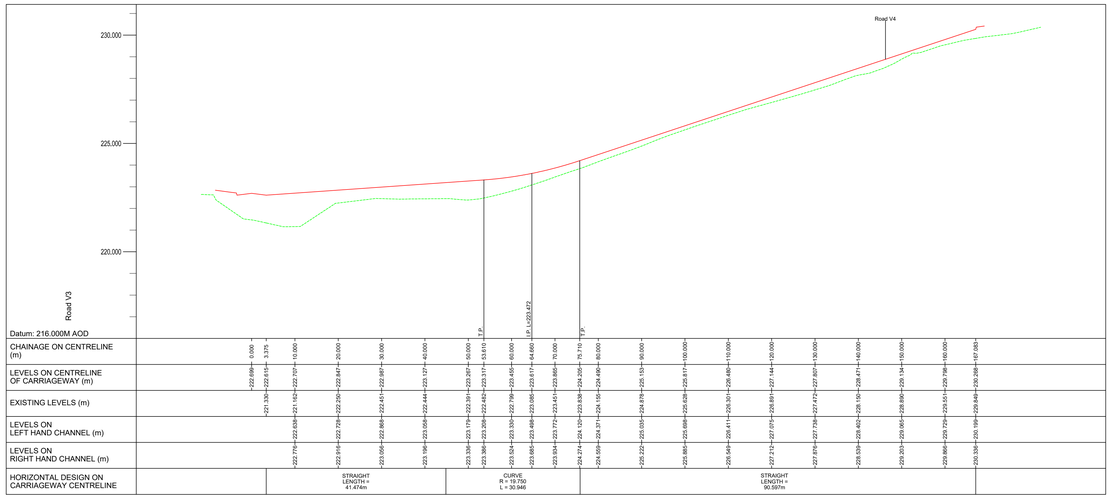

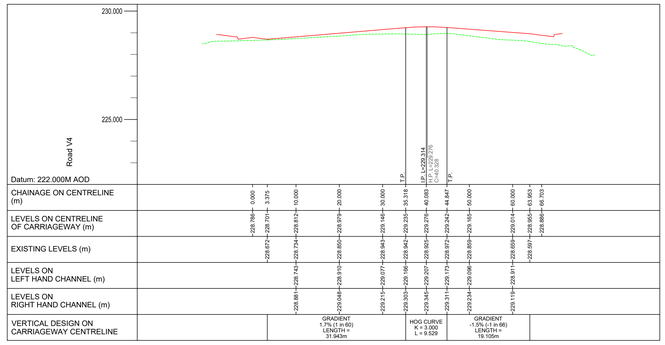

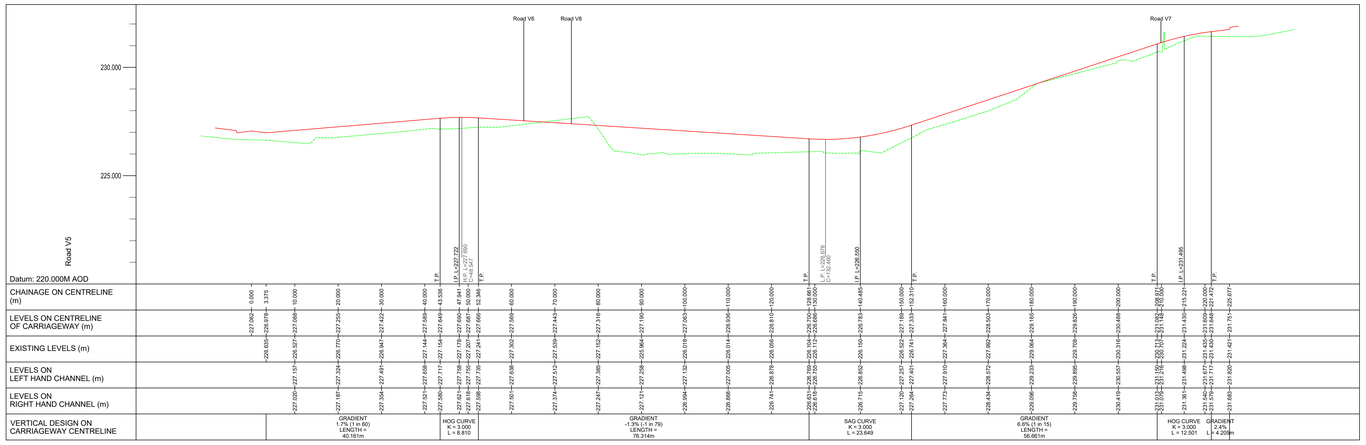

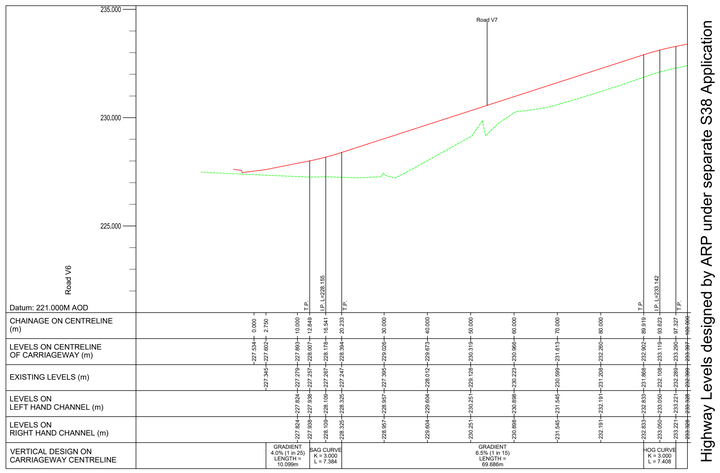

Highway Levels designed by ARP under separate S38 Application

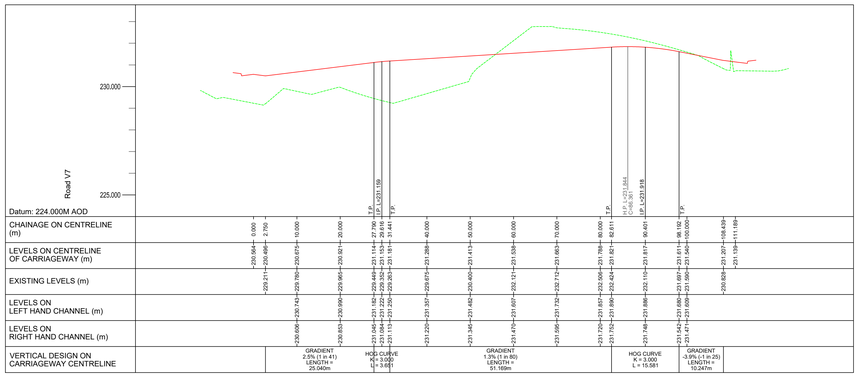

Do Not Scale

Drawing Notes

Drawing & schedule based on the following information:

Architect's drawing/model:	**Nineteen47 n2114_008F_Technical Planning Layout**
Revision:	
Received:	**06.01.2025**

Residual Hazards

Health, Safety & Environmental Notes

Key

Existing Ground level

Proposed Ground level

Date	Description	By	Chk	Rev
07.02.25	Initial Issue	CRS	AT	P1

ADEPT
CIVIL AND STRUCTURAL CONSULTING ENGINEERS
Web www.adeptcsce.com
Email inbox@adeptcsce.com
Tel 0113 239 4538
Office Address 1912 Mill, Sunny Bank Mills, Farsley, Leeds LS28 5UJ

Project
Blackmoorfoot, Huddeersfield

Title
S38 Highway Longsections Phase 1 Sheet 2 of 3

Client
Countryside Partnerships

Scale @ A0	Initial author	Initial checker	Approver	Initial Date
1:500	CRS	AT	RP	JAN 25

Status	Purpose	Adept Project Number
S2	Preliminary	08.24007

Project-Originator-Functional Breakdown-Spatial Breakdown-Form-Discipline-Number: 08.24007-ACE-00-ZZ-D-C-2032 Rev: P1