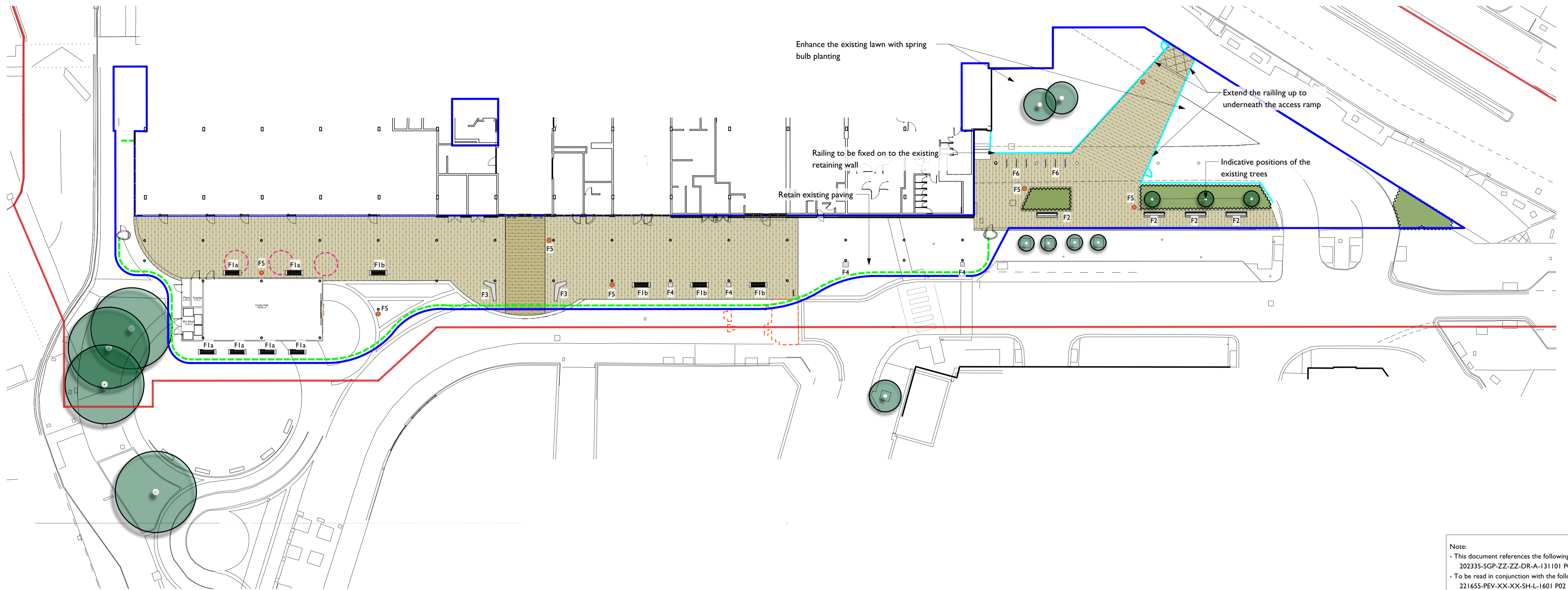


The following are considered to be significant risks relevant to this drawing, which could not be fully mitigated or removed through design:


CDM - RESIDUAL HAZARDS	
1	Uncharted or unidentified buried services, HV cable deviation.
2	
3	

Further possible control measures have been identified within the Design Risk Assessments which may help to mitigate these and other identified risks further during the construction / maintenance process.



- Application Site boundary
 - Canopy Scheme boundary
 - Proposed canopy extent
 - Existing tree - retained
 - Existing tree - removed
- The size and the location of the tree are indicative and based on topographic surveys. (arboriculture survey is required to determine the root protection areas for retained trees.)
- Proposed Hard Landscape**
- H1: Granite paving
 - H2: Replace tarmac with existing paving
- Proposed Street Furniture**
- F1a: Seating Type 1A
 - F1b: Seating Type 1B
 - F2: Seating Type 2
 - F3: Seating Type 3
 - F4: Seating Type 4
 - F5: Bin
 - F6: Cycle stand


- Proposed Boundary Treatment**
- B1: Pedestrian Railing
- Proposed Soft Landscape**
- S1: Ornamental Shrub Planting



F1a: Seating Type 1A



F2: Seating Type 2



F1b: Seating Type 1 B



F3: Seating Type 3



F4: Seating Type 4

Note:

- This document references the following linked files:
202335-SGP-ZZ-ZZ-DR-A-131101 P07 GA Plan
- To be read in conjunction with the following documents:
221655-PEV-XX-XX-SH-L-1601 P02
Landscape Schedule of Soft and Hard Landscape Components

Revision	Date	By	Chk
P03	21/06/2024	MAO	
P02	23/05/2024	MAO	JUW
P01	17/04/2024	MAO	

Client	Kirklees Council		
Project	Huddersfield Bus Station Canopy		
Drawing Title	Landscape Masterplan		
Suitability Status	S4-Suitable for Stage Approval		
Job No.	Scale	Size	Rev
221655	1:250	A1	P03
Drawing Number	221655-PEV-XX-00-DR-L-0301		
Project Code	Originator	Zone	Level
			Role
			Number

