APPENDIX B

Historical Maps

Large Scale Ordnance Survey Maps (1:500, 1:2500 and 1:1250 scales)

Small Scale Ordnance Survey Maps (1:10,560 and 1:10,000 scales)

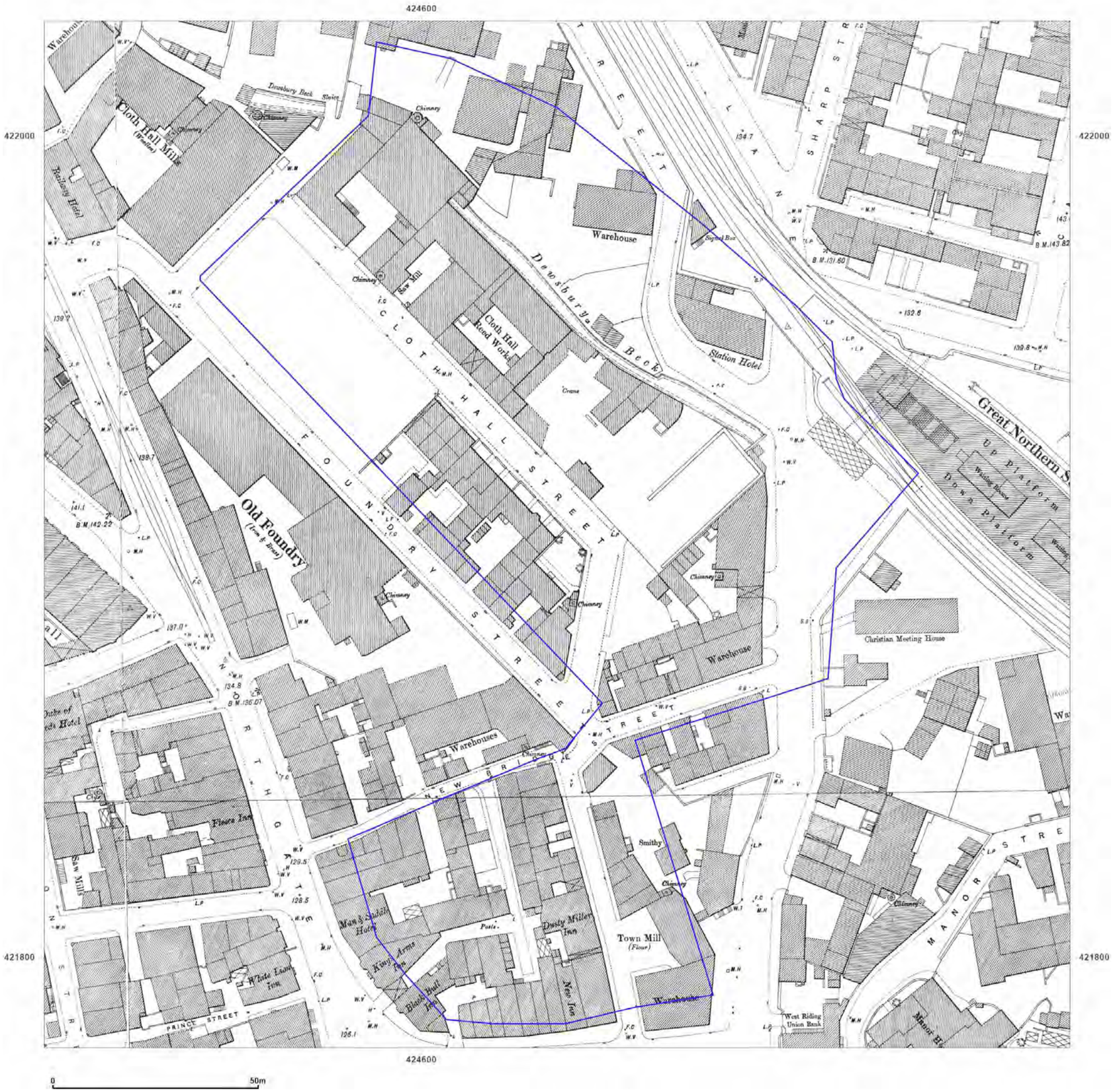

Groundsure INSIGHTS

Site Details:

STALL 4, DEWSBURY OPEN MARKET, CLOTH HALL STREET, DEWSBURY, WF13 1QE

Client Ref: 21157
Report Ref: GS-8144556
Grid Ref: 424633, 421903

Map Name: County Series Town Plan

Map date: **1890**

Scale: 1:500

Printed at: 1:1,000

N
W E
S

Surveyed 1890
Revised N/A
Edition N/A
Copyright N/A
Levelled N/A

Surveyed 1890
Revised N/A
Edition N/A
Copyright N/A
Levelled N/A

Surveyed 1890
Revised N/A
Edition N/A
Copyright N/A
Levelled N/A

Surveyed 1890
Revised N/A
Edition N/A
Copyright N/A
Levelled N/A

Powered by OS

Produced by
Groundsure Insights
T: 08444 159000
E: info@groundsure.com
W: www.groundsure.com

© Crown copyright and database rights 2018 Ordnance Survey 100035207

Production date: 23 August 2021

Map legend available at:
www.groundsure.com/sites/default/files/groundsure_legend.pdf

Site Details:

STALL 4, DEWSBURY OPEN
MARKET, CLOTH HALL STREET,
DEWSBURY, WF13 1QE

Client Ref: 21157
Report Ref: GS-8144556
Grid Ref: 424633, 421903

Map Name: County Series

Map date: **1893-1894**

Scale: 1:2,500

Printed at: 1:2,500

N
W E
S

Surveyed 1894
Revised 1894
Edition N/A
Copyright N/A
Levelled N/A

Surveyed 1893
Revised 1893
Edition N/A
Copyright N/A
Levelled N/A

Powered by OS

Produced by
Groundsure Insights
T: 08444 159000
E: info@groundsure.com
W: www.groundsure.com

© Crown copyright and database rights 2018 Ordnance Survey 100035207

Production date: 23 August 2021

Map legend available at:
www.groundsure.com/sites/default/files/groundsure_legend.pdf

Groundsure INSIGHTS

Site Details:

STALL 4, DEWSBURY OPEN MARKET, CLOTH HALL STREET, DEWSBURY, WF13 1QE

Client Ref: 21157
Report Ref: GS-8144556
Grid Ref: 424633, 421903

Map Name: County Series

Map date: **1907**

Scale: 1:2,500

Printed at: 1:2,500

N
W E
S

Surveyed 1907
Revised 1907
Edition N/A
Copyright N/A
Levelled N/A

Surveyed 1907
Revised 1907
Edition N/A
Copyright N/A
Levelled N/A

Powered by OS

Produced by
Groundsure Insights
T: 08444 159000
E: info@groundsure.com
W: www.groundsure.com

© Crown copyright and database rights 2018 Ordnance Survey 100035207

Production date: 23 August 2021

Map legend available at:
www.groundsure.com/sites/default/files/groundsure_legend.pdf

Site Details:

STALL 4, DEWSBURY OPEN MARKET, CLOTH HALL STREET, DEWSBURY, WF13 1QE

Client Ref: 21157
Report Ref: GS-8144556
Grid Ref: 424633, 421903

Map Name: County Series

Map date: 1922

Scale: 1:2,500

Printed at: 1:2,500

N
W E
S

Surveyed 1922
Revised 1922
Edition N/A
Copyright N/A
Levelled N/A

Surveyed 1922
Revised 1922
Edition N/A
Copyright N/A
Levelled N/A

Powered by OS

Produced by
Groundsure Insights
T: 08444 159000
E: info@groundsure.com
W: www.groundsure.com

© Crown copyright and database rights 2018 Ordnance Survey 100035207

Production date: 23 August 2021

Map legend available at:
www.groundsure.com/sites/default/files/groundsure_legend.pdf

Groundsure INSIGHTS

Site Details:

STALL 4, DEWSBURY OPEN MARKET, CLOTH HALL STREET, DEWSBURY, WF13 1QE

Client Ref: 21157
Report Ref: GS-8144556
Grid Ref: 424633, 421903

Map Name: County Series

Map date: **1933**

Scale: 1:2,500

Printed at: 1:2,500

N
W E
S

Surveyed 1933
Revised 1933
Edition N/A
Copyright N/A
Levelled N/A

Surveyed 1933
Revised 1933
Edition N/A
Copyright N/A
Levelled N/A

Powered by OS

Produced by
Groundsure Insights
T: 08444 159000
E: info@groundsure.com
W: www.groundsure.com

© Crown copyright and database rights 2018 Ordnance Survey 100035207

Production date: 23 August 2021

Map legend available at:
www.groundsure.com/sites/default/files/groundsure_legend.pdf

Groundsure INSIGHTS

Site Details:

STALL 4, DEWSBURY OPEN MARKET, CLOTH HALL STREET, DEWSBURY, WF13 1QE

Client Ref: 21157
Report Ref: GS-8144556
Grid Ref: 424633, 421903

Map Name: County Series

Map date: **1938**

Scale: 1:2,500

Printed at: 1:2,500

N
W E
S

Surveyed 1938
Revised 1938
Edition N/A
Copyright N/A
Levelled N/A

Surveyed 1938
Revised 1938
Edition N/A
Copyright N/A
Levelled N/A

Powered by OS

Produced by
Groundsure Insights
T: 08444 159000
E: info@groundsure.com
W: www.groundsure.com

© Crown copyright and database rights 2018 Ordnance Survey 100035207

Production date: 23 August 2021

Map legend available at:
www.groundsure.com/sites/default/files/groundsure_legend.pdf

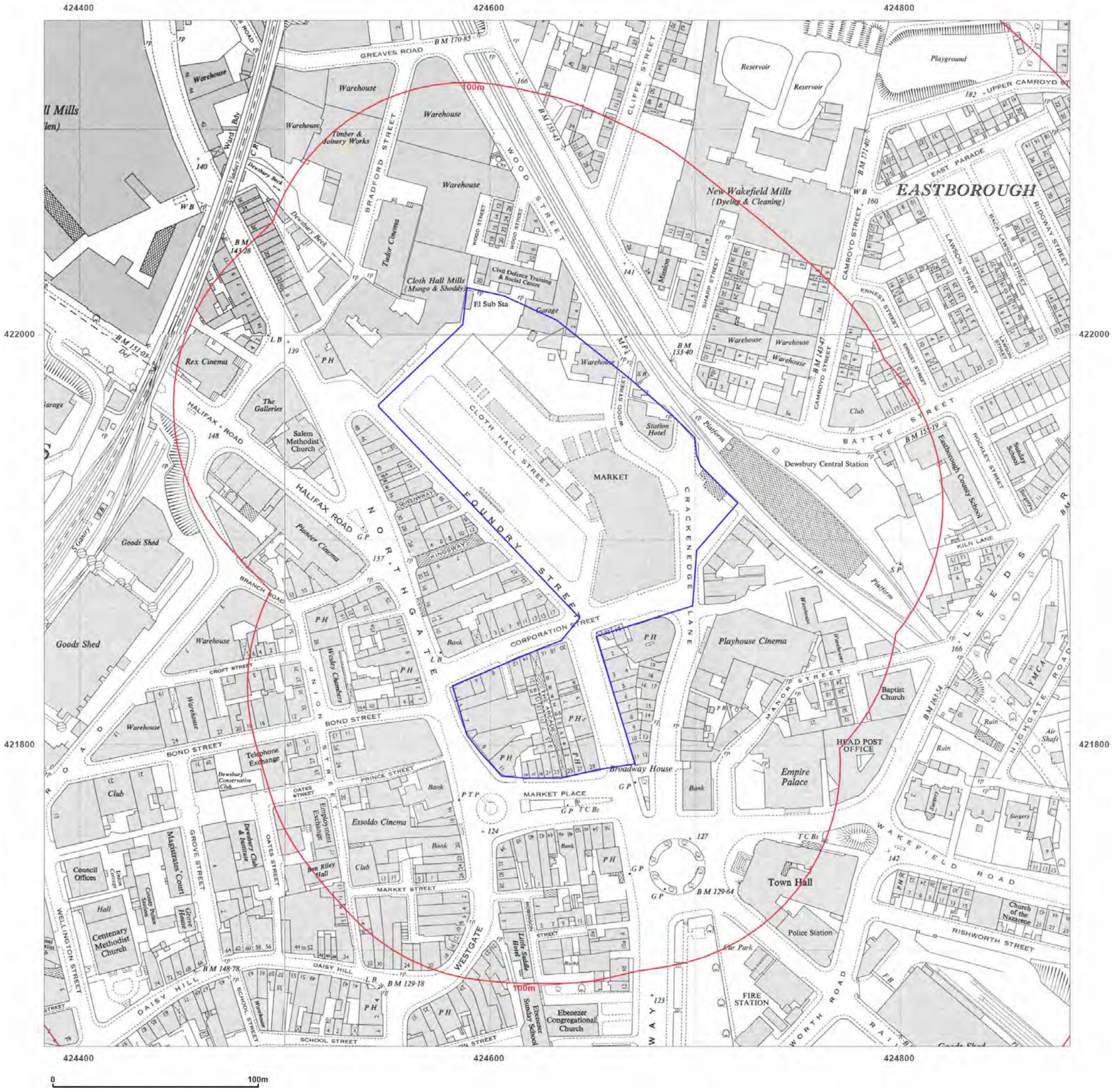
424400
424600
424800
422000
421800
100m
GREAVES ROAD
BRADFORD STREET
WOOD STREET
CLIFFE STREET
UPPER CAMROYD ST
EAST PARADE
EASTBOROUGH
New Wakefield Mills
(Dyeing & Cleaning)
Reservoir
Playground
Warehouse
Timber & Joinery Works
Tudor Cinema
Cloth Hall Mills
(Mungo & Shoddy)
Civil Defence Training & Social Centre
El Sub Sta
Garage
Mission
CAMROYD STREET
LAWSON STREET
RIDGWAY STREET
ERNEST STREET
Club
BATTYE STREET
Dewsbury Central Station
Station Hotel
Platform
Eastborough County School
Sunday School
ROCHLEY STREET
KILN LANE
Rex Cinema
The Galleries
Salem Methodist Church
HALIFAX ROAD
Goods Shed
Pioneer Cinema
CLOTH HALL STREET
MARKET
FOUNDRY STREET
CRACKENEDGE LANE
NORTHGATE
QUEENSWAY
KINGSWAY
BRANCH ROAD
CORPORATION STREET
Bank
Wesley Chambers
CROFT STREET
UNION STREET
BOND STREET
Telephone Exchange
Dewsbury Conservative Club
PRINCE STREET
OATES STREET
Employment Exchange
Essoldo Cinema
Broadway House
MARKET PLACE
Playhouse Cinema
MANOR STREET
Baptist Church
HEAD POST OFFICE
Empire Palace
Ruin
Air Shaft
Surgery
WAKEFIELD ROAD
Town Hall
Police Station
Car Park
Church of the Nazarene
RISHWORTH STREET
FIRE STATION
Council Offices
Magistrates' Court
County Police Station
Dewsbury Club & Institute
Ben Riley Hall
MARKET STREET
GROVE STREET
WELLINGTON STREET
Hall
Centenary Methodist Church
DAISY HILL
SCHOOL STREET
WESTGATE
Little Saddle Inn
Ebenezer Congregational Church
Ebenezer Sunday School
Warehouse
Club
Bank
P H
Mission
Station
Platform
Garage
Goods Shed
Warehouse
Tudor Cinema
Rex Cinema
Pioneer Cinema
Essoldo Cinema
Playhouse Cinema
Empire Palace
Town Hall
Baptist Church
Ebenezer Congregational Church
Ebenezer Sunday School
Church of the Nazarene
Surgery
Ruin
Air Shaft
Reservoir
Playground
Dewsbury Central Station
Eastborough County School
Sunday School
Station Hotel
Broadway House
Bank
Club
Warehouse
Wesley Chambers
Telephone Exchange
Employment Exchange
Essoldo Cinema
Ben Riley Hall
Council Offices
Magistrates' Court
Centenary Methodist Church
Baptist Church
Empire Palace
Town Hall
Police Station
FIRE STATION
Church of the Nazarene
Surgery
Ruin
Air Shaft
Goods Shed
Warehouse
Tudor Cinema
Rex Cinema
Pioneer Cinema
Essoldo Cinema
Playhouse Cinema
Empire Palace
Town Hall
Baptist Church
Ebenezer Congregational Church
Ebenezer Sunday School
Church of the Nazarene
Surgery
Ruin
Air Shaft
Reservoir

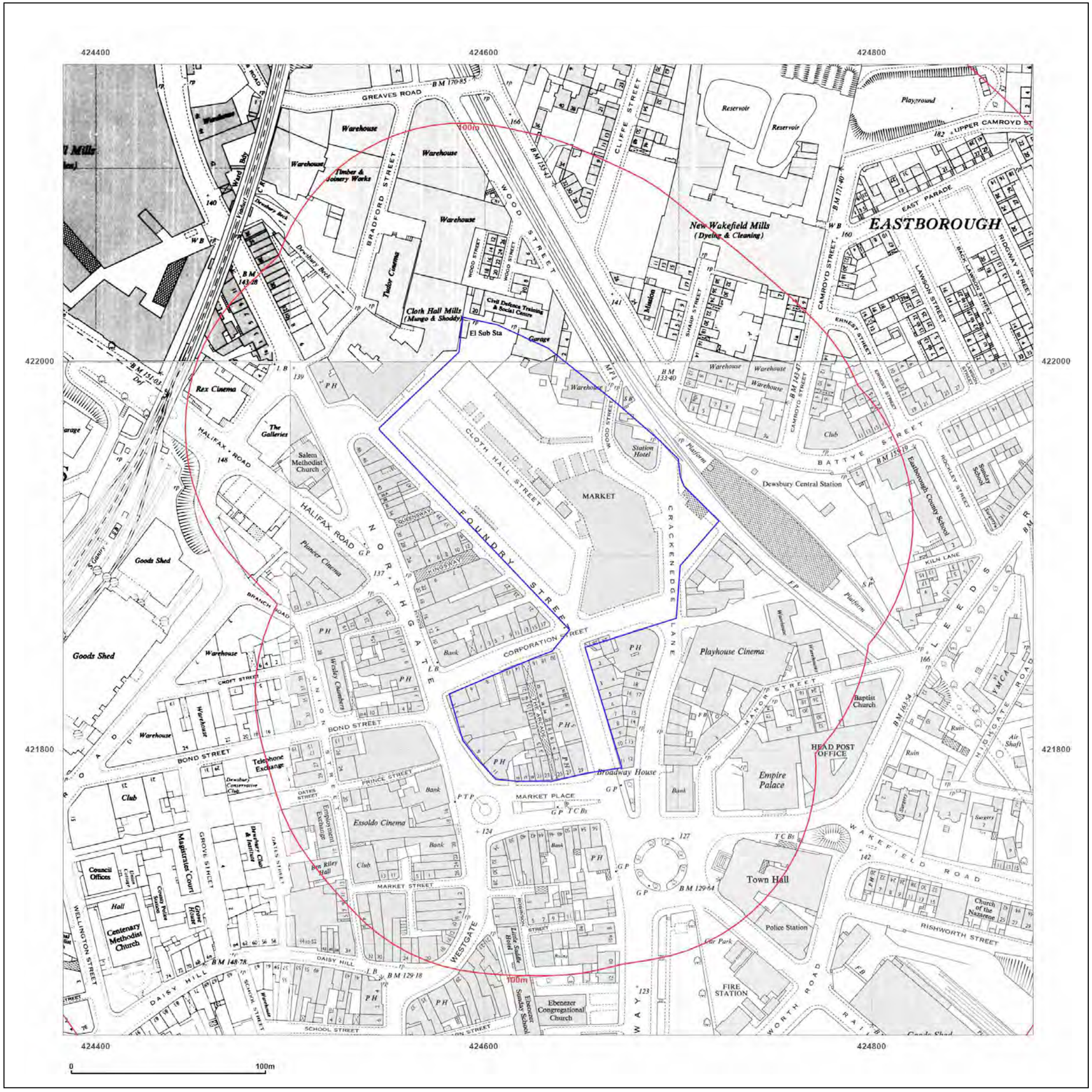

Groundsure INSIGHTS

Site Details:

STALL 4, DEWSBURY OPEN MARKET, CLOTH HALL STREET, DEWSBURY, WF13 1QE

Client Ref: 21157
Report Ref: GS-8144556
Grid Ref: 424633, 421903

Map Name: National Grid

Map date: **1954-1956**

Scale: 1:1,250

Printed at: 1:2,000

N
W E
S

Surveyed N/A
Revised N/A
Edition N/A
Copyright N/A
Levelled N/A

Surveyed N/A
Revised N/A
Edition N/A
Copyright N/A
Levelled N/A

Surveyed N/A
Revised N/A
Edition N/A
Copyright N/A
Levelled N/A

Surveyed 1954
Revised 1954
Edition N/A
Copyright N/A
Levelled 1931

Powered by OS

Produced by
Groundsure Insights
T: 08444 159000
E: info@groundsure.com
W: www.groundsure.com

© Crown copyright and database rights 2018 Ordnance Survey 100035207

Production date: 23 August 2021

Map legend available at:
www.groundsure.com/sites/default/files/groundsure_legend.pdf

Groundsure INSIGHTS

Site Details:

STALL 4, DEWSBURY OPEN MARKET, CLOTH HALL STREET, DEWSBURY, WF13 1QE

Client Ref: 21157
Report Ref: GS-8144556
Grid Ref: 424633, 421903

Map Name: National Grid

Map date: **1956**

Scale: 1:1,250

Printed at: 1:2,000

N
W E
S

Surveyed N/A
Revised N/A
Edition N/A
Copyright N/A
Levelled N/A

Powered by OS

Produced by
Groundsure Insights
T: 08444 159000
E: info@groundsure.com
W: www.groundsure.com

© Crown copyright and database rights 2018 Ordnance Survey 100035207

Production date: 23 August 2021

Map legend available at:
www.groundsure.com/sites/default/files/groundsure_legend.pdf

Groundsure INSIGHTS

Site Details:

STALL 4, DEWSBURY OPEN MARKET, CLOTH HALL STREET, DEWSBURY, WF13 1QE

Client Ref: 21157
Report Ref: GS-8144556
Grid Ref: 424633, 421903

Map Name: National Grid

Map date: **1956**

Scale: 1:1,250

Printed at: 1:2,000

N
W E
S

Surveyed N/A
Revised N/A
Edition N/A
Copyright N/A
Levelled N/A

Powered by OS

Produced by
Groundsure Insights
T: 08444 159000
E: info@groundsure.com
W: www.groundsure.com

© Crown copyright and database rights 2018 Ordnance Survey 100035207

Production date: 23 August 2021

Map legend available at:
www.groundsure.com/sites/default/files/groundsure_legend.pdf

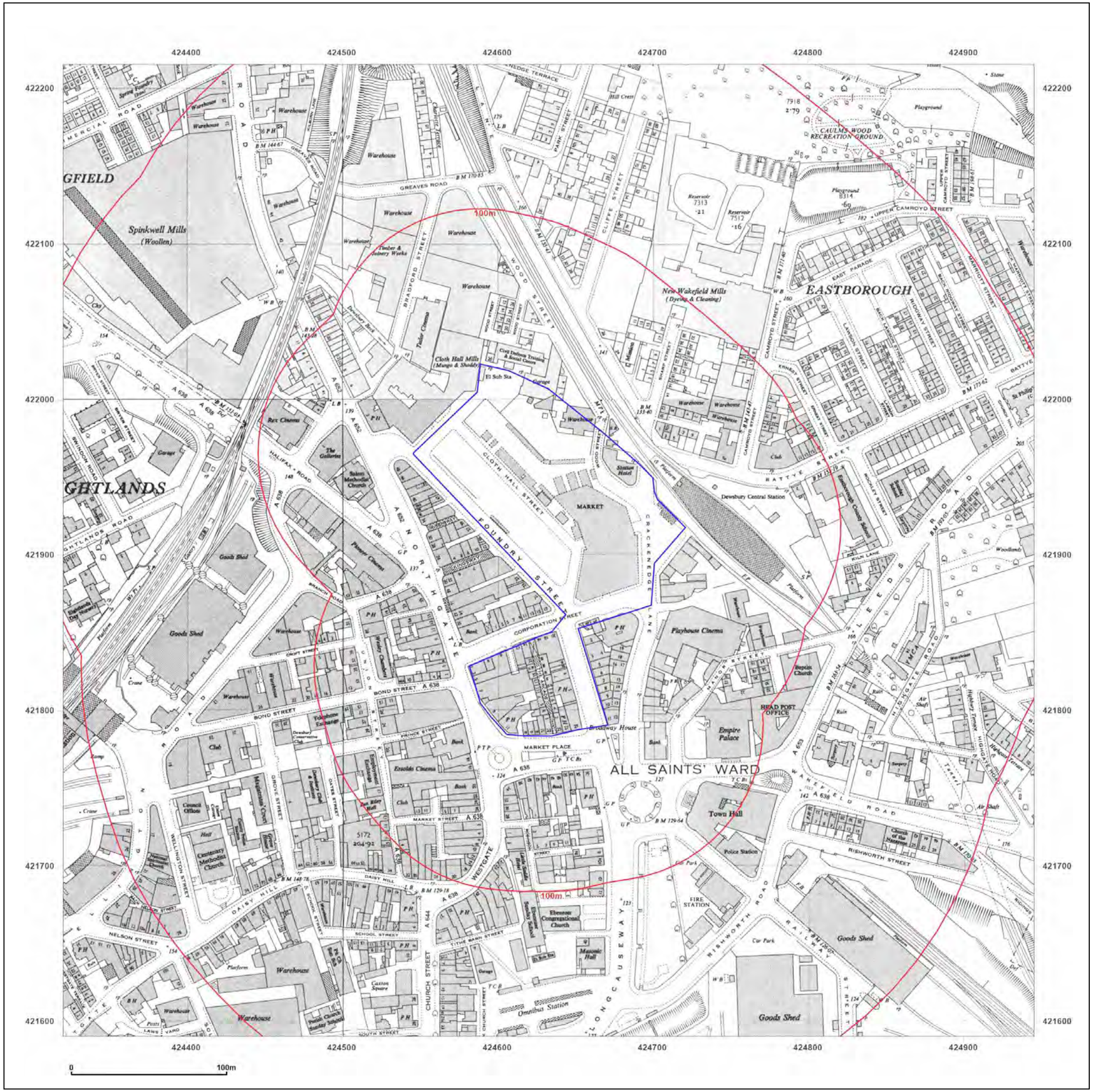

Groundsure INSIGHTS

Site Details:

STALL 4, DEWSBURY OPEN MARKET, CLOTH HALL STREET, DEWSBURY, WF13 1QE

Client Ref: 21157
Report Ref: GS-8144556
Grid Ref: 424633, 421903

Map Name: National Grid

Map date: **1955-1956**

Scale: 1:2,500

Printed at: 1:2,500

N
W E
S

Surveyed N/A
Revised N/A
Edition 1956
Copyright N/A
Levelled 1931

Surveyed 1954
Revised 1955
Edition 1956
Copyright N/A
Levelled 1931

Powered by OS

Produced by
Groundsure Insights
T: 08444 159000
E: info@groundsure.com
W: www.groundsure.com

© Crown copyright and database rights 2018 Ordnance Survey 100035207

Production date: 23 August 2021

Map legend available at:
www.groundsure.com/sites/default/files/groundsure_legend.pdf

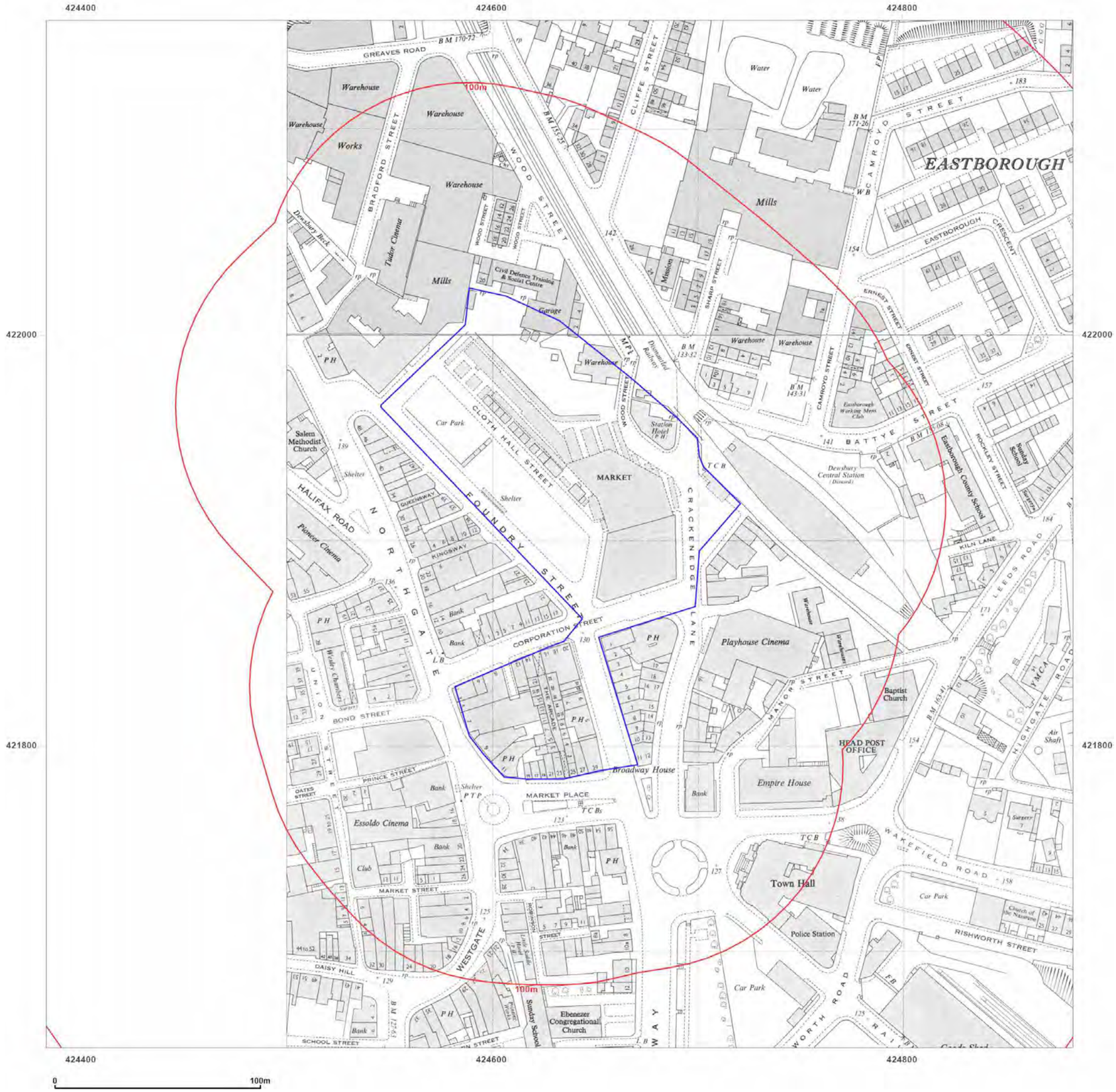

Groundsure INSIGHTS

Site Details:

STALL 4, DEWSBURY OPEN MARKET, CLOTH HALL STREET, DEWSBURY, WF13 1QE

Client Ref: 21157
Report Ref: GS-8144556
Grid Ref: 424633, 421903

Map Name: National Grid

Map date: **1962-1966**

Scale: 1:1,250

Printed at: 1:2,000

N
W E
S

Surveyed 1954
Revised 1962
Edition N/A
Copyright 1962
Levelled 1957

Surveyed 1954
Revised 1965
Edition N/A
Copyright 1966
Levelled 1963

Powered by OS

Produced by
Groundsure Insights
T: 08444 159000
E: info@groundsure.com
W: www.groundsure.com

© Crown copyright and database rights 2018 Ordnance Survey 100035207

Production date: 23 August 2021

Map legend available at:
www.groundsure.com/sites/default/files/groundsure_legend.pdf

Groundsure INSIGHTS

Site Details:

STALL 4, DEWSBURY OPEN MARKET, CLOTH HALL STREET, DEWSBURY, WF13 1QE

Client Ref: 21157
Report Ref: GS-8144556
Grid Ref: 424633, 421903

Map Name: National Grid

Map date: **1971-1975**

Scale: 1:1,250

Printed at: 1:2,000

N
W E
S

Surveyed 1955
Revised 1970
Edition N/A
Copyright 1971
Levelled 1962

Surveyed N/A
Revised N/A
Edition N/A
Copyright 1975
Levelled N/A

Surveyed 1955
Revised 1974
Edition N/A
Copyright 1975
Levelled 1963

Powered by OS

Produced by
Groundsure Insights
T: 08444 159000
E: info@groundsure.com
W: www.groundsure.com

© Crown copyright and database rights 2018 Ordnance Survey 100035207

Production date: 23 August 2021

Map legend available at:
www.groundsure.com/sites/default/files/groundsure_legend.pdf

Groundsure INSIGHTS

Site Details:

STALL 4, DEWSBURY OPEN MARKET, CLOTH HALL STREET, DEWSBURY, WF13 1QE

Client Ref: 21157
Report Ref: GS-8144556
Grid Ref: 424633, 421903

Map Name: National Grid

Map date: **1978**

Scale: 1:1,250

Printed at: 1:2,000

N
W E
S

Surveyed 1978
Revised 1978
Edition N/A
Copyright 1978
Levelled N/A

Powered by OS

Produced by
Groundsure Insights
T: 08444 159000
E: info@groundsure.com
W: www.groundsure.com

© Crown copyright and database rights 2018 Ordnance Survey 100035207

Production date: 23 August 2021

Map legend available at:
www.groundsure.com/sites/default/files/groundsure_legend.pdf

Groundsure INSIGHTS

Site Details:

STALL 4, DEWSBURY OPEN MARKET, CLOTH HALL STREET, DEWSBURY, WF13 1QE

Client Ref: 21157
Report Ref: GS-8144556
Grid Ref: 424633, 421903

Map Name: National Grid

Map date: **1982-1987**

Scale: 1:1,250

Printed at: 1:2,000

N
W E
S

Surveyed 1962
Revised 1987
Edition N/A
Copyright 1987
Levelled 1962

Surveyed N/A
Revised N/A
Edition N/A
Copyright 1983
Levelled 1962

Surveyed 1955
Revised 1983
Edition N/A
Copyright 1983
Levelled 1962

Surveyed N/A
Revised N/A
Edition N/A
Copyright 1982
Levelled 1963

Powered by OS

Produced by
Groundsure Insights
T: 08444 159000
E: info@groundsure.com
W: www.groundsure.com

© Crown copyright and database rights 2018 Ordnance Survey 100035207

Production date: 23 August 2021

Map legend available at:
www.groundsure.com/sites/default/files/groundsure_legend.pdf

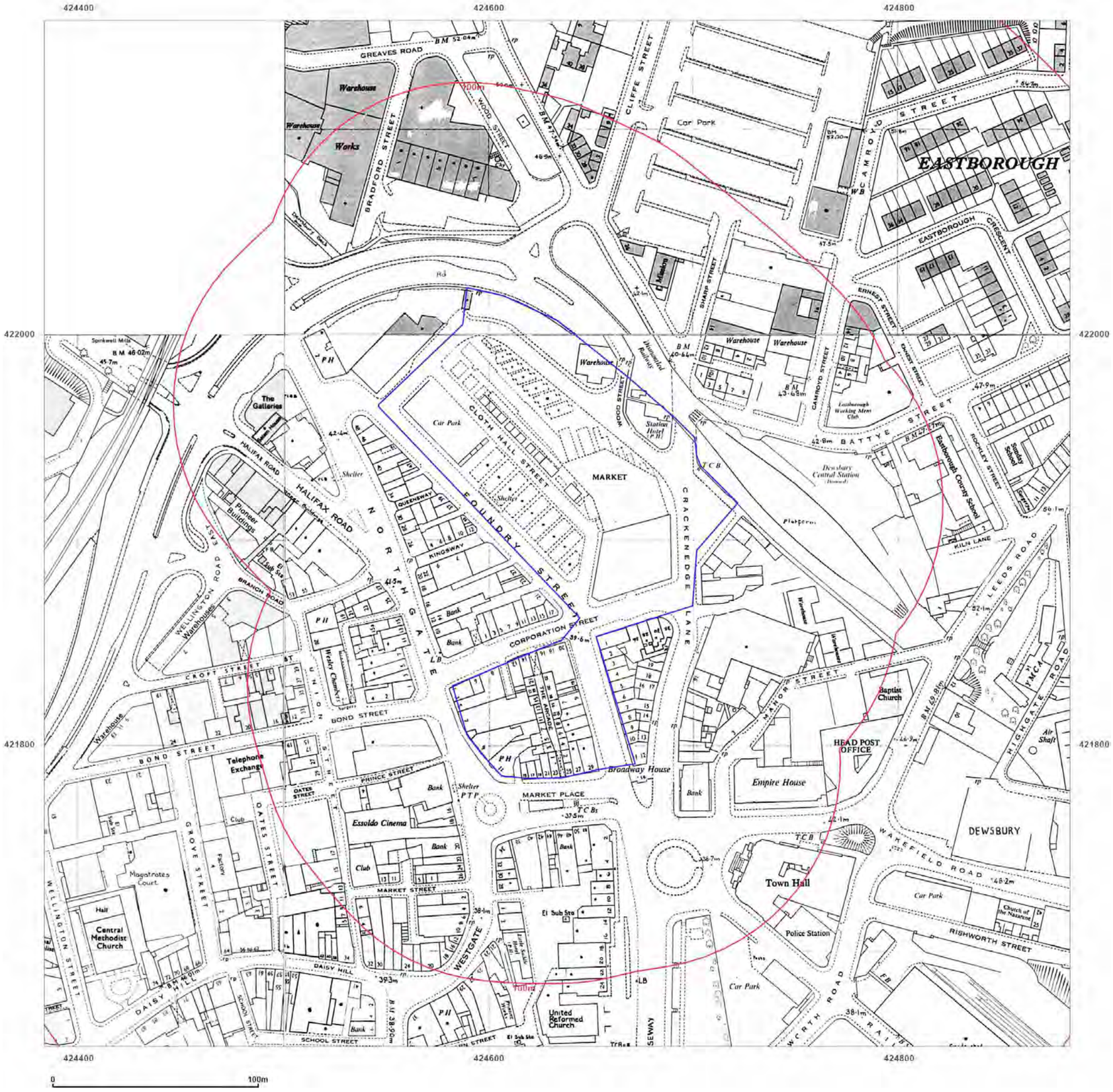

Groundsure INSIGHTS

Site Details:

STALL 4, DEWSBURY OPEN MARKET, CLOTH HALL STREET, DEWSBURY, WF13 1QE

Client Ref: 21157
Report Ref: GS-8144556
Grid Ref: 424633, 421903

Map Name: National Grid

Map date: **1983-1987**

Scale: 1:1,250

Printed at: 1:2,000

N
W E
S

Surveyed 1962
Revised 1987
Edition N/A
Copyright 1987
Levelled 1962

Surveyed 1955
Revised 1983
Edition N/A
Copyright 1983
Levelled 1962

Surveyed 1963
Revised 1984
Edition N/A
Copyright 1984
Levelled 1963

Powered by OS

Produced by
Groundsure Insights
T: 08444 159000
E: info@groundsure.com
W: www.groundsure.com

© Crown copyright and database rights 2018 Ordnance Survey 100035207

Production date: 23 August 2021

Map legend available at:
www.groundsure.com/sites/default/files/groundsure_legend.pdf

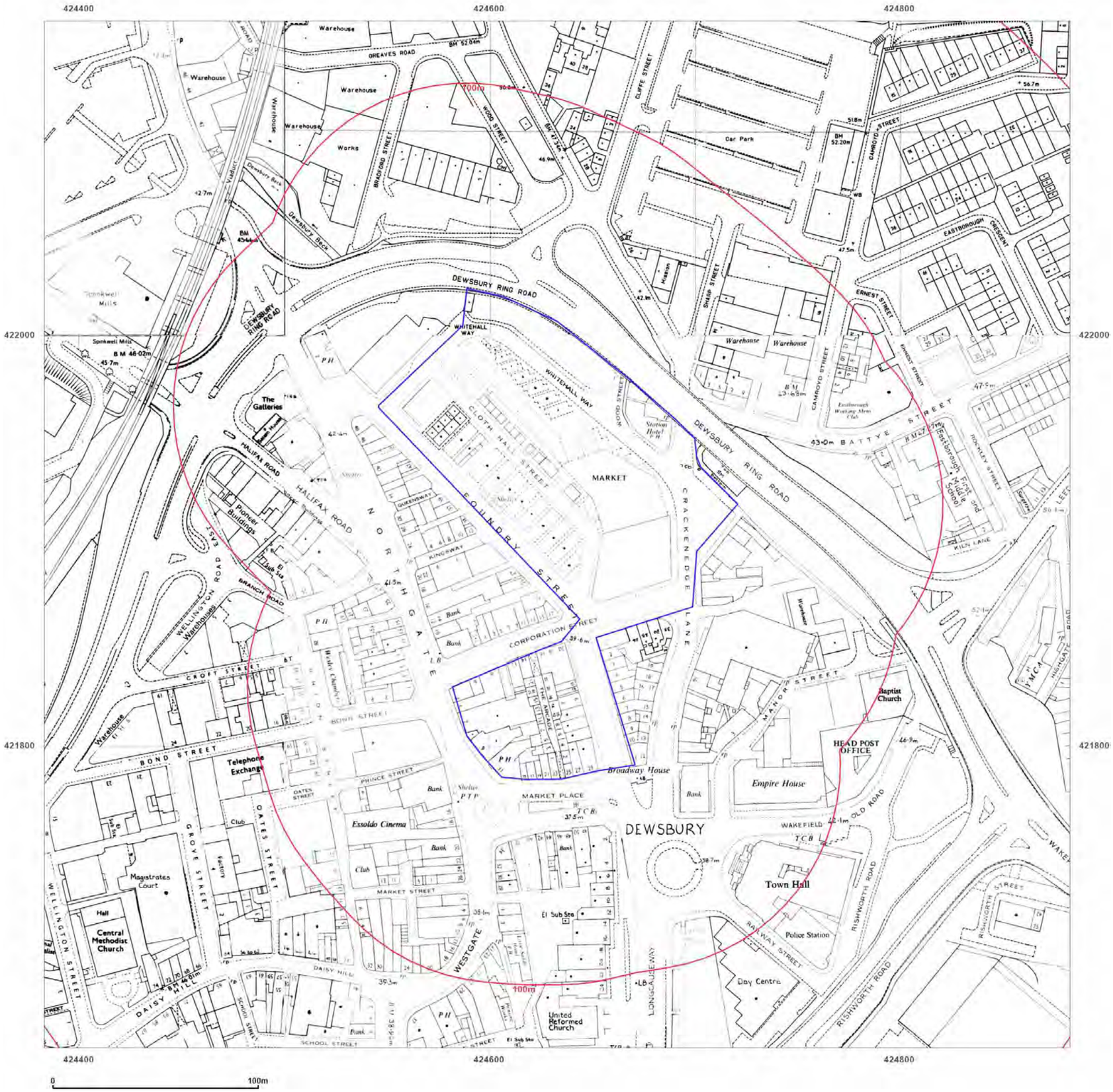

Groundsure INSIGHTS

Site Details:

STALL 4, DEWSBURY OPEN MARKET, CLOTH HALL STREET, DEWSBURY, WF13 1QE

Client Ref: 21157
Report Ref: GS-8144556
Grid Ref: 424633, 421903

Map Name: National Grid

Map date: **1988-1992**

Scale: 1:1,250

Printed at: 1:2,000

N
W E
S

Surveyed 1962
Revised 1990
Edition N/A
Copyright 1990
Levelled 1962

Surveyed N/A
Revised N/A
Edition N/A
Copyright 1992
Levelled N/A

Surveyed 1955
Revised 1983
Edition N/A
Copyright 1983
Levelled 1962

Surveyed 1963
Revised 1988
Edition N/A
Copyright 1988
Levelled 1963

Powered by OS

Produced by
Groundsure Insights
T: 08444 159000
E: info@groundsure.com
W: www.groundsure.com

© Crown copyright and database rights 2018 Ordnance Survey 100035207

Production date: 23 August 2021

Map legend available at:
www.groundsure.com/sites/default/files/groundsure_legend.pdf

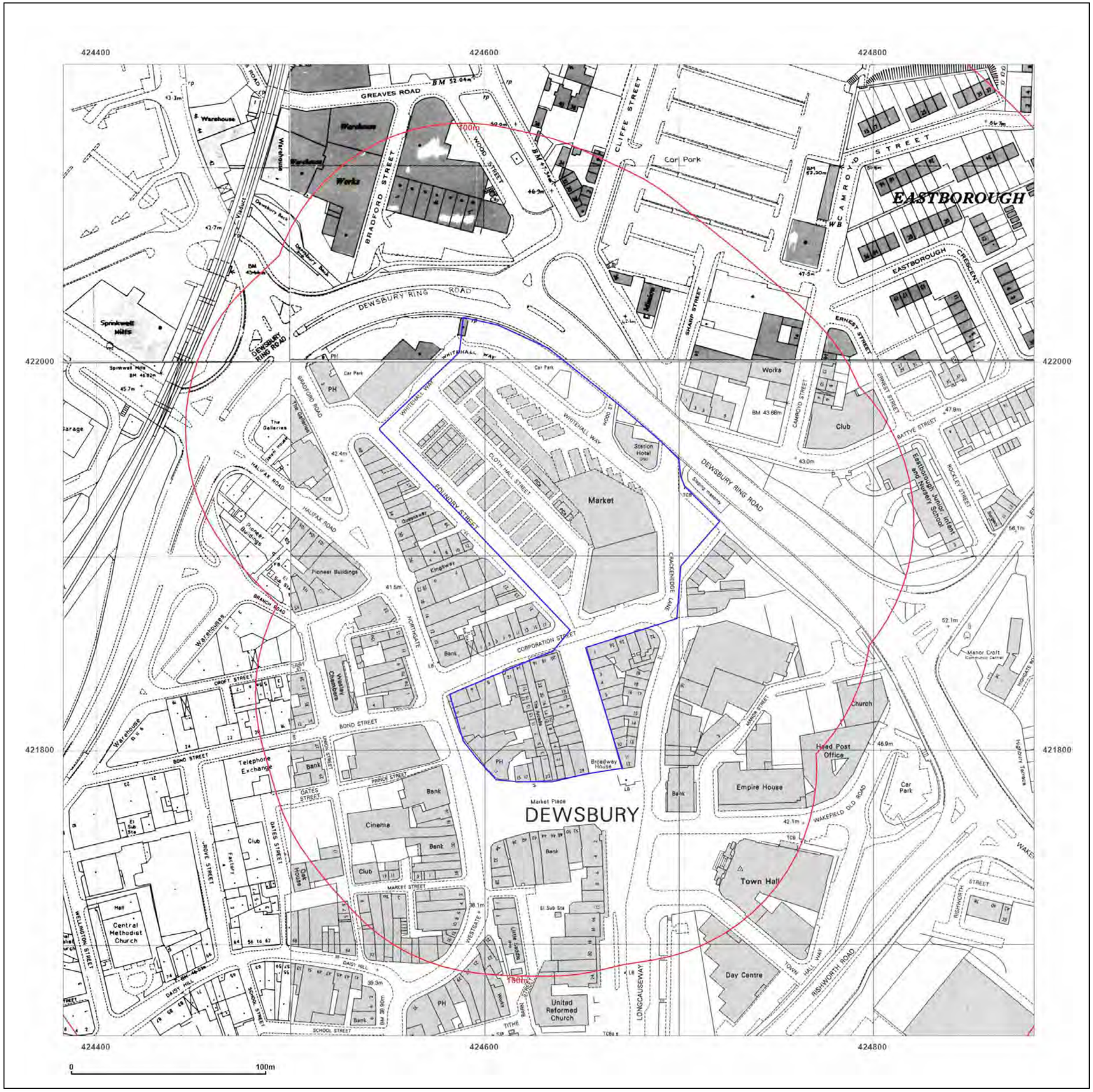

Groundsure INSIGHTS

Site Details:

STALL 4, DEWSBURY OPEN MARKET, CLOTH HALL STREET, DEWSBURY, WF13 1QE

Client Ref: 21157
Report Ref: GS-8144556
Grid Ref: 424633, 421903

Map Name: National Grid

Map date: **1990-1992**

Scale: 1:1,250

Printed at: 1:2,000

N
W E
S

Surveyed 1962 Revised 1990 Edition N/A Copyright 1990 Levelled 1962	Surveyed 1962 Revised 1992 Edition N/A Copyright 1992 Levelled 1962
Surveyed N/A Revised N/A Edition N/A Copyright 1992 Levelled N/A	Surveyed 1989 Revised 1989 Edition N/A Copyright 1990 Levelled N/A

Powered by OS

Produced by
Groundsure Insights
T: 08444 159000
E: info@groundsure.com
W: www.groundsure.com

© Crown copyright and database rights 2018 Ordnance Survey 100035207

Production date: 23 August 2021

Map legend available at:
www.groundsure.com/sites/default/files/groundsure_legend.pdf

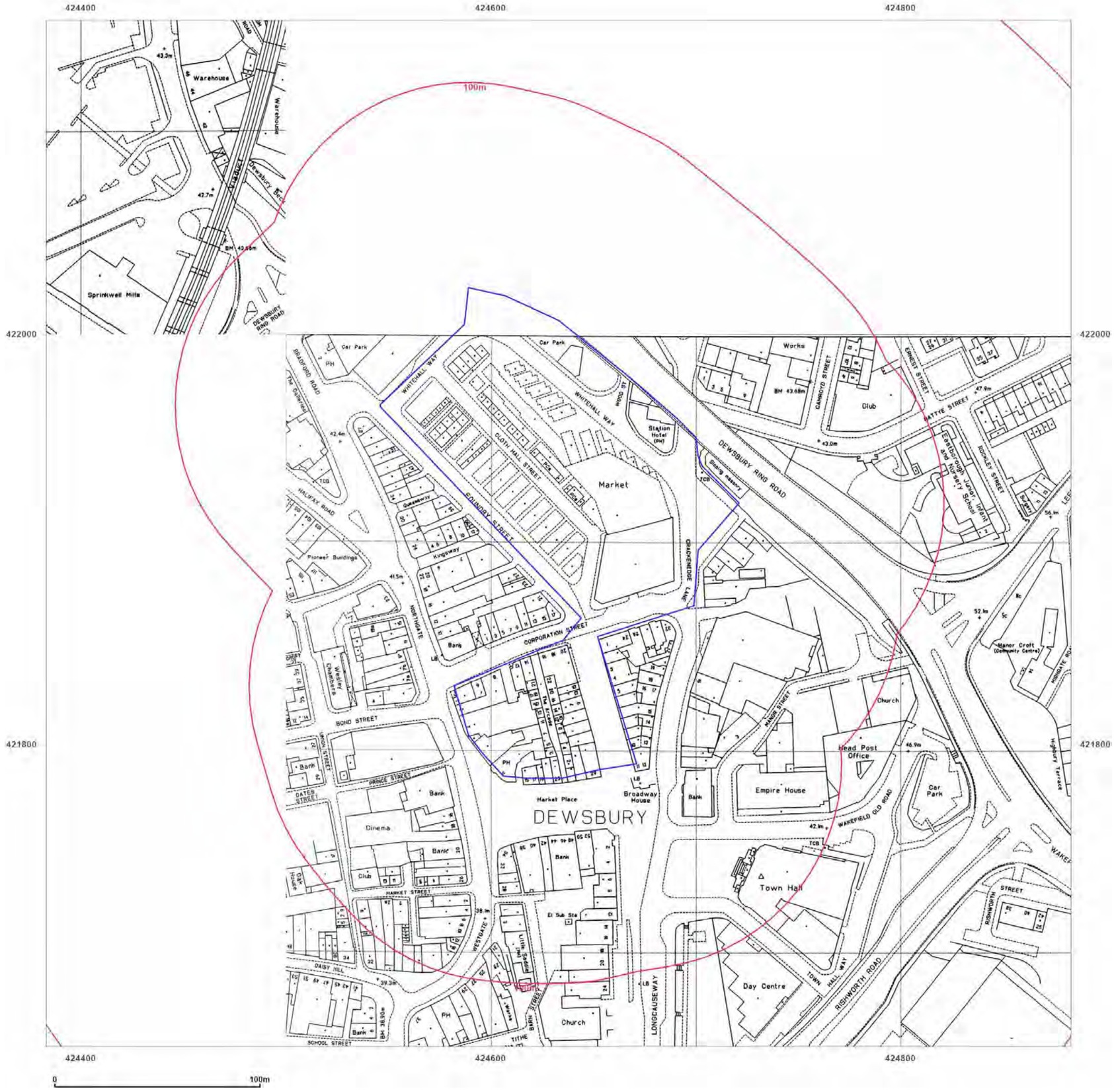

Groundsure INSIGHTS

Site Details:

STALL 4, DEWSBURY OPEN MARKET, CLOTH HALL STREET, DEWSBURY, WF13 1QE

Client Ref: 21157
Report Ref: GS-8144556
Grid Ref: 424633, 421903

Map Name: National Grid

Map date: **1993**

Scale: 1:1,250

Printed at: 1:2,000

N
W E
S

Surveyed N/A
Revised N/A
Edition N/A
Copyright 1993
Levelled N/A

Surveyed N/A
Revised N/A
Edition N/A
Copyright N/A
Levelled N/A

Powered by OS

Produced by
Groundsure Insights
T: 08444 159000
E: info@groundsure.com
W: www.groundsure.com

© Crown copyright and database rights 2018 Ordnance Survey 100035207

Production date: 23 August 2021

Map legend available at:
www.groundsure.com/sites/default/files/groundsure_legend.pdf