

The Statutory Biodiversity Metric


Auditing and accounting for biodiversity

Calculation Tool

[Open Tool](#)



y





The Statutor


Project details	
Planning authority:	
Project name:	45a St He
Applicant:	
Application type:	
Planning application reference:	
Completed by:	Job
Date of metric completion:	
Reviewer:	Samuel To
Calculation iteration:	
Planning authority reviewer:	
Date of planning authority review:	
Target % net gain:	10%
Irreplaceable habitat present at baseline:	
Total site area - including irreplaceable habitat area (hectares):	0.08
Total off-site area - including irreplaceable habitat area (hectares):	N/A

Cell style conversion	
	
	

On-site baseline map

Insert

Insert



On-site baseline map reference number



Insert

Off-site baseline map reference number

Early Biodiversity Metric

Start page

Details

Kirklees Metropolitan Council	
Wenden's Gate, Almondbury, Huddersfield, HD4 6SG	
Simon Davies BSc (hons) - Estrada Ecology Ltd	
22nd May 2024	
Simon Davies BSc (hons), GradCIEEM - Estrada Ecology Ltd	
No ✓	
Irreplaceable habitat site area (hectares):	0.00
Irreplaceable habitat area off-site (hectares):	N/A

Notifications

Attention required
Input error/rules and principles not met
Use of this cell is not appropriate
Enter data
Automatic lookup
Result

On-site post intervention map


Main menu

Reset

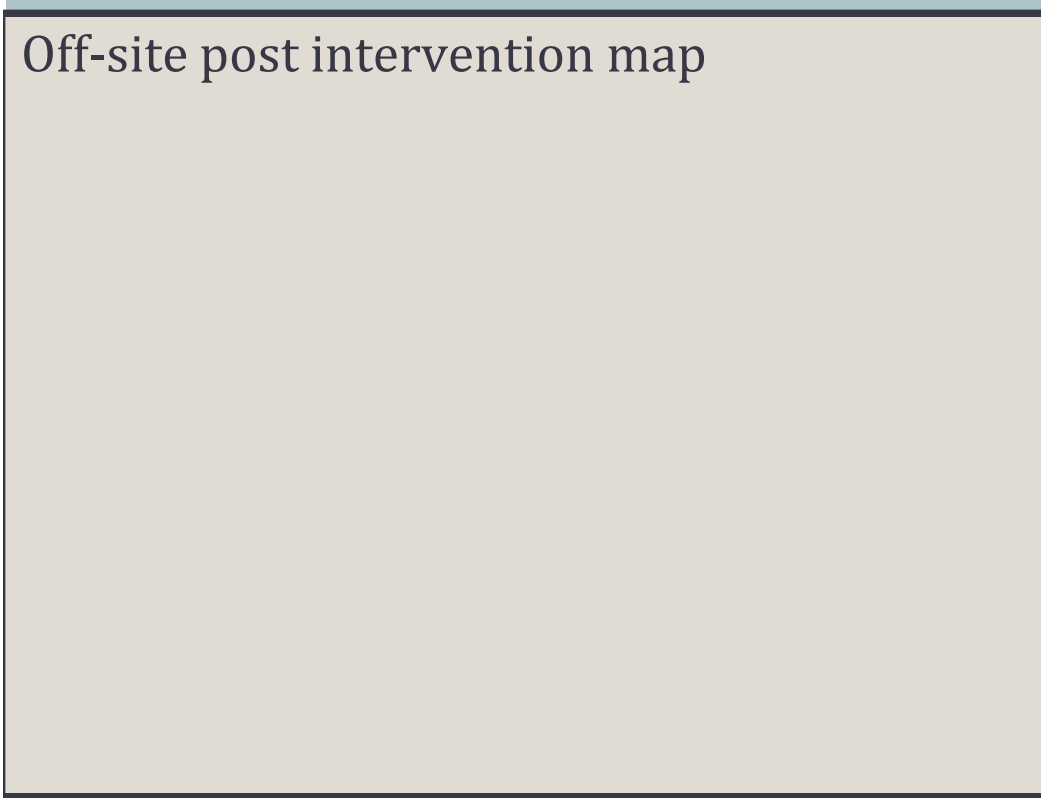
View

Reset

Insert



On-site post-intervention map reference number



Off-site post intervention map

Insert

Off-site post-intervention reference number





menu

ults

y all

view



The Statutory M



Key
Area habitats



Hedgerows and
lines of trees



Watercourses

Start page

Start here

1



2

On-site baseline

A-1 On-site
Area Habitat
Baseline



B-1
On-site Hedge
Baseline



C-1
On-site Watercourse
Baseline



On-site post development

A-2 On-site Area
Habitat Creation



B-2 On-site Hedge
Creation



C-2 On-site
Watercourse Creation



A-3 On-site Area
Habitat
Enhancement



B-3 On-site He
Enhancement



C-3 On-site Waterc
Enhancement





Key Biodiversity Metric Main menu

Tree size
Small
Medium
Large
Very large
Total

Technical data

Results

3

Off-site baseline

D-1
Off-site
Area Habitat Baseline



E-1
Off-site Hedge
Baseline



F-1
Off-site Watercourse
Baseline



Off-site

D-2 Off-site Area
Habitat Creation



E-2 Off-site Hedge
Creation



F-2 Off-site
Watercourse Crea





tree helper

Number of trees and area (ha) for each condition state

Poor	Area	Moderate	Area	Good	Area
	0.0000		0.0000		0.0000
	0.0000	2	0.0326		0.0000
	0.0000		0.0000		0.0000
	0.0000		0.0000		0.0000
0	0.0000	2	0.0326	0	0.0000

4

te post development

D-3 Off-site Area Habitat Enhancement



E-3 Off-site Hedge Enhancement




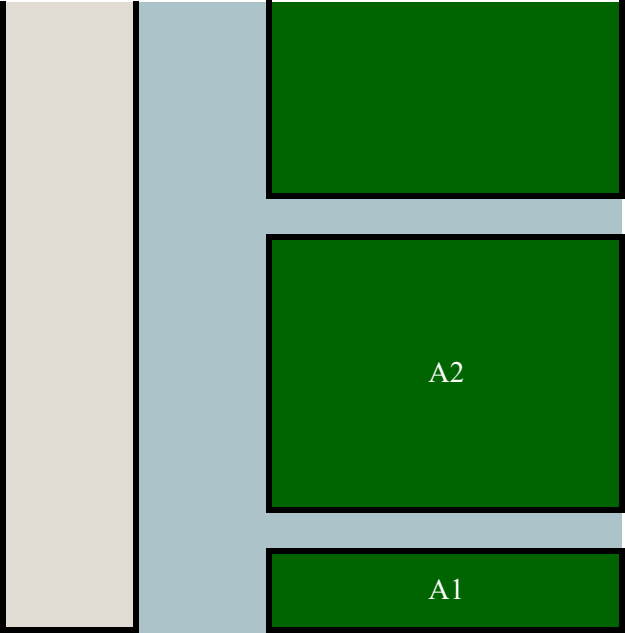
F-3 Off-site Watercourse Enhancement





	Target
Area habitats	10.00%
Hedgerows	10.00%
Watercourses	10.00%





		V
		Habitat Group
MEDIUM	A1	Cropland
		Grassland
		Heathland and shrub
		Urban
		Individual trees
	A2	Woodland and forest
		Intertidal sediment
	A4	Lakes
		Sparsely vegetated land
		Wetland

Net Unit Change for Low
Distinctiveness Habitats

LOW	A1	-0.08
-----	----	-------

H

W

Baseline Units
0.38
0.05
0.00
Tier
A1
A2
A3
A4
A5
H
W
Habitat
Lakes - High alkalinity lakes
Lakes - Low alkalinity lakes
Lakes - Marl lakes
Lakes - Moderate alkalinity lakes
Lakes - Peat lakes
Grassland - Floodplain wetland mosaic and CFGM
Lakes - Ponds (priority habitat)
Lakes - Temporary lakes ponds and pools (H3170)
Sparsely vegetated land - Coastal sand dunes
Sparsely vegetated land - Coastal vegetated shingle
Sparsely vegetated land - Inland rock outcrop and scree habitats
Sparsely vegetated land - Maritime cliff and slopes
Woodland and forest - Lowland mixed deciduous woodland
Woodland and forest - Native pine woodlands
Woodland and forest - Upland mixed ashwoods
Woodland and forest - Upland oakwood
Coastal lagoons - Coastal lagoons
Rocky shore - High energy littoral rock
Rocky shore - Moderate energy littoral rock
Rocky shore - Low energy littoral rock
Rocky shore - Features of littoral rock
Coastal saltmarsh - Saltmarshes and saline reedbeds
Woodland and forest - Felled./Replacement for felled woodland
Woodland and forest - Lowland beech and yew woodland
Woodland and forest - Upland birchwoods
Woodland and forest - Wet woodland
Intertidal sediment - Littoral mud
Intertidal sediment - Littoral mixed sediments

Intertidal sediment - Littoral biogenic reefs - Mussels
Intertidal sediment - Littoral biogenic reefs - Sabellaria
Intertidal sediment - Features of littoral sediment
Intertidal sediment - Littoral muddy sand
Intertidal sediment - Littoral seagrass

Grassland - Lowland calcareous grassland
Grassland - Tall herb communities (H6430)
Grassland - Upland calcareous grassland
Heathland and shrub - Lowland Heathland
Heathland and shrub - Dunes with sea buckthorn (H2160)
Heathland and shrub - Upland heathland
Urban - Open mosaic habitats on previously developed land

Grassland - Traditional orchards
Wetland - Reedbeds



Very High + High Distinctiveness Surplus Availability
--

Unit Gain Available in Broad Habitat Group

0.00
0.00
0.00
0.00
0.00
0.00
0.00
0.00
0.00
0.00
0.00
0.00
0.00



Total Unit Change for Low Distinctiveness Habitats Following Offset from Higher Distinctiveness Habitats

-0.08

Hedgerows

VHD Losses Not Offset

HD Losses Not Offset

MD Losses Not Offset

LD Losses Not Offset

VLD Losses Not Offset

Watercourses

VHD Losses Not Offset

HD Losses Not Offset

MD Losses Not Offset

LD Losses Not Offset

Required Units	Unit Def
0.42	0.42
0.06	0.06
0.00	0.00

Unit Shortfall by Tier	Unit Shortfall by Tier
0.42	0.83
0.00	0.00
0.00	0.00
0.00	0.00
0.00	0.00
0.06	0.11
0.00	0.00

Habitat Group	Unit Change
Lakes	0.00
Lakes	0.00
Lakes	0.00
Lakes	0.00
Lakes	0.00


Grassland	0.00
Lakes	0.00
Lakes	0.00
Sparsely vegetated land	0.00
Sparsely vegetated land	0.00
Sparsely vegetated land	0.00
Sparsely vegetated land	0.00
Woodland and forest	0.00
Woodland and forest	0.00
Woodland and forest	0.00
Woodland and forest	0.00
Coastal lagoons	0.00
Rocky shore	0.00
Rocky shore	0.00
Rocky shore	0.00
Rocky shore	0.00
Coastal saltmarsh	0.00

Woodland and forest	0.00
Woodland and forest	0.00
Woodland and forest	0.00
Woodland and forest	0.00
Intertidal sediment	0.00
Intertidal sediment	0.00

Intertidal sediment	0.00
Intertidal sediment	0.00
Intertidal sediment	0.00
Intertidal sediment	0.00
Intertidal sediment	0.00

Grassland	0.00
Grassland	0.00
Grassland	0.00
Heathland and shrub	0.00
Heathland and shrub	0.00
Heathland and shrub	0.00
Urban	0.00

Grassland	0.00
Wetland	0.00



Medium Distinctiveness Losses

Habitat Group	Losses Requiring Offset
Cropland	0.00
Grassland	0.00
Heathland and shrub	0.00
Urban	0.00
Individual trees	-0.30
Woodland and forest	0.00
Intertidal sediment	0.00
Lakes	0.00
Sparsely vegetated land	0.00
Wetland	0.00

Total Remaining Units Available

Units Remaining Available After Rule 5	Final Losses in Tier
-0.08	-0.08

Losses	Final Losses
0.00	-0.05
0.00	
0.00	
0.00	
-0.05	

Losses	Final Losses
0.00	0.00
0.00	
0.00	
0.00	

Deficit	
	▲
	▲

Cost (SRM Included)	
	▲
	▲

Losses in Tier	
0.00	


0.00	
------	--


0.00	
------	--

0.00

0.00

Rule 1	Rule 2
Remaining Available After Rule 1	Remaining Available After Rule 2
0.00	-0.30
0.00	
0.00	
0.00	
-0.30	
0.00	0.00
0.00	0.00
0.00	
0.00	
0.00	
0.00	0.00









Rule 1	Higher surplus is used to offset loss of medium distinctive
Rule 2	Remaining higher surplus is used to offset the loss of the
Rule 3	Remaining higher surplus is used to offset the loss of the seco
Rule 4	Remaining higher surplus is used to offset the loss of the th
Rule 5	Remaining higher surplus is used to offset losses f



Rule 3	Rule 4	
Remaining Available After Rule 3	Remaining Available After Rule 4	
-0.30	-0.30	A1
0.00	0.00	A2
0.00	0.00	A4


0.00	0.00
------	------





ness of the same broad habitat category.
most expensive medium credit tier of A4
and most expensive medium credit tier of A2
third most expensive medium credit tier A1
from low distinctiveness habitats

Final Losses in Tier
-0.30
0.00
0.00



Unit 5

Tier
A1
A2
A3
A4
A5
H
W

*The spatial risk mult




Shortfall by Tier/Module


Unit Shortfall	
0.83	▲
0.00	
0.00	
0.00	
0.00	
0.11	▲
0.00	

Multiplier has been applied to all unit shortfall values.

















The Statutory Bio Resu

[Return to start
page](#)

[Headline results](#)

[Detailed res](#)

[Off-site
summary](#)

[Irreplacea
habitats sum](#)

diversity Metric lts

sults

Habitat trading
summaries

ble
summary

Unit shortfall
summary



45a St Helen's Gate, Almondbury, Huddersfield, HD4

[Return to results menu](#)

Headline Results

Scroll down for final results ⚠

On-site baseline

Habitat units

Hedgerow units

Watercourse units

On-site post-intervention

(Including habitat retention, creation & enhancement)

Habitat units

Hedgerow units

Watercourse units

On-site net change

(units & percentage)

Habitat units

Hedgerow units

Watercourse units

Off-site baseline

Habitat units

Hedgerow units

Watercourse units

Off-site post-intervention

(Including habitat retention, creation & enhancement)

Habitat units

Hedgerow units

Watercourse units

Off-site net change

Habitat units

Off-site net change
(units & percentage)

Hedgerow units

Watercourse units

Combined net unit change
(Including all on-site & off-site habitat retention, creation & enhancement)

Habitat units

Hedgerow units

Watercourse units

Spatial risk multiplier (SRM) deductions

Habitat units

Hedgerow units

Watercourse units

FINAL RESULTS

Total net unit change
(Including all on-site & off-site habitat retention, creation & enhancement)

Habitat units

Hedgerow units

Watercourse units

Total net % change
(Including all on-site & off-site habitat retention, creation & enhancement)

Habitat units

Hedgerow units

Watercourse units

Trading rules satisfied?

No - Check Trade

Area created must match area lost for both onsite and offsite ▲

Unit Type	Target	Baseline Units	Units Required
<i>Habitat units</i>	10.00%	0.38	0.42
<i>Hedgerow units</i>	10.00%	0.05	0.06
<i>Watercourse units</i>	10.00%	0.00	0.00

Input errors/rule breaks present in metric ▲

0.38
0.05
0.00

0.00
0.00
0.00

-0.38	-100.00%
-0.05	-100.00%
0.00	0.00%

On-site net gain is less than target set Δ
On-site net gain is less than target set Δ

0.00
0.00
0.00

0.00
0.00
0.00

0.00	0.00%
------	-------

0.00	0.00%
0.00	0.00%

-0.38
-0.05
0.00

0.00
0.00
0.00

--

-0.38
-0.05
0.00

-100.00%
-100.00%
0.00%

Total net gain achieved is less than target set ▲

Total net gain achieved is less than target set ▲

ing Summaries ▲

Unit Deficit

0.42

0.06

0.00

No additional watercourse units required to meet target ✓

45a St Helen's Gate, Almondbury, Huddersfield,

Detailed Results

Summary Figures

Net project biodiversity

(Including all on-site & off-site habitat retention)

Total project biodiversity

(Including all on-site & off-site habitat creation)

Combined

Total on-site and off-site baseline area / length

Total on-site and off-site baseline units

Total on-site and off-site baseline area / length retained

Total on-site and off-site baseline units retained

Total on-site and off-site area / length proposed for enhancement

Total on-site and off-site baseline units proposed for enhancement

Total on-site and off-site baseline area / length lost

Total on-site and off-site baseline units lost

Area habitats

On-site change

Area Habitats

Habitat group
Cropland
Grassland
Heathland and shrub
Lakes
Sparsely vegetated land
Urban
Wetland
Woodland and forest
Intertidal sediment
Coastal saltmarsh
Rocky shore
Coastal lagoons
Intertidal hard structures
Watercourse footprint
Individual trees

Off-site ch

Area Habitats

Habitat group
Cropland
Grassland
Heathland and shrub
Lakes
Sparsely vegetated land
Urban
Wetland
Woodland and forest
Intertidal sediment
Coastal saltmarsh
Rocky shore
Coastal lagoons
Intertidal hard structures
Watercourse footprint
Individual trees

Combined on-site and

Area Habitats	
	Habitat group
	Cropland
	Grassland
	Heathland and shrub
	Lakes
	Sparsely vegetated land
	Urban
	Wetland
	Woodland and forest
	Intertidal sediment
	Coastal saltmarsh
	Rocky shore
	Coastal lagoons
	Intertidal hard structures
	Watercourse footprint
	Individual trees
Hedgerows and Lines of Trees	Hedgerows and lines of trees
	On-site c
	Hedgerow type
	Species-rich native hedgerow with trees - associated with bank or ditch
	Species-rich native hedgerow with trees
	Species-rich native hedgerow - associated with bank or ditch
	Native hedgerow with trees - associated with bank or ditch
	Species-rich native hedgerow
	Native hedgerow - associated with bank or ditch
	Native hedgerow with trees
	Ecologically valuable line of trees
	Ecologically valuable line of trees - associated with bank or ditch
	Native hedgerow
	Line of trees
	Line of trees - associated with bank or ditch
Non-native and ornamental hedgerow	

Off-site

Hedgerow type

Species-rich native hedgerow with trees - associated with bank or ditch

Species-rich native hedgerow with trees

Species-rich native hedgerow - associated with bank or ditch

Native hedgerow with trees - associated with bank or ditch

Species-rich native hedgerow

Native hedgerow - associated with bank or ditch

Native hedgerow with trees

Ecologically valuable line of trees

Ecologically valuable line of trees - associated with bank or ditch

Native hedgerow

Line of trees

Line of trees - associated with bank or ditch

Non-native and ornamental hedgerow

Combined on-site

Hedgerow type

Species-rich native hedgerow with trees - associated with bank or ditch

Species-rich native hedgerow with trees

Species-rich native hedgerow - associated with bank or ditch

Native hedgerow with trees - associated with bank or ditch

Species-rich native hedgerow

Native hedgerow - associated with bank or ditch

Native hedgerow with trees

Ecologically valuable line of trees

Ecologically valuable line of trees - associated with bank or ditch

Native hedgerow

Line of trees

Line of trees - associated with bank or ditch

Non-native and ornamental hedgerow

Watercourses

On-site cl

Watercourse type

Priority habitat

Other rivers and streams

Ditches

Canals

Culvert

Watercourses

Off-site cl

Watercourse type

Priority habitat

Other rivers and streams

Ditches

Canals

Culvert

Watercourses

Watercourses

Combined on-site an

Watercourse type

Priority habitat

Other rivers and streams

Ditches

Canals

Culvert

HD4 6SG

Return to results menu

ty units

(retention / creation)

Habitat units

Hedgerow units

Watercourse units

% change

(retention + retained habitats)

Habitat units

Hedgerow units

Watercourse units

habitat retention and enhancement

	Habitats	Hedgerows
	0.11	0.05
	0.38	0.05
	0.00	0.00
	0.00	0.00
ent	0.00	0.00
ent	0.00	0.00
	0.11	0.05
	0.38	0.05

change by broad habitat type

Baseline		Post-development on-site		On-site
On-site existing area	On-site existing value	On-site proposed area	On-site proposed value	On-site area change
0.00	0.00	0.00	0.00	0.00
0.00	0.00	0.00	0.00	0.00
0.00	0.00	0.00	0.00	0.00
0.00	0.00	0.00	0.00	0.00
0.00	0.00	0.00	0.00	0.00
0.08	0.08	0.00	0.00	-0.08
0.00	0.00	0.00	0.00	0.00
0.00	0.00	0.00	0.00	0.00
0.00	0.00	0.00	0.00	0.00
0.00	0.00	0.00	0.00	0.00
0.00	0.00	0.00	0.00	0.00
0.00	0.00	0.00	0.00	0.00
0.00	0.00	0.00	0.00	0.00
0.00	0.00	0.00	0.00	0.00
0.00	0.00	0.00	0.00	0.00
0.00	0.00	0.00	0.00	0.00
0.03	0.30	0.00	0.00	-0.03

Change by broad habitat type

Baseline		Post-development off-site		Off-site
Off-site existing area	Off-site existing value	Off-site proposed area	Off-site proposed value	Off-site area change
0.00	0.00	0.00	0.00	0.00
0.00	0.00	0.00	0.00	0.00
0.00	0.00	0.00	0.00	0.00
0.00	0.00	0.00	0.00	0.00
0.00	0.00	0.00	0.00	0.00
0.00	0.00	0.00	0.00	0.00
0.00	0.00	0.00	0.00	0.00
0.00	0.00	0.00	0.00	0.00
0.00	0.00	0.00	0.00	0.00
0.00	0.00	0.00	0.00	0.00
0.00	0.00	0.00	0.00	0.00
0.00	0.00	0.00	0.00	0.00
0.00	0.00	0.00	0.00	0.00
0.00	0.00	0.00	0.00	0.00
0.00	0.00	0.00	0.00	0.00
0.00	0.00	0.00	0.00	0.00
0.00	0.00	0.00	0.00	0.00

Off-site change by broad habitat type

Baseline		On-site and off-site post-development		Combined
Combined existing area	Combined existing value	Combined proposed area	Combined proposed value	Combined area change
0.00	0.00	0.00	0.00	0.00
0.00	0.00	0.00	0.00	0.00
0.00	0.00	0.00	0.00	0.00
0.00	0.00	0.00	0.00	0.00
0.00	0.00	0.00	0.00	0.00
0.08	0.08	0.00	0.00	-0.08
0.00	0.00	0.00	0.00	0.00
0.00	0.00	0.00	0.00	0.00
0.00	0.00	0.00	0.00	0.00
0.00	0.00	0.00	0.00	0.00
0.00	0.00	0.00	0.00	0.00
0.00	0.00	0.00	0.00	0.00
0.00	0.00	0.00	0.00	0.00
0.00	0.00	0.00	0.00	0.00
0.00	0.00	0.00	0.00	0.00
0.03	0.30	0.00	0.00	-0.03

S

change by hedgerow type

Baseline		Post-development on-site		On-site
On-site existing length	On-site existing value	On-site proposed length	On-site proposed value	On-site length change
0.00	0.00	0.00	0.00	0.00
0.00	0.00	0.00	0.00	0.00
0.00	0.00	0.00	0.00	0.00
0.00	0.00	0.00	0.00	0.00
0.00	0.00	0.00	0.00	0.00
0.00	0.00	0.00	0.00	0.00
0.00	0.00	0.00	0.00	0.00
0.00	0.00	0.00	0.00	0.00
0.00	0.00	0.00	0.00	0.00
0.00	0.00	0.00	0.00	0.00
0.00	0.00	0.00	0.00	0.00
0.00	0.00	0.00	0.00	0.00
0.00	0.00	0.00	0.00	0.00
0.00	0.00	0.00	0.00	0.00
0.05	0.05	0.00	0.00	-0.05

change by hedgerow type

Off-site baseline		Post-development off-site		Off-site
Off-site existing length	Off-site existing value	Off-site proposed length	Off-site proposed value	length change
0.00	0.00	0.00	0.00	0.00
0.00	0.00	0.00	0.00	0.00
0.00	0.00	0.00	0.00	0.00
0.00	0.00	0.00	0.00	0.00
0.00	0.00	0.00	0.00	0.00
0.00	0.00	0.00	0.00	0.00
0.00	0.00	0.00	0.00	0.00
0.00	0.00	0.00	0.00	0.00
0.00	0.00	0.00	0.00	0.00
0.00	0.00	0.00	0.00	0.00
0.00	0.00	0.00	0.00	0.00
0.00	0.00	0.00	0.00	0.00
0.00	0.00	0.00	0.00	0.00
0.00	0.00	0.00	0.00	0.00
0.00	0.00	0.00	0.00	0.00

nd off-site change by hedgerow type

Baseline		Post-development		CI
Combined existing length	Combined existing value	Combined proposed length	Combined proposed value	Combined length change
0.00	0.00	0.00	0.00	0.00
0.00	0.00	0.00	0.00	0.00
0.00	0.00	0.00	0.00	0.00
0.00	0.00	0.00	0.00	0.00
0.00	0.00	0.00	0.00	0.00
0.00	0.00	0.00	0.00	0.00
0.00	0.00	0.00	0.00	0.00
0.00	0.00	0.00	0.00	0.00
0.00	0.00	0.00	0.00	0.00
0.00	0.00	0.00	0.00	0.00
0.00	0.00	0.00	0.00	0.00
0.00	0.00	0.00	0.00	0.00
0.00	0.00	0.00	0.00	0.00
0.00	0.00	0.00	0.00	0.00
0.05	0.05	0.00	0.00	-0.05

Change by watercourse type

Baseline		Post-development on site		On-site
On-site existing length	On-site existing value	On-site proposed length	On-site proposed value	On-site length change
0.0	0.0	0.0	0.0	0.0
0.0	0.0	0.0	0.0	0.0
0.0	0.0	0.0	0.0	0.0
0.0	0.0	0.0	0.0	0.0
0.0	0.0	0.0	0.0	0.0

Change by watercourse type

Baseline		Post development off-site		Off-site
Off-site existing length	Off-site existing value	Off-site proposed length	Off-site proposed value	Off-site length change
0.0	0.0	0.0	0.0	0.0
0.0	0.0	0.0	0.0	0.0
0.0	0.0	0.0	0.0	0.0
0.0	0.0	0.0	0.0	0.0
0.0	0.0	0.0	0.0	0.0

d off-site change by watercourse type

Baseline		Post-development on-site		On-site
Combined existing length	Combined existing value	Combined proposed length	Combined proposed value	Combined length change
0.0	0.0	0.0	0.0	0.0
0.0	0.0	0.0	0.0	0.0
0.0	0.0	0.0	0.0	0.0
0.0	0.0	0.0	0.0	0.0
0.0	0.0	0.0	0.0	0.0

-0.38
-0.05
0.00

-100.00%
-100.00%
0.00%

--

Watercourses
0.00
0.00

0.00
0.00

0.00
0.00

0.00
0.00

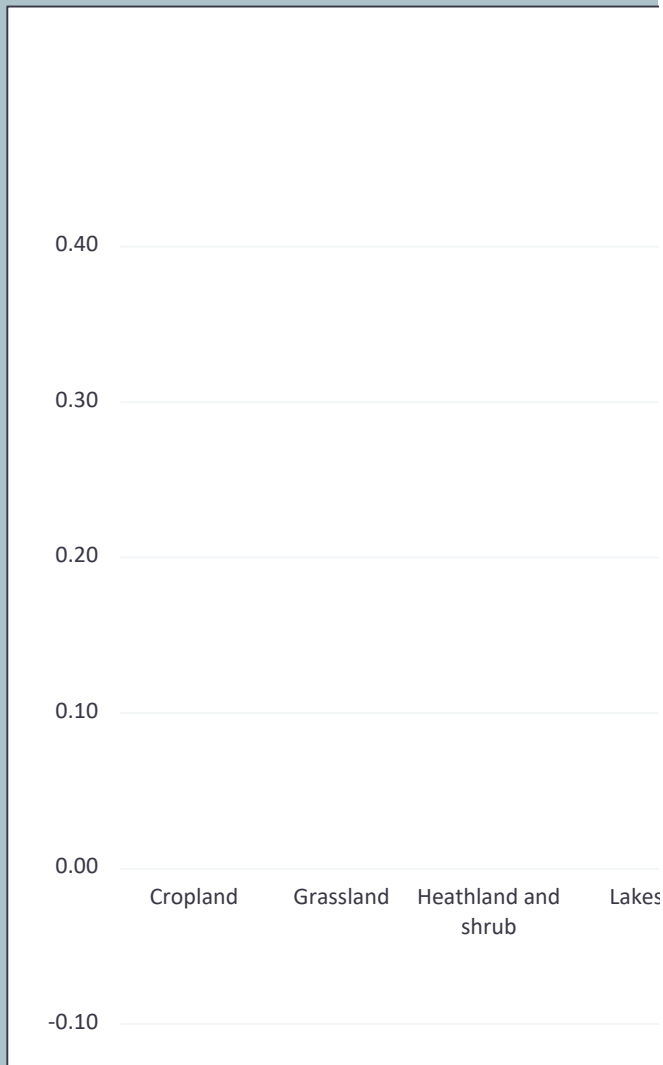
--

Combined area lost from baseline

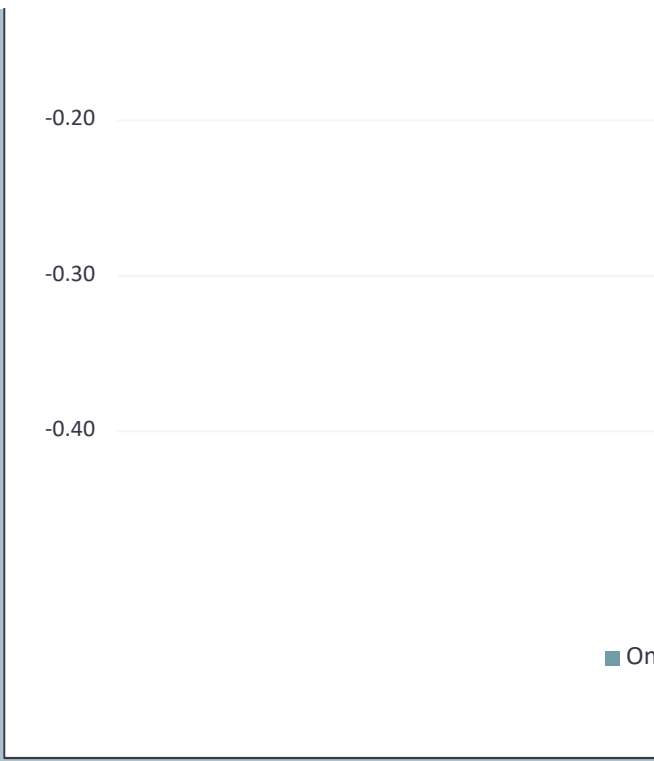
te change
On-site unit change
0.00
0.00
0.00
0.00
0.00
-0.08
0.00
0.00
0.00
0.00
0.00
0.00
0.00
0.00
0.00
0.00
-0.30

band	
Category	Area lost (hectares)
V.High	0
High	0
Medium	0.0326
Low	0.0396
V.Low	0.0399

te change
Off-site unit change
0.00
0.00
0.00
0.00
0.00
0.00
0.00
0.00
0.00
0.00
0.00
0.00
0.00
0.00
0.00
0.00
0.00
0.00
0.00
0.00
0.00



Combined unit change
0.00
0.00
0.00
0.00
0.00
0.00
-0.08
0.00
0.00
0.00
0.00
0.00
0.00
0.00
0.00
0.00
0.00
-0.30

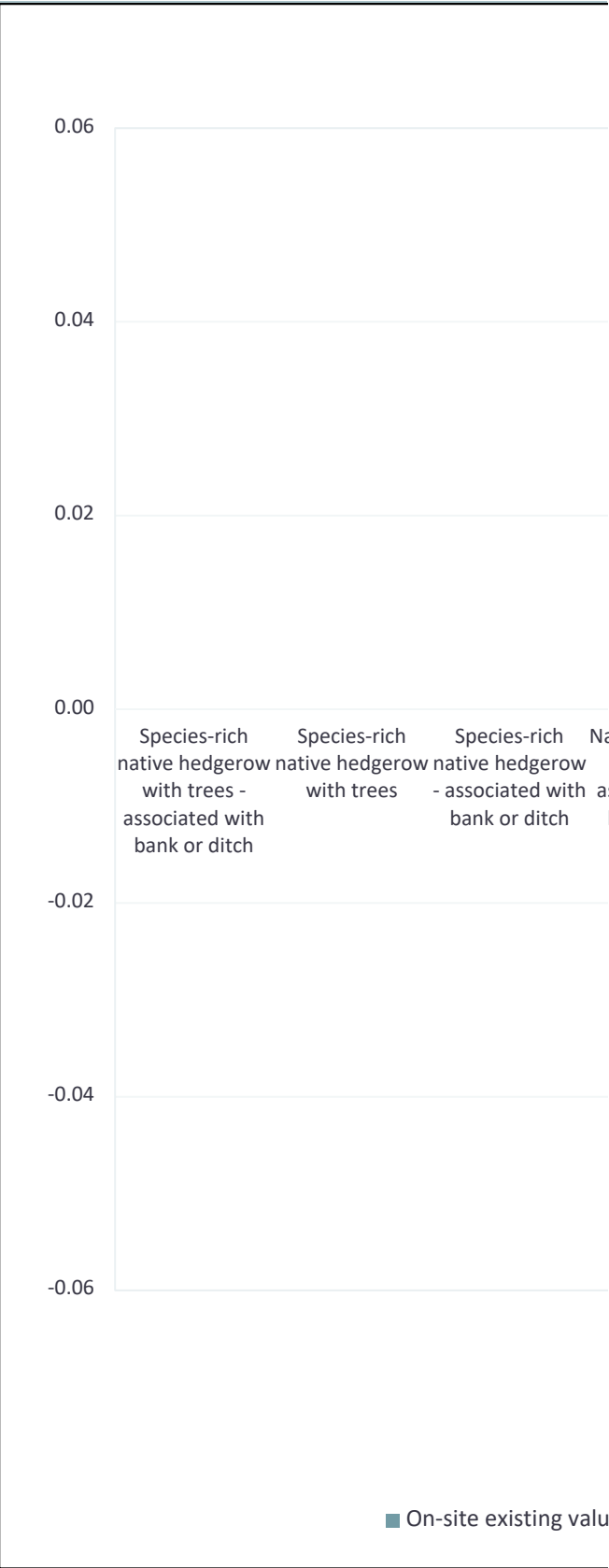


On-site unit change
0.00
0.00
0.00
0.00
0.00
0.00
0.00
0.00
0.00
0.00
0.00
0.00
0.00
0.00
0.00
-0.05

Combined length lost from baseline band	
Category	Length lost (km)
V.High	0
High	0
Medium	0
Low	0
V.Low	0.0507

Unit change
Off-site unit change
0.00
0.00
0.00
0.00
0.00
0.00
0.00
0.00
0.00
0.00
0.00
0.00
0.00
0.00
0.00

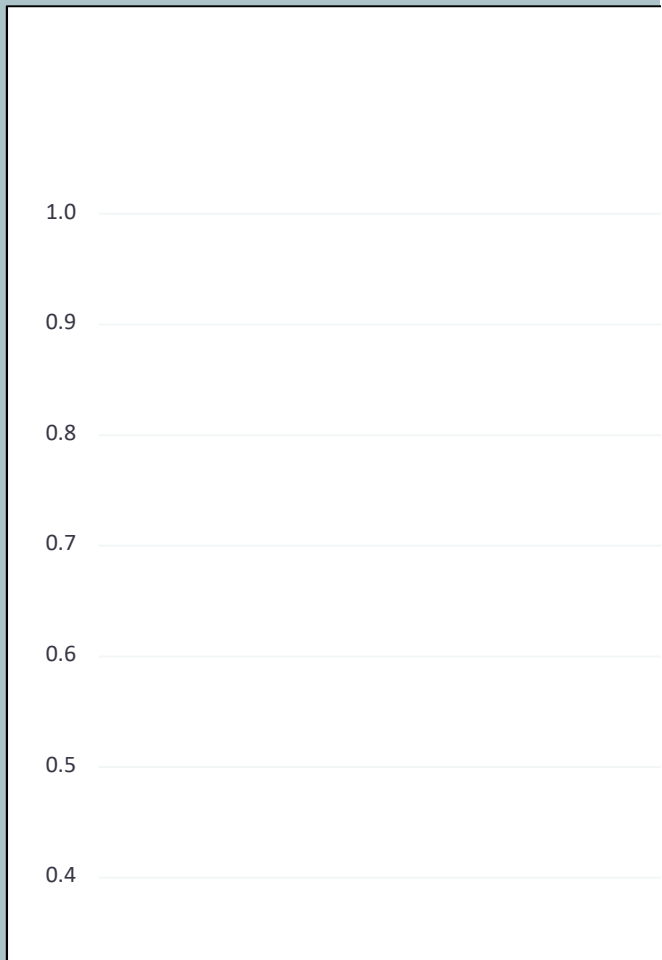
Unit change
Combined unit change
0.00
0.00
0.00
0.00
0.00
0.00
0.00
0.00
0.00
0.00
0.00
0.00
0.00
0.00
-0.05




e Change
On-site unit change
0.0
0.0
0.0
0.0
0.0


Combined length lost from baseline band	
Category	Length lost (km)
V.High	0
High	0
Medium	0
Low	0

e Change
Off-site unit change
0.0
0.0
0.0
0.0
0.0



te change
Combined unit change
0.0
0.0
0.0
0.0
0.0



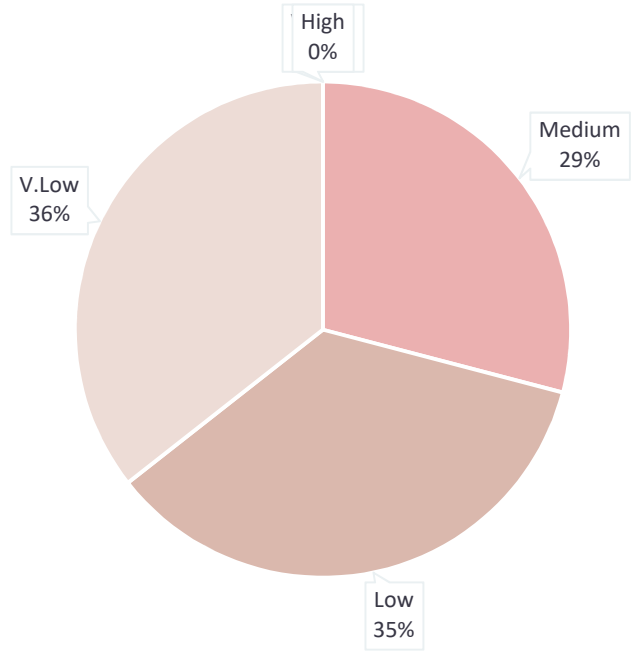


(s) by distinctiveness

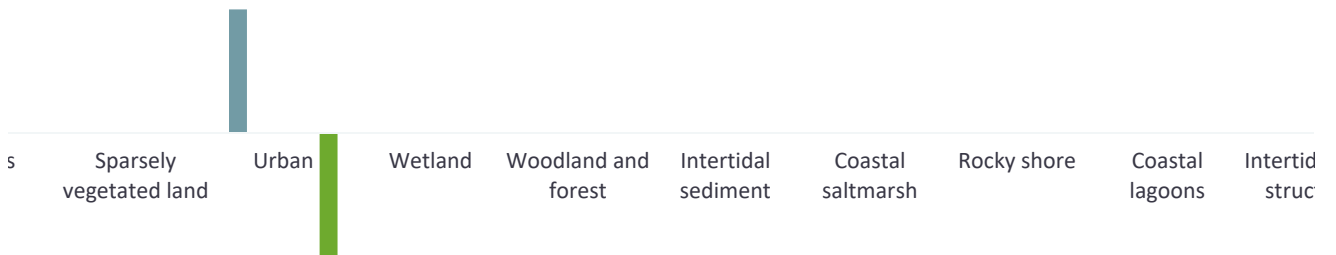
% Area lost by distinctiveness cat

(c) by habitat group

Area lost (%)
29
35
36

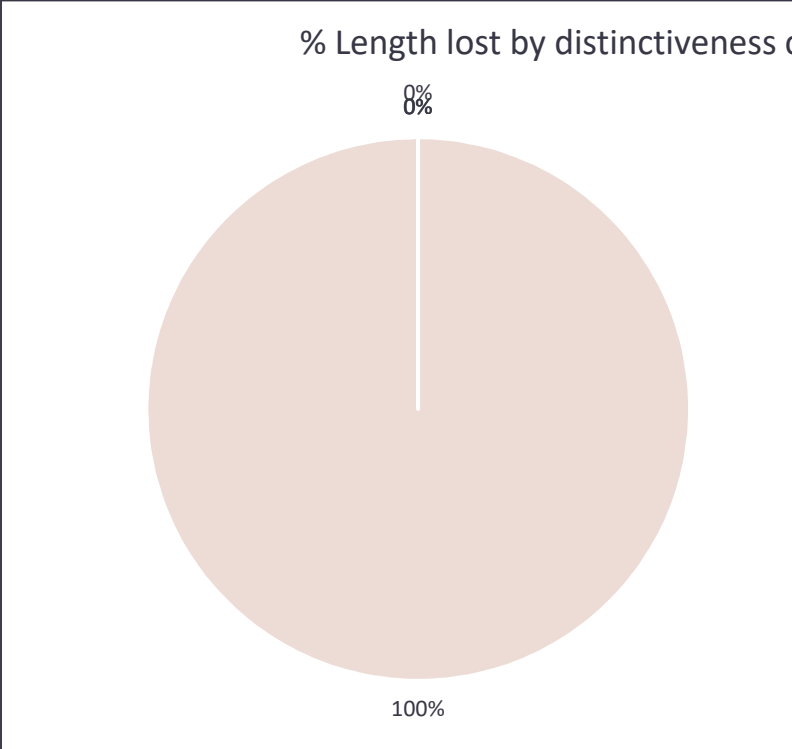


Biodiversity unit change by habitat group



■ On-site existing value
 ■ On-site proposed value
 ■ Off-site existing value
 ■ Off-site proposed value
 ■ Con

e(s) by distinctiveness	
Length lost (%)	
	100



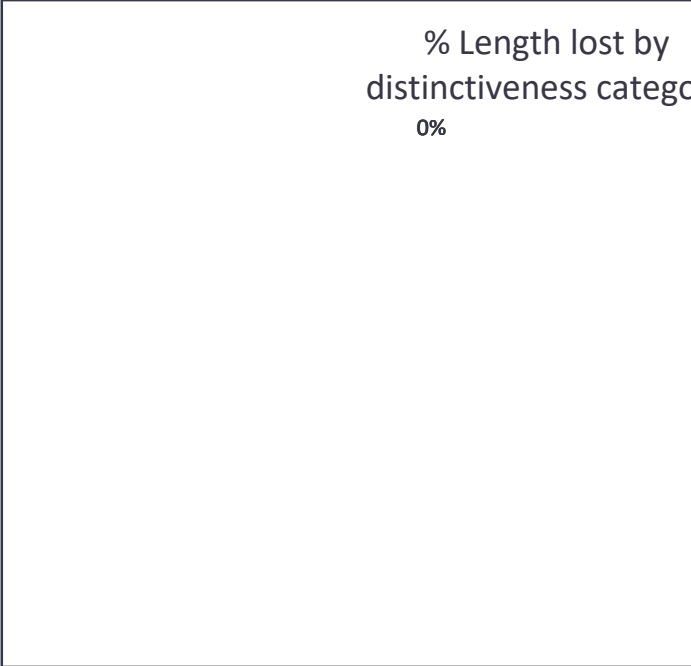
Hedgerow biodiversity unit change

Native hedgerow with trees - associated with bank or ditch	Species-rich native hedgerow	Native hedgerow associated with bank or ditch	Native hedgerow with trees	Ecologically valuable line of trees	Ecologically valuable line of trees - associated with bank or ditch	Native hedgerow	Line of trees
--	------------------------------	---	----------------------------	-------------------------------------	---	-----------------	---------------

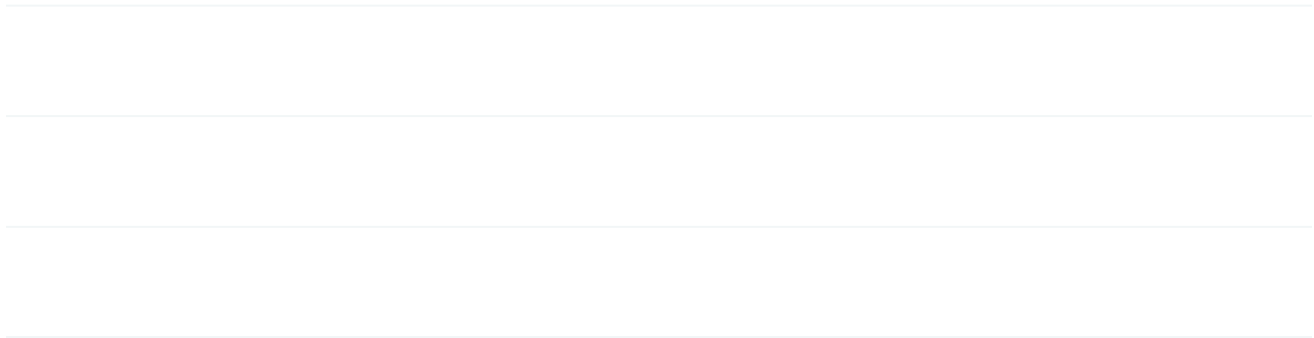
ie ■ On-site proposed value ■ Off-site proposed value ■ Off-site existing value ■ Combined unit change



e(s) by distinctiveness
Length lost (%)



Watercourse biodiversity unit change





Other rivers and streams

Ditches

Canals

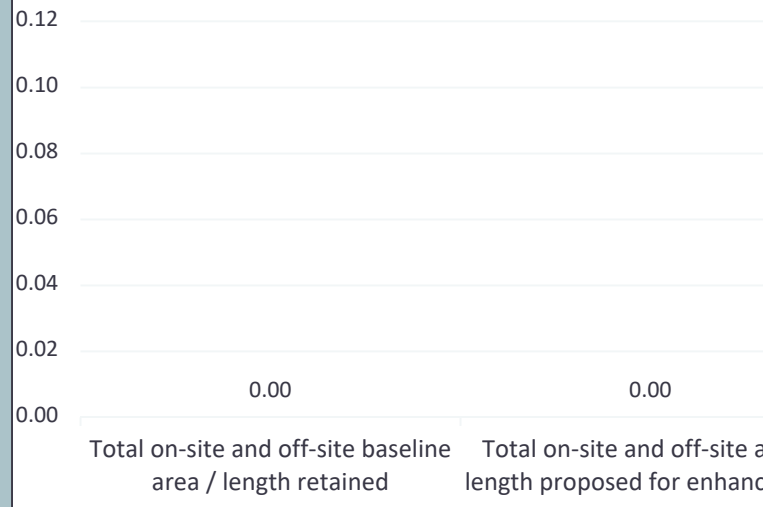
■ On-site proposed value ■ Off-site existing value ■ Off-site proposed value ■ Combined unit change



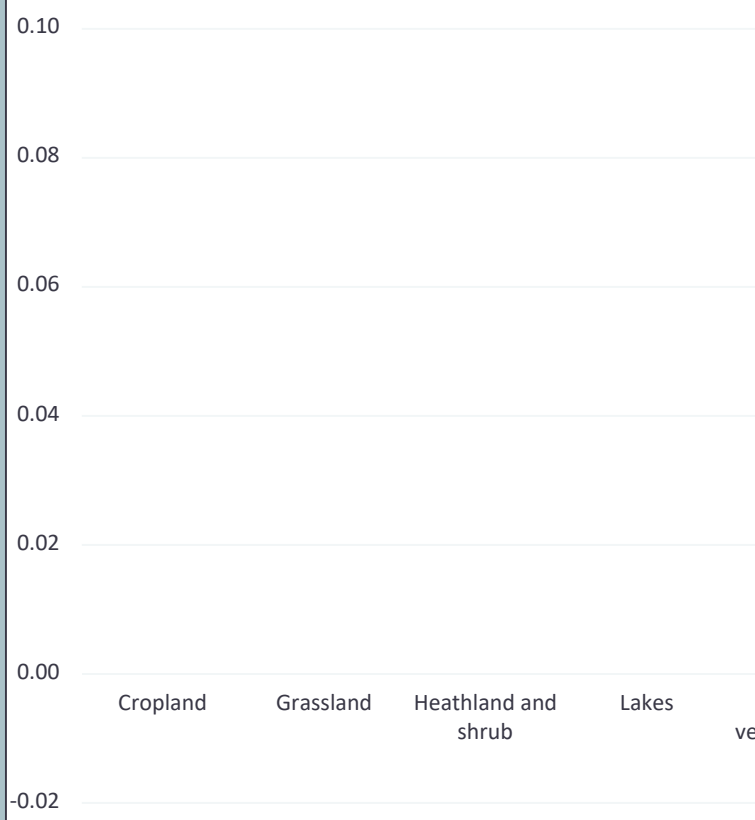


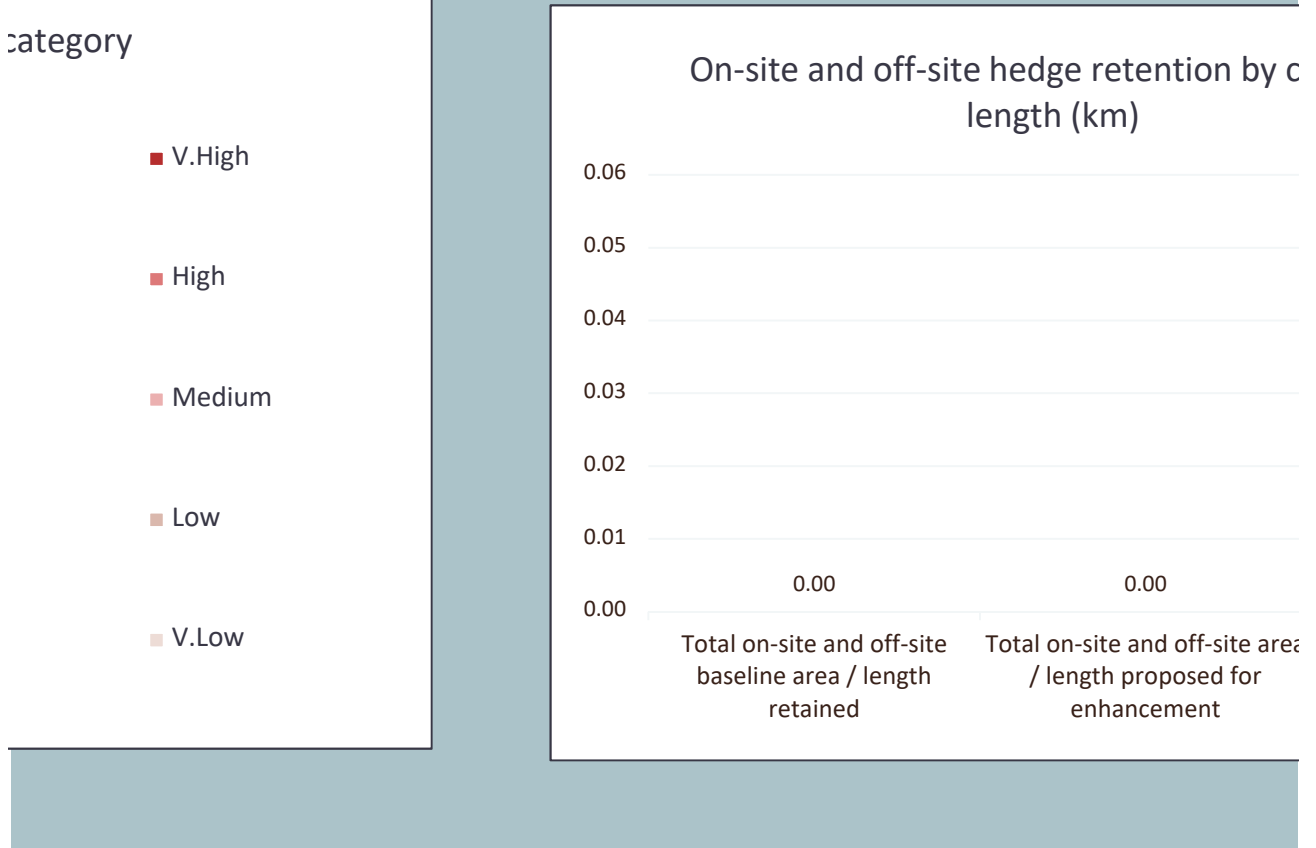
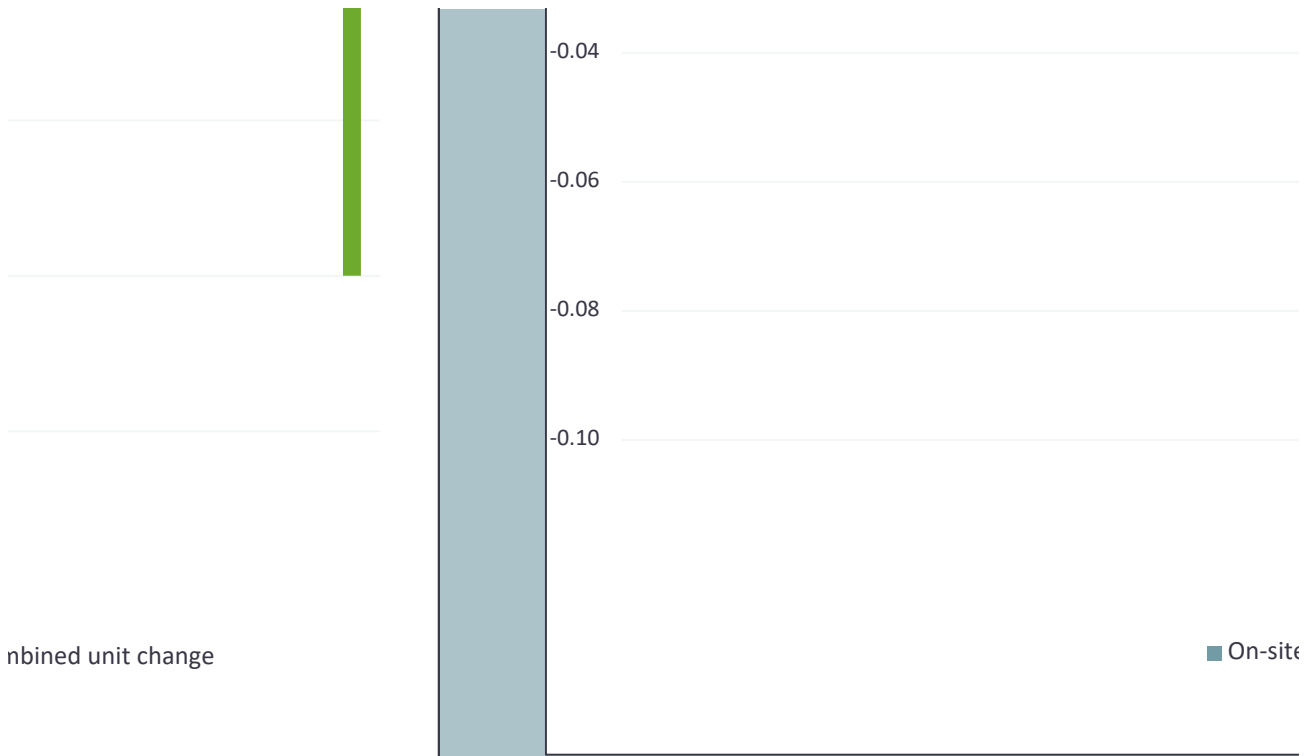
On-site and off-site habitat retention b area (hectares)

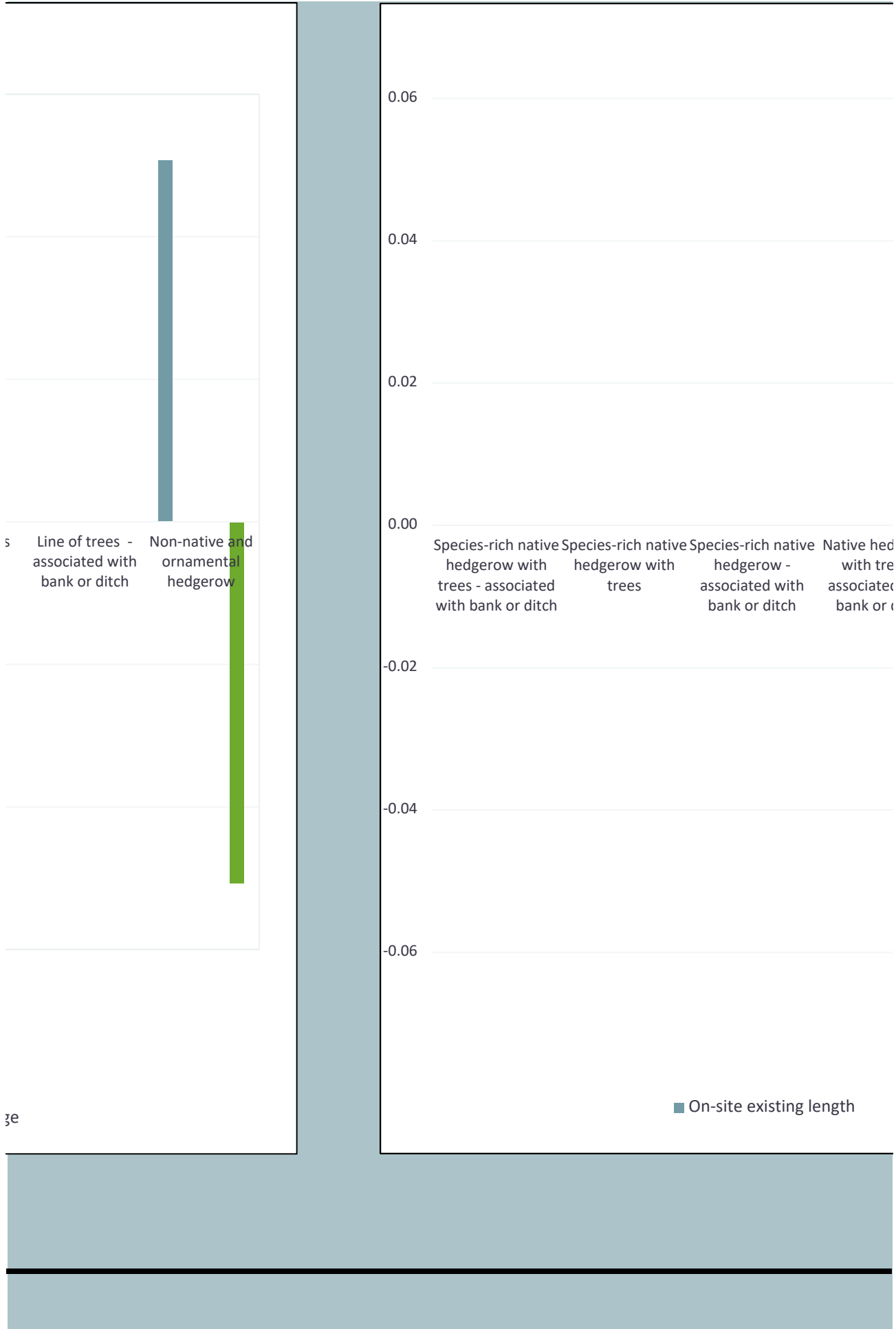
- V.High
- High
- Medium
- Low
- V.Low



Individual trees







s Line of trees - associated with bank or ditch Non-native and ornamental hedgerow Species-rich native hedgerow with trees - associated with bank or ditch Species-rich native hedgerow with trees Species-rich native hedgerow - associated with bank or ditch Native hedgerow with trees associated with bank or ditch

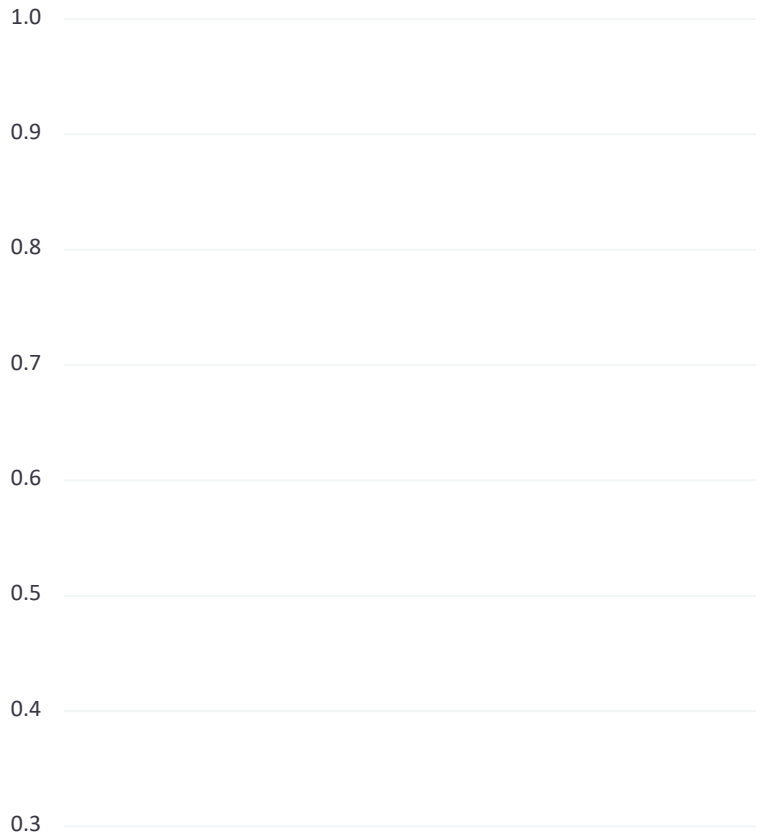
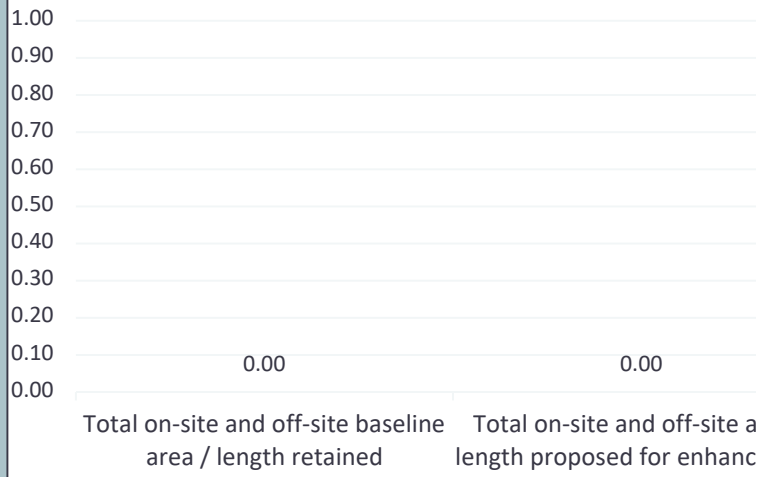
ze

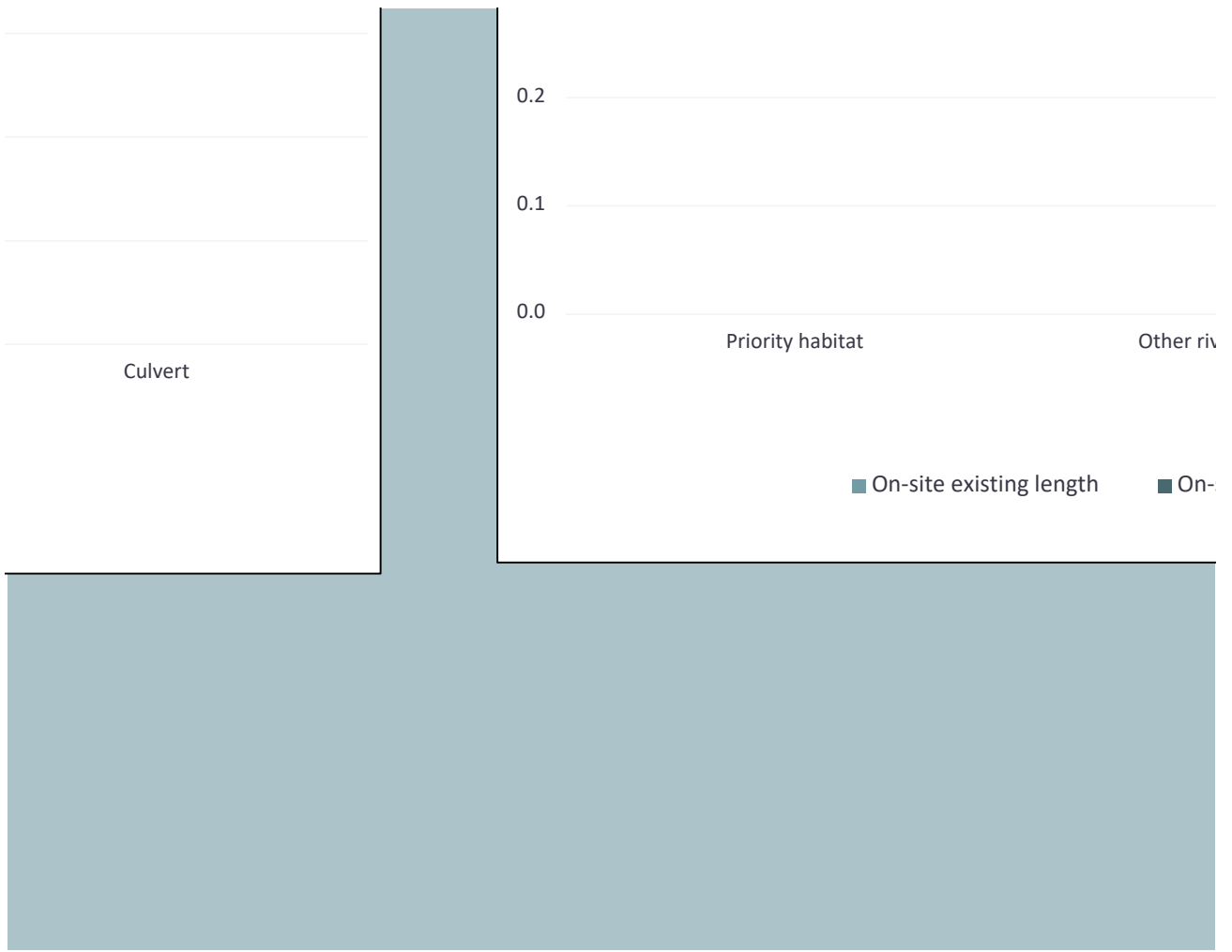
■ On-site existing length


ory

- V.High
- High
- Medium
- Low

Watercourse length retained, proposed lost (length km)







.....

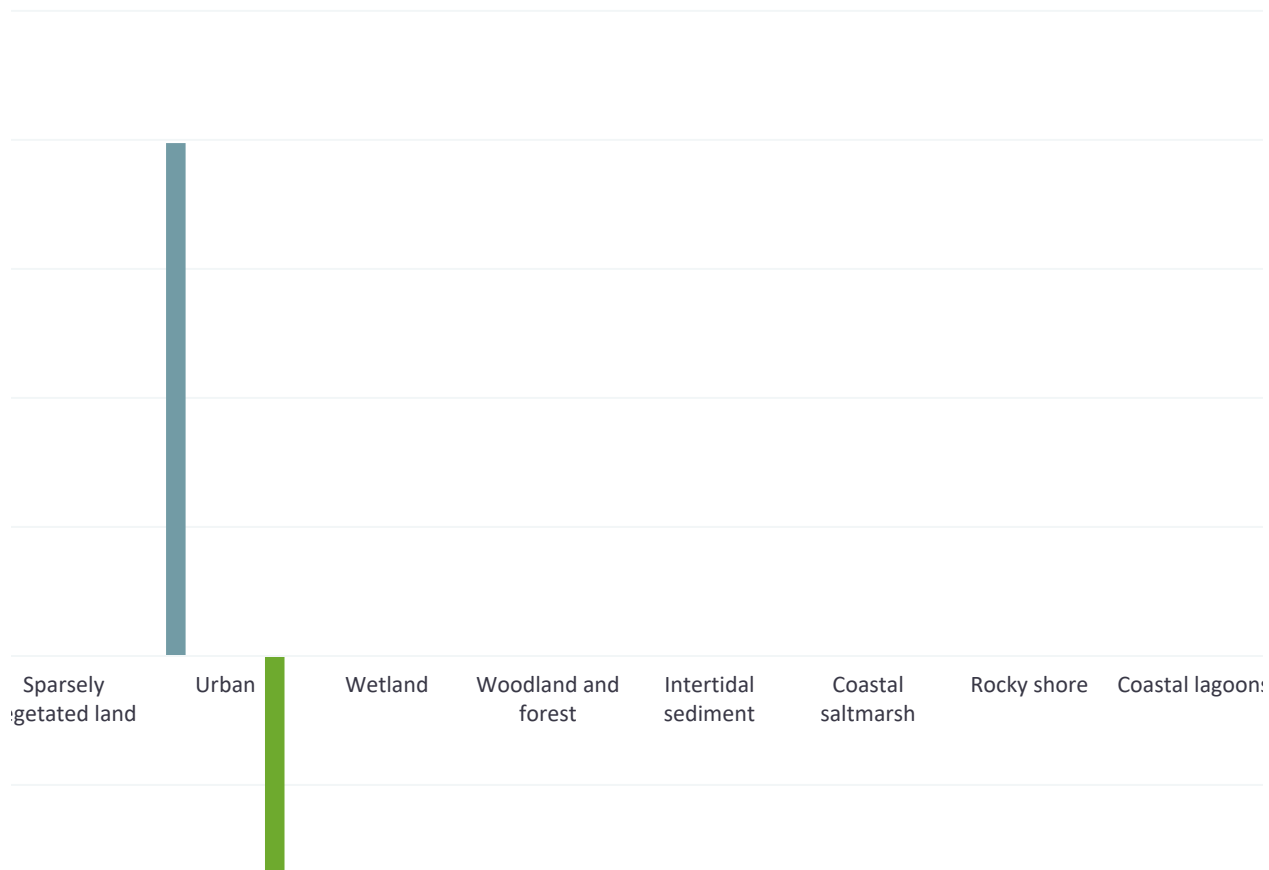
On-site and off-site habitat rete

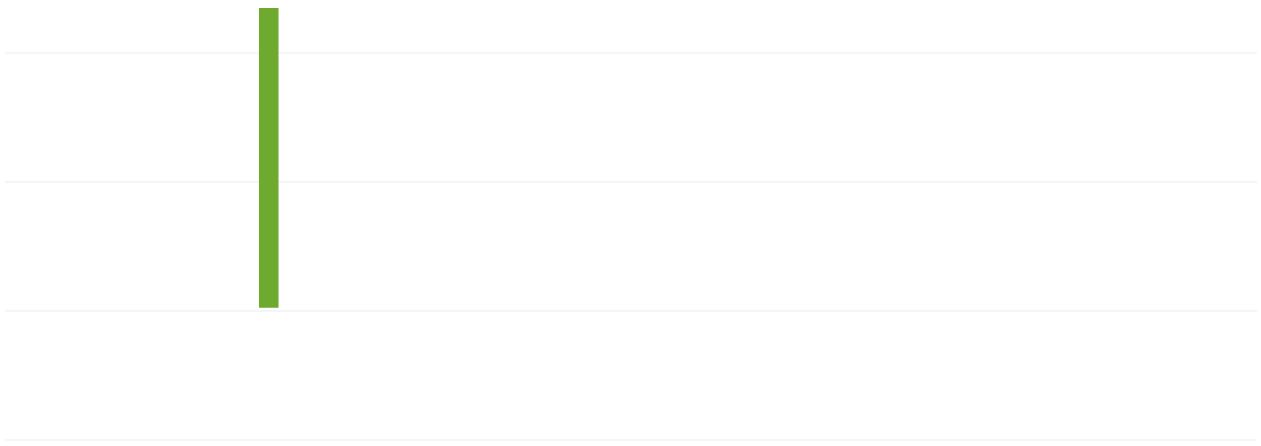
Category

On-site and off-site habitat units
(biodiversity units)

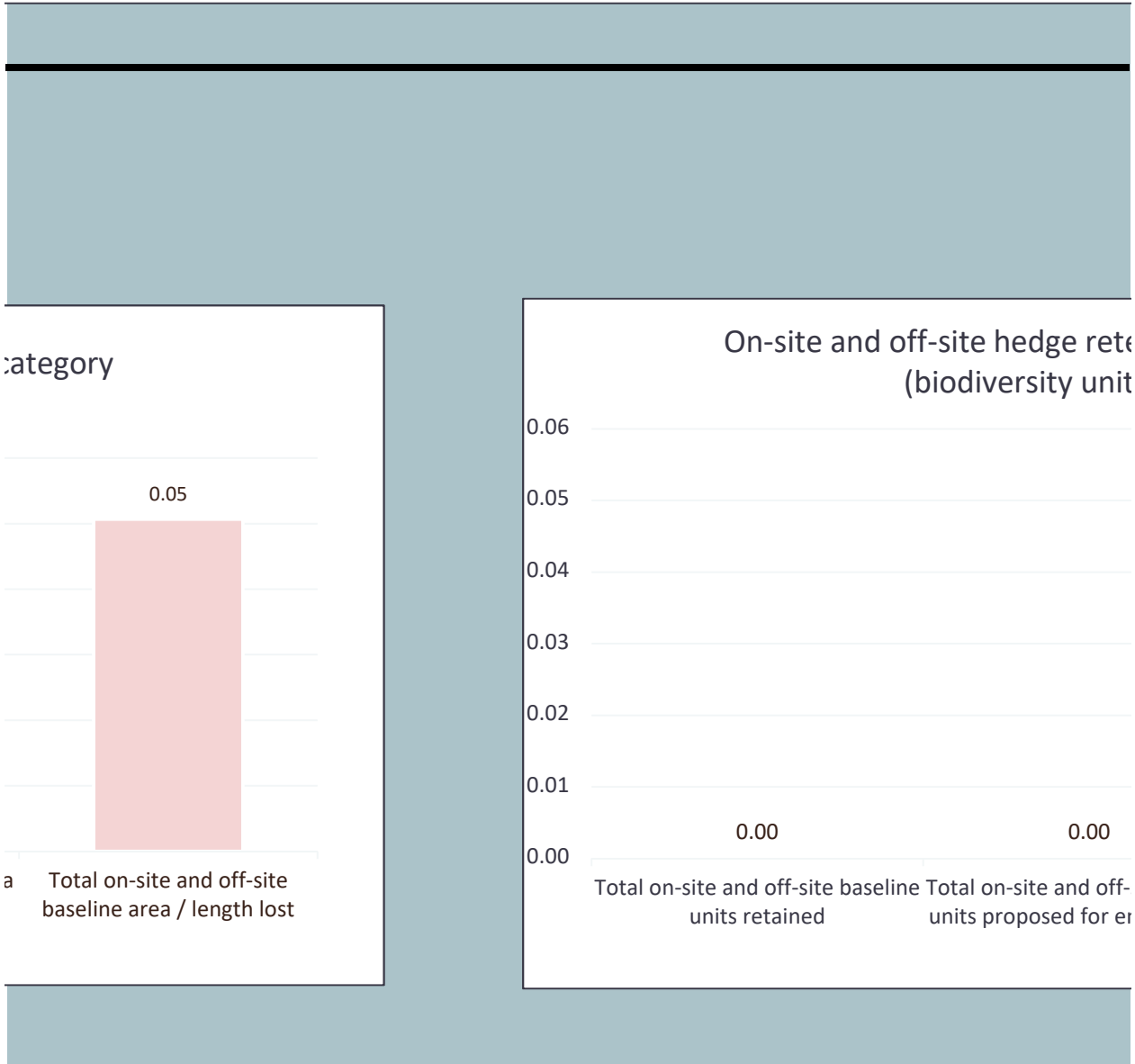


Area change by habitat group (hectares)





■ existing area
 ■ On-site proposed area
 ■ Off-site existing area
 ■ Off-site proposed area
 ■ Combi



Hedgerow length change (km)

Hedgerow types - d with ditch	Species-rich native hedgerow	Native hedgerow - associated with bank or ditch	Native hedgerow with trees	Ecologically valuable line of trees	Ecologically valuable line of trees - associated with bank or ditch	Native hedgerow	Lin
-------------------------------	------------------------------	---	----------------------------	-------------------------------------	---	-----------------	-----

■ On-site proposed length ■ Off-site proposed length ■ Off-site existing length ■ Combined length



for enhancement or

Watercourse retention c
(watercourse biodiversit

1.00
0.90
0.80
0.70
0.60
0.50
0.40
0.30
0.20
0.10
0.00

0.00

0.00

0.00

area / Total on-site and off-site baseline
ement area / length lost

Total on-site and off-site
baseline units retained

Total on-site and
baseline units prop
enhancemer

Watercourse length change (km)



ivers and streams

Ditches

Canals


site proposed length

■ Off-site existing length

■ Off-site proposed length

■ Combined length change





ention category

ation category

s)

0.38

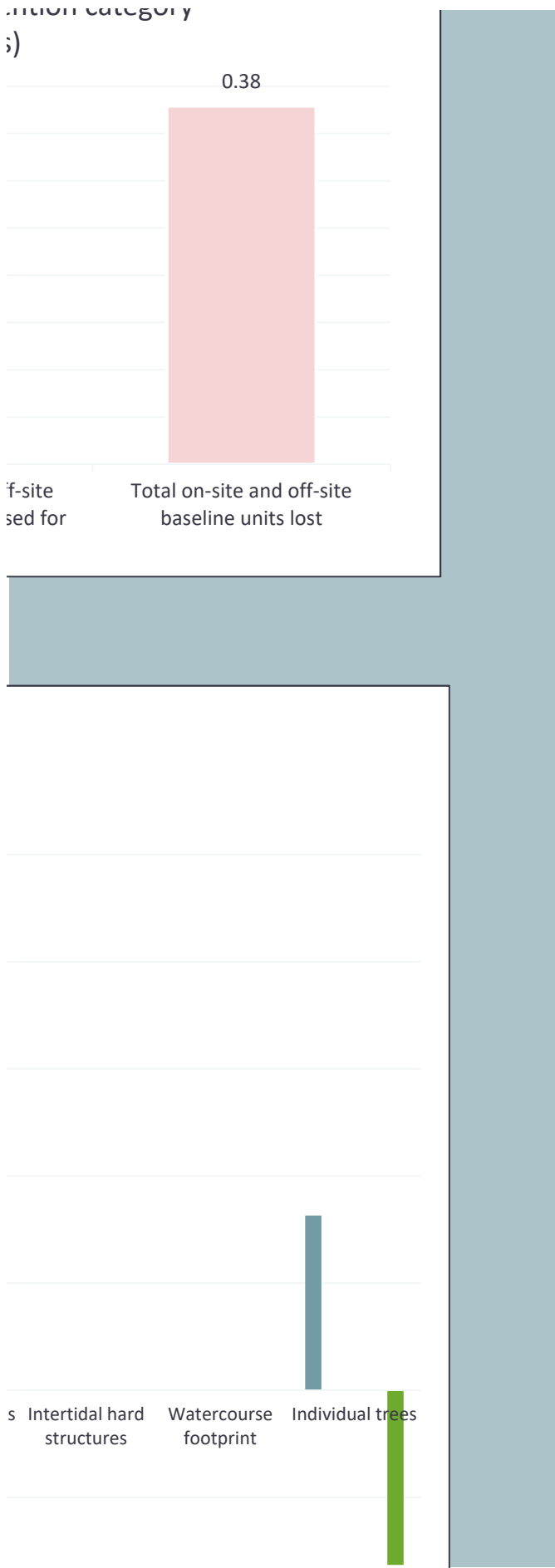
if-site
sed for

Total on-site and off-site
baseline units lost

s Intertidal hard
structures

Watercourse
footprint

Individual trees

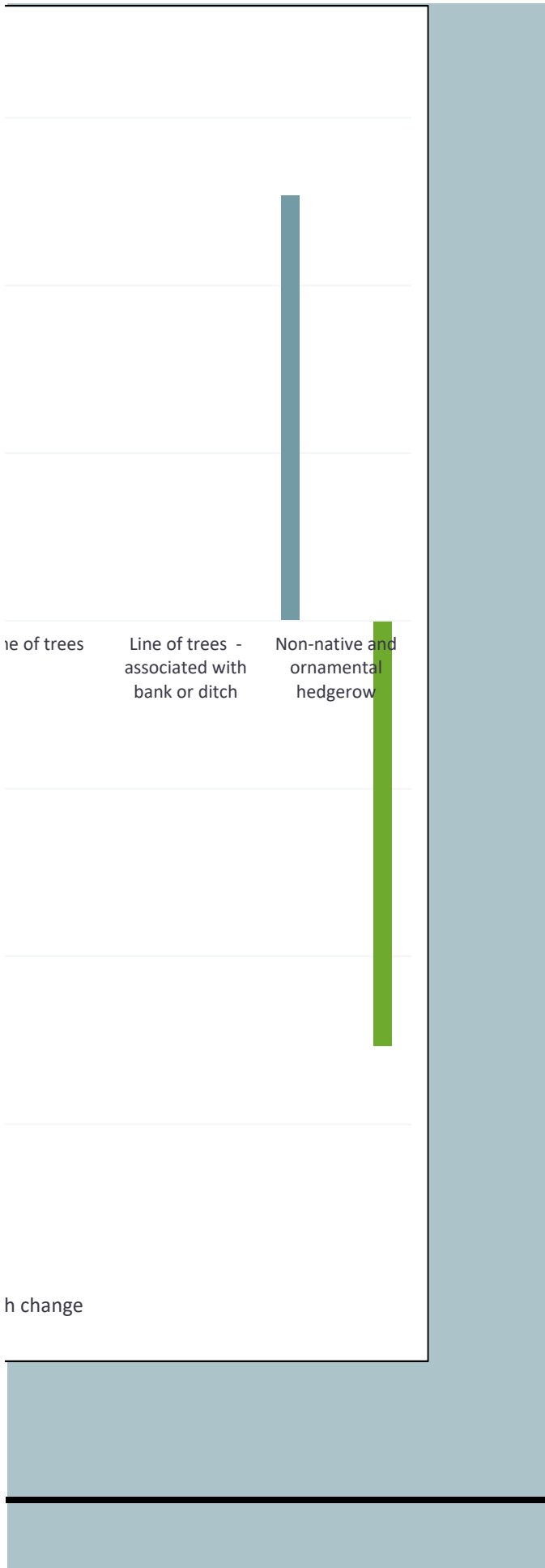


ned area change

ention category
ts)

0.05

site baseline Total on-site and off-site baseline
enhancement units lost

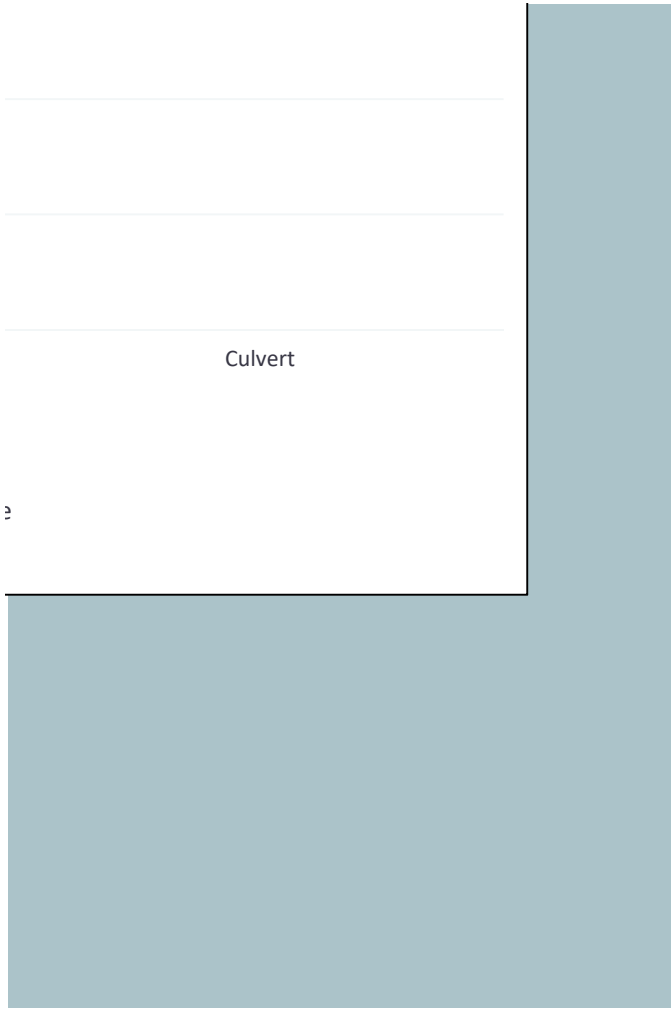


Number of trees

Line of trees - associated with bank or ditch

Non-native and ornamental hedgerow


Change





Return to
results
menu

Trading
summary
hedgerows

Trading
summary
watercourses







Tradi

Distinctiveness Group

Very High

High

Medium

Low

Very Hig

Habitat group

Grassland - Lowland dry acid grassland

Grassland - Lowland meadows

Grassland - Upland hay meadows

Heathland and shrub - Mountain heaths and willow scrub

Lakes - Aquifer fed naturally fluctuating water bodies

Sparsely vegetated land - Calaminarian grasslands

Sparsely vegetated land - Limestone pavement

Wetland - Blanket bog

Wetland - Depressions on peat substrates (H7150)

Wetland - Fens (upland and lowland)

Wetland - Lowland raised bog

Wetland - Oceanic valley mire[1] (D2.1)

Wetland - Purple moor grass and rush pastures

Wetland - Transition mires and quaking bogs (H7140)

Woodland and forest - Wood-pasture and parkland

Rocky shore - High energy littoral rock - on peat, clay or chalk

Rocky shore - Moderate energy littoral rock - on peat, clay or chalk

Rocky shore - Low energy littoral rock - on peat, clay or chalk

Rocky shore - Features of littoral rock - on peat, clay or chalk

Intertidal sediment - Littoral seagrass on peat, clay or chalk

Habitat group
Grassland - Traditional orchards
Grassland - Floodplain wetland mosaic and CFGM
Grassland - Lowland calcareous grassland
Grassland - Tall herb communities (H6430)
Grassland - Upland calcareous grassland
Heathland and shrub - Lowland Heathland
Heathland and shrub - Dunes with sea buckthorn (H2160)
Heathland and shrub - Upland heathland
Lakes - High alkalinity lakes
Lakes - Low alkalinity lakes
Lakes - Marl lakes
Lakes - Moderate alkalinity lakes
Lakes - Peat lakes
Lakes - Ponds (priority habitat)
Lakes - Temporary lakes ponds and pools (H3170)
Sparsely vegetated land - Coastal sand dunes
Sparsely vegetated land - Coastal vegetated shingle
Sparsely vegetated land - Inland rock outcrop and scree habitats
Sparsely vegetated land - Maritime cliff and slopes
Urban - Open mosaic habitats on previously developed land
Wetland - Reedbeds
Woodland and forest - Felled/Replacement for felled woodland
Woodland and forest - Lowland beech and yew woodland
Woodland and forest - Lowland mixed deciduous woodland
Woodland and forest - Native pine woodlands
Woodland and forest - Upland birchwoods
Woodland and forest - Upland mixed ashwoods
Woodland and forest - Upland oakwood
Woodland and forest - Wet woodland
Coastal lagoons - Coastal lagoons
Rocky shore - High energy littoral rock
Rocky shore - Moderate energy littoral rock
Rocky shore - Low energy littoral rock
Rocky shore - Features of littoral rock
Intertidal sediment - Littoral mud
Intertidal sediment - Littoral mixed sediments
Coastal saltmarsh - Saltmarshes and saline reedbeds
Intertidal sediment - Littoral biogenic reefs - Mussels
Intertidal sediment - Littoral biogenic reefs - Sabellaria
Intertidal sediment - Features of littoral sediment
Intertidal sediment - Littoral muddy sand
Intertidal sediment - Littoral seagrass

Medium

Habitat group

Cropland - Arable field margins cultivated annually

Cropland - Arable field margins game bird mix

Cropland - Arable field margins pollen and nectar

Cropland - Arable field margins tussocky

Grassland - Other lowland acid grassland

Grassland - Other neutral grassland

Grassland - Upland acid grassland

Heathland and shrub - Blackthorn scrub

Heathland and shrub - Bramble scrub

Heathland and shrub - Gorse scrub

Heathland and shrub - Hawthorn scrub

Heathland and shrub - Willow scrub

Heathland and shrub - Hazel scrub

Heathland and shrub - Mixed scrub

Lakes - Ponds (non-priority habitat)

Lakes - Reservoirs

Sparsely vegetated land - Other inland rock and scree

Urban - Cemeteries and churchyards

Urban - Biodiverse green roof

Individual trees - Urban tree

Individual trees - Rural tree

Woodland and forest - Other Scot's pine woodland

Woodland and forest - Other woodland; broadleaved

Woodland and forest - Other woodland; mixed

Intertidal sediment - Littoral coarse sediment

Intertidal sediment - Littoral sand

Intertidal hard structures - Artificial hard structures with integrated greening of grey infrastructure (IGGI)

Low D

Habitat group

Cropland - Cereal crops

Cropland - Horticulture

Cropland - Intensive orchards

Cropland - Non-cereal crops

Cropland - Temporary grass and clover leys

Cropland - Winter stubble

Grassland - Modified grassland

Grassland - Bracken

Heathland and shrub - Rhododendron scrub

Lakes - Ornamental lake or pond

Sparsely vegetated land - Ruderal/ephemeral

Sparsely vegetated land - Tall forbs

Urban - Bioswale

Urban - Bare ground

Urban - Allotments

Urban - Facade-bound green wall

Urban - Ground based green wall

Urban - Ground level planters

Urban - Other green roof

Urban - Intensive green roof

Urban - Introduced shrub

Urban - Rain garden

Urban - Actively worked sand pit quarry or open cast mine

Urban - Sustainable drainage system

Urban - Vacant or derelict land

Urban - Vegetated garden

Woodland and forest - Other coniferous woodland

Coastal saltmarsh - Artificial saltmarshes and saline reedbeds

Intertidal sediment - Artificial littoral coarse sediment

Intertidal sediment - Artificial littoral mud

Intertidal sediment - Artificial littoral sand

Intertidal sediment - Artificial littoral muddy sand

Intertidal sediment - Artificial littoral mixed sediments

Intertidal sediment - Artificial littoral seagrass

Intertidal sediment - Artificial littoral biogenic reefs

Intertidal hard structures - Artificial hard structures

Intertidal hard structures - Artificial features of hard structures

Heathland and shrub - Other sea buckthorn scrub

ng Summary

Trading Rule

Same habitat required – bespoke compensation option Δ

Same habitat required =

Same broad habitat or a higher distinctiveness habitat required (\geq)

Same distinctiveness or better habitat required \geq

h Distinctiveness

Group	On-site unit change	Off-site unit change	Project-wide unit change
Grassland	0.00	0.00	0.00
Grassland	0.00	0.00	0.00
Grassland	0.00	0.00	0.00
Heathland and shrub	0.00	0.00	0.00
Lakes	0.00	0.00	0.00
Sparsely vegetated land	0.00	0.00	0.00
Sparsely vegetated land	0.00	0.00	0.00
Wetland	0.00	0.00	0.00
Wetland	0.00	0.00	0.00
Wetland	0.00	0.00	0.00
Wetland	0.00	0.00	0.00
Wetland	0.00	0.00	0.00
Wetland	0.00	0.00	0.00
Wetland	0.00	0.00	0.00
Woodland and forest	0.00	0.00	0.00
Rocky shore	0.00	0.00	0.00
Rocky shore	0.00	0.00	0.00
Rocky shore	0.00	0.00	0.00
Rocky shore	0.00	0.00	0.00
Intertidal sediment	0.00	0.00	0.00
	0.00	0.00	0.00

0.00	0.00	0.00
------	------	------

Distinctiveness

Group	On-site unit change	Off-site unit change	Project wide unit change
Cropland	0.00	0.00	0.00
Cropland	0.00	0.00	0.00
Cropland	0.00	0.00	0.00
Cropland	0.00	0.00	0.00
Grassland	0.00	0.00	0.00
Grassland	0.00	0.00	0.00
Grassland	0.00	0.00	0.00
Heathland and shrub	0.00	0.00	0.00
Heathland and shrub	0.00	0.00	0.00
Heathland and shrub	0.00	0.00	0.00
Heathland and shrub	0.00	0.00	0.00
Heathland and shrub	0.00	0.00	0.00
Heathland and shrub	0.00	0.00	0.00
Heathland and shrub	0.00	0.00	0.00
Lakes	0.00	0.00	0.00
Lakes	0.00	0.00	0.00
Sparsely vegetated land	0.00	0.00	0.00
Urban	0.00	0.00	0.00
Urban	0.00	0.00	0.00
Individual trees	-0.30	0.00	-0.30
Individual trees	0.00	0.00	0.00
Woodland and forest	0.00	0.00	0.00
Woodland and forest	0.00	0.00	0.00
Woodland and forest	0.00	0.00	0.00
Intertidal sediment	0.00	0.00	0.00
Intertidal sediment	0.00	0.00	0.00
Intertidal hard structures	0.00	0.00	0.00
	-0.30	0.00	-0.30

Distinctiveness

Group	On-site unit change	Off-site unit change	Pro
Cropland	0.00	0.00	
Cropland	0.00	0.00	
Cropland	0.00	0.00	
Cropland	0.00	0.00	
Cropland	0.00	0.00	
Cropland	0.00	0.00	
Grassland	0.00	0.00	
Grassland	0.00	0.00	
Heathland and shrub	0.00	0.00	
Lakes	0.00	0.00	
Sparsely vegetated land	0.00	0.00	
Sparsely vegetated land	0.00	0.00	
Urban	0.00	0.00	
Urban	0.00	0.00	
Urban	0.00	0.00	
Urban	0.00	0.00	
Urban	0.00	0.00	
Urban	0.00	0.00	
Urban	0.00	0.00	
Urban	0.00	0.00	
Urban	0.00	0.00	
Urban	0.00	0.00	
Urban	0.00	0.00	
Urban	0.00	0.00	
Urban	0.00	0.00	
Urban	0.00	0.00	
Urban	-0.08	0.00	
Woodland and forest	0.00	0.00	
Coastal saltmarsh	0.00	0.00	
Intertidal sediment	0.00	0.00	
Intertidal sediment	0.00	0.00	
Intertidal sediment	0.00	0.00	
Intertidal sediment	0.00	0.00	
Intertidal sediment	0.00	0.00	
Intertidal sediment	0.00	0.00	
Intertidal sediment	0.00	0.00	
Intertidal hard structures	0.00	0.00	
Intertidal hard structures	0.00	0.00	
Heathland and shrub	0.00	0.00	
	-0.08	0.00	

0.00

Cumulative broad habitat change

0.00

0.00

0.00

0.00

0.00

0.00

-0.30



0.00

0.00

Very High Distinctiveness Summary

Very High Distinctiveness Units available to offset lower distinctiveness deficit	0.00
Remaining losses; Like for like not satisfied	0.00

High Distinctiveness Summary

High Distinctiveness Units available to offset lower distinctiveness deficit	0.00
Remaining losses; Like for like not satisfied	0.00

Medium Distinctiveness Summary

Medium Distinctiveness Units available to offset Lower Distinctiveness Deficit	0.00	
Medium Distinctiveness Broad Habitat losses to be offset by trading up	-0.30	⚠
Higher Distinctiveness Surplus Units minus Medium Distinctiveness Broad Habitat Deficit	-0.30	⚠
Cumulative surplus of units	-0.30	⚠


Low Distinctiveness Summary

Low Distinctiveness net change in units	-0.08	⚠
Cumulative surplus of units	-0.08	▲

Return to
results
menu

Trading
summary area
habitats

Trading
summary
watercourses



Tree

Distinctiveness Group

Very High

High

Medium

Low

Very Low

Very High Distinctive

Habitat group

Species-rich native hedgerow with trees - associated with bank or ditch

High Distinctive

Habitat group

Species-rich native hedgerow with trees

Species-rich native hedgerow - associated with bank or ditch

Native hedgerow with trees - associated with bank or ditch

Medium Distinctive

Habitat group

Species-rich native hedgerow
Native hedgerow - associated with bank or ditch
Native hedgerow with trees
Ecologically valuable line of trees
Ecologically valuable line of trees - associated with bank or ditch



Low Distinctive
Habitat group
Native hedgerow
Line of trees
Line of trees - associated with bank or ditch



Very Low Distinctive
Habitat group
Non-native and ornamental hedgerow



Trading Summary

Trading Rule	T
Same habitat required =	
Like for like or better	
Same distinctiveness or better habitat required	
Same distinctiveness or better habitat required	
Same distinctiveness or better habitat required	

ctiveness

On-site unit change	Off-site unit change	Project-wide unit change
0.00	0.00	0.00
0.00	0.00	0.00

veness

On-site unit change	Off-site unit change	Project wide unit change
0.00	0.00	0.00
0.00	0.00	0.00
0.00	0.00	0.00
0.00	0.00	0.00

ctiveness

On-site unit change	Off-site unit change	Project wide unit change
---------------------	----------------------	--------------------------

0.00	0.00	0.00
0.00	0.00	0.00
0.00	0.00	0.00
0.00	0.00	0.00
0.00	0.00	0.00
0.00	0.00	0.00





veness

On-site unit change	Off-site unit change	Project wide unit change
0.00	0.00	0.00
0.00	0.00	0.00
0.00	0.00	0.00
0.00	0.00	0.00



ctiveness

On-site unit change	Off-site unit change	Project wide unit change
-0.05	0.00	-0.05 
-0.05	0.00	-0.05



Trading Satisfied?
Yes ✓
Yes ✓
Yes ✓
Yes ✓
No ▲

Very High Distinctiveness
Very High Distinctiveness Units available to offset lower distinctiveness deficit
Remaining losses; Like for like not satisfied

High Distinctiveness
High Distinctiveness Units available to offset lower distinctiveness deficit
High Distinctiveness losses to be offset by trading up
Higher Distinctiveness surplus units minus any high distinctiveness deficit

Medium Distinctiveness
Units available from higher distinctiveness habitats

Medium Distinctiveness net
change in units

Cumulative availability of units

Low Distinctiveness

Low Distinctiveness net change in
units

Cumulative availability of units

Very Low Distinctiveness

Very Low Distinctiveness net
change in units

Cumulative availability of units

stinctiveness Summary

0.00

0.00

inctiveness Summary

0.00

0.00

0.00

tinctiveness Summary

0.00

0.00

0.00

activeness Summary

0.00

0.00


stinctiveness Summary


-0.05



-0.05








Return to
results
menu

Trading
summary area
habitats

Trading
summary
hedgerows



Distinctiveness Group

Very High

High

Medium

Low

Very High Distinctive

Habitat group

Priority habitat

High Distinctiveness

Habitat group

Other rivers and streams

Medium Distinctive

Habitat group

Ditches

Canals

Low Distinctiveness

Habitat group

Culvert

Trading Summary

Trading Rule

Same habitat required – bespoke compensation option Δ

Same habitat required =

Same habitat required =

Better distinctiveness habitat required

ness

On-site unit change	Off-site unit change	Project-wide unit change
0.00	0.00	0.00
0.00	0.00	0.00

ess

On-site unit change	Off-site unit change	Project-wide unit change
0.00	0.00	0.00
0.00	0.00	0.00

ness

On-site unit change	Off-site unit change	Project wide unit change
0.00	0.00	0.00

0.00	0.00	0.00
0.00	0.00	0.00



ess

On-site unit change	Off-site unit change	Project wide unit change
0.00	0.00	0.00
0.00	0.00	0.00



Trading Satisfied?
Yes ✓
Yes ✓
Yes ✓
Yes ✓

Very High Distinctiveness Summary	
Very High Distinctiveness Units available to offset lower distinctiveness deficit	0.00
Remaining losses; Like for like not satisfied	0.00


High Distinctiveness Summary	
High Distinctiveness Units available to offset lower distinctiveness deficit	0.00
Remaining losses; Like for like not satisfied	0.00

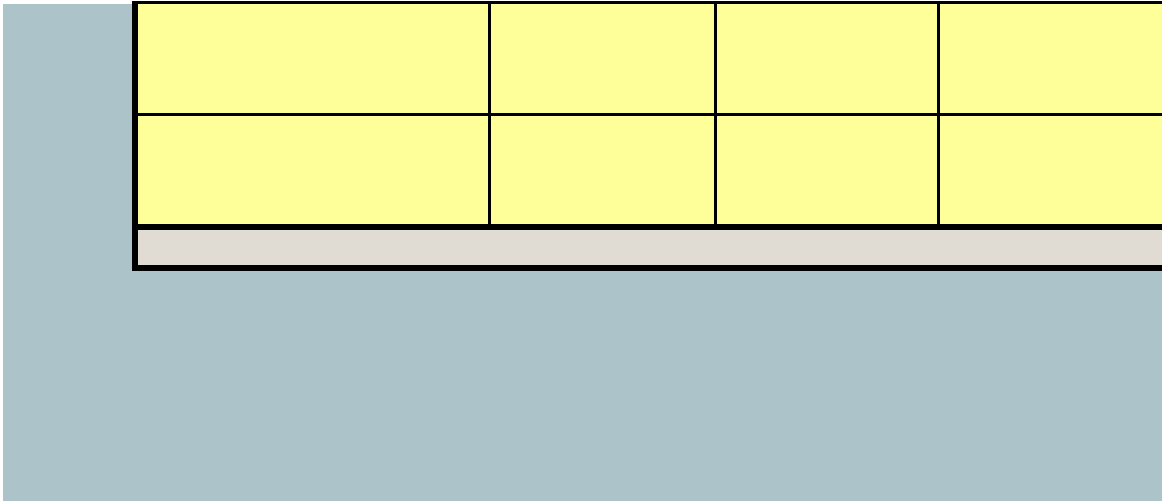
Medium Distinctiveness Summary	
Medium Distinctiveness Units available to offset Lower Distinctiveness Deficit	0.00
Remaining losses; Like for like not satisfied	0.00

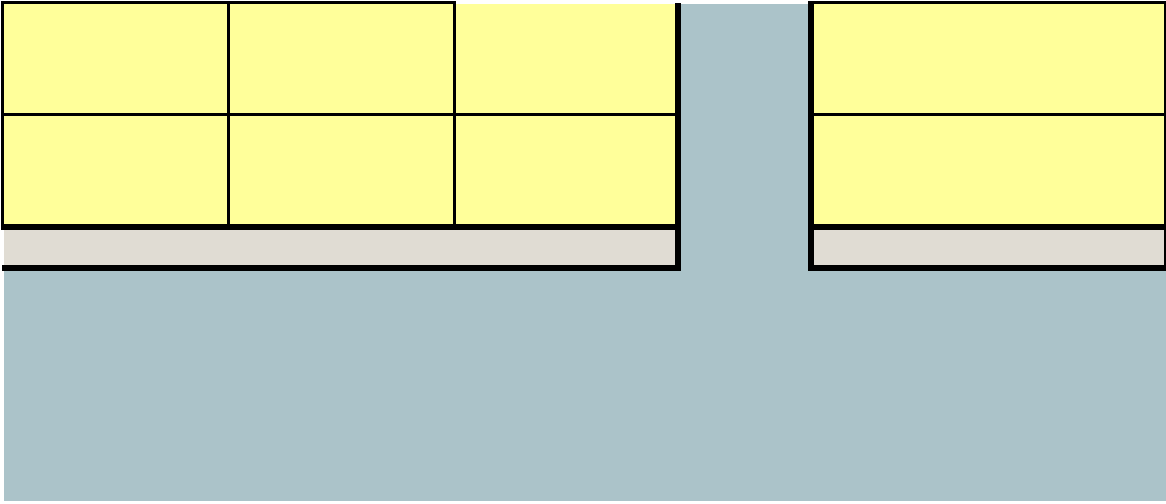
Low Distinctiveness Summary

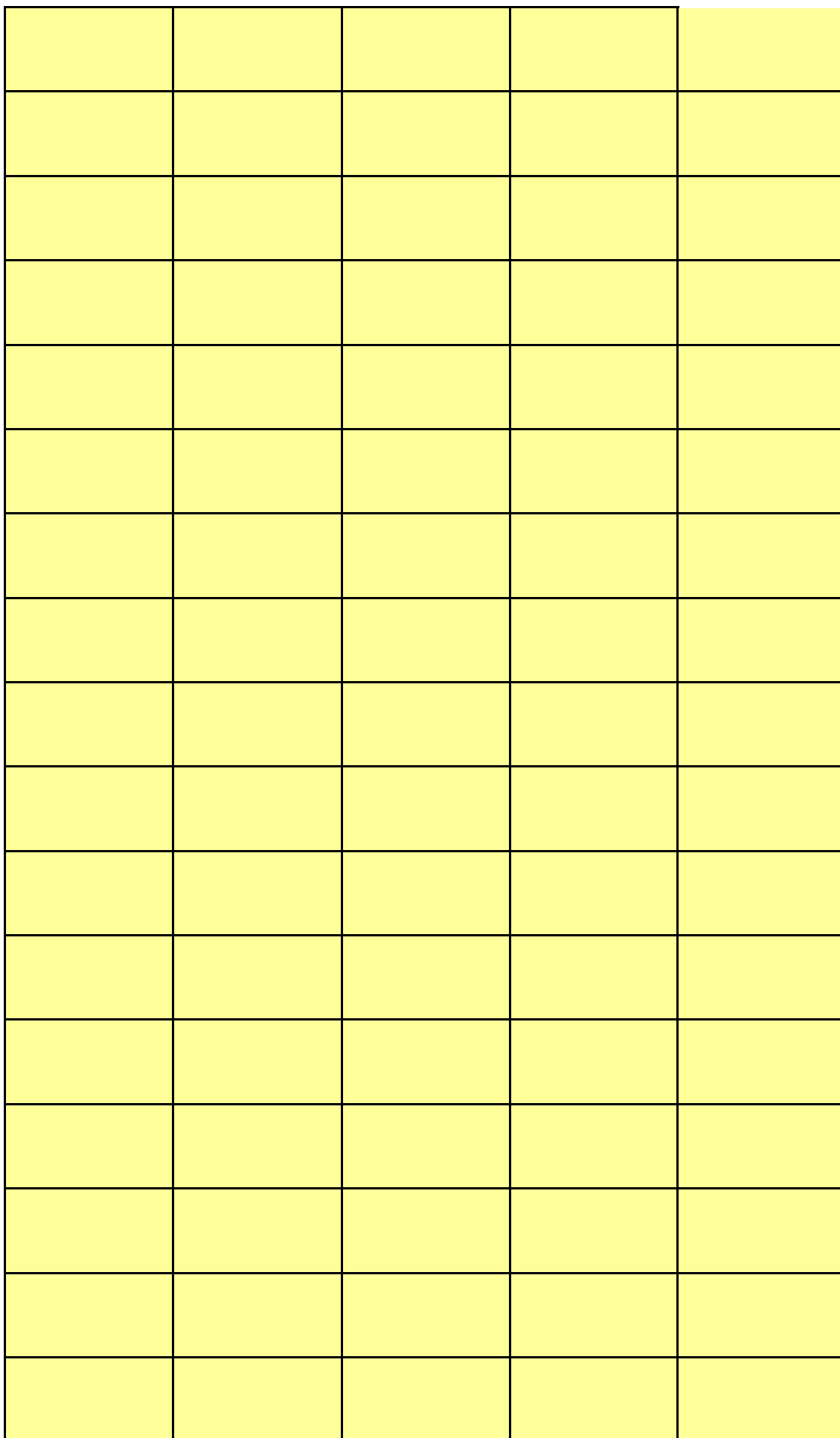
Low Distinctiveness net change in units	0.00
Cumulative availability of units	0.00






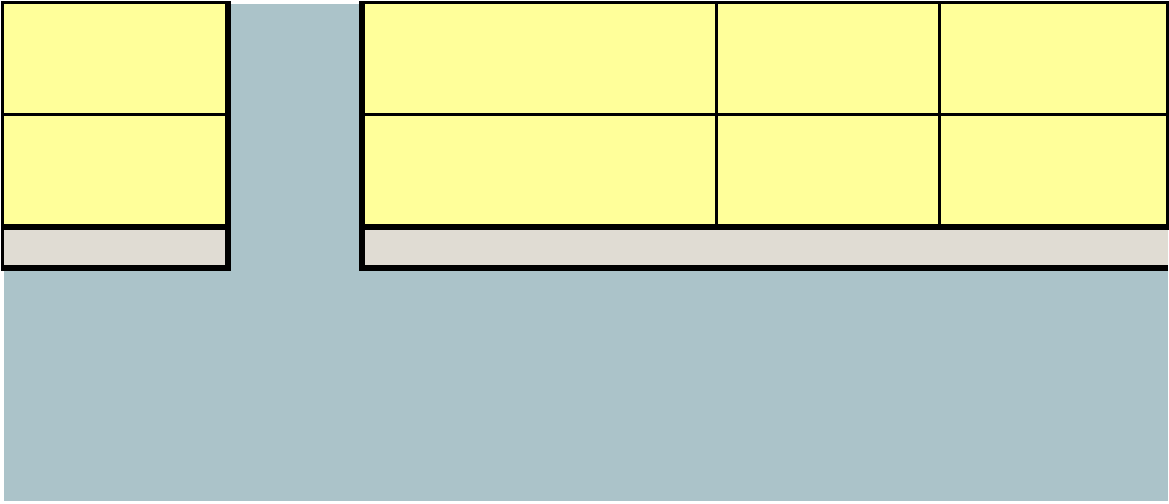











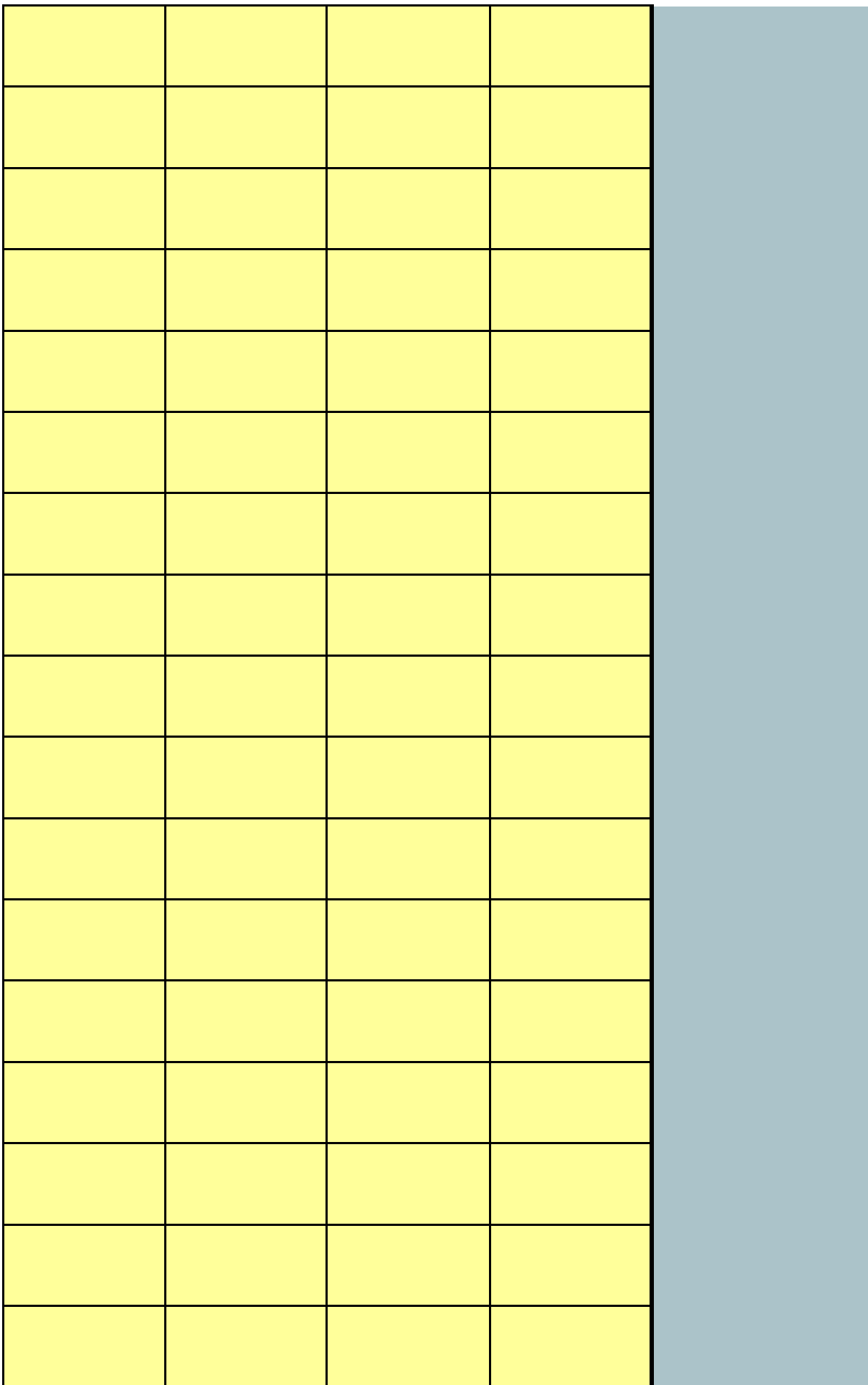
This image features a vertical grid structure. A solid light blue vertical stripe runs down the center, dividing the space into three equal-width vertical sections. The entire grid area is filled with a light yellow color. The grid is defined by a network of black lines, with 15 horizontal lines and 3 vertical lines (including the boundaries and the central stripe) creating a grid of 15 rows and 3 columns.




















👁 For further information please refer to

Habitat reference	Metric habitat type	Irreplaceable habitat name

	Irreplaceable habitat area including individual trees, green walls and intertidal hard structures:
	Total irreplaceable habitat area excluding individual trees, green walls and intertidal hard structures:



👁 For further information please refer to

Habitat reference	Metric Habitat type	Irreplaceable habitat name

	Irreplaceable habitat area including individual trees, green walls and intertidal hard structures:	
	Total irreplaceable habitat area excluding individual trees, Green walls and intertidal hard structures:	

0.00	
0.00	



Irreplaceable area habitat

the irreplaceable habitats section of the metric user guide. This sheet is autopopula

Total area at baseline	Area retained	Area enhanced	Area lost

0.00			
0.00			




--

--

s off-site

ted from the D1 off-site habitat baseline tab, with the exception of irreplaceab

Bespoke compensation agreed for losses?	User comments



le habitat name.

Planning authority comments	Habitat reference number

Project Name: 45a St

Condense

Ma

Ref	Broad Habitat
1	Urban
2	Urban
3	Urban
4	Urban
5	Individual trees
6	
7	
8	
9	
10	
11	
12	
13	
14	
15	
16	
17	
18	
19	
20	
21	
22	
23	
24	
25	

26	
27	
28	
29	
30	
31	
32	
33	
34	
35	
36	
37	
38	
39	
40	
41	
42	
43	
44	
45	
46	
47	
48	
49	
50	
51	
52	
53	
54	
55	
56	
57	
58	
59	
60	
61	
62	
63	
64	
65	
66	
67	
68	
69	
70	
71	
72	
73	

74	
75	
76	
77	
78	
79	
80	
81	
82	
83	
84	
85	
86	
87	
88	
89	
90	
91	
92	
93	
94	
95	
96	
97	
98	
99	
100	
101	
102	
103	
104	
105	
106	
107	
108	
109	
110	
111	
112	
113	
114	
115	
116	
117	
118	
119	
120	
121	

122	
123	
124	
125	
126	
127	
128	
129	
130	
131	
132	
133	
134	
135	
136	
137	
138	
139	
140	
141	
142	
143	
144	
145	
146	
147	
148	
149	
150	
151	
152	
153	
154	
155	
156	
157	
158	
159	
160	
161	
162	
163	
164	
165	
166	
167	
168	
169	

170	
171	
172	
173	
174	
175	
176	
177	
178	
179	
180	
181	
182	
183	
184	
185	
186	
187	
188	
189	
190	
191	
192	
193	
194	
195	
196	
197	
198	
199	
200	
201	
202	
203	
204	
205	
206	
207	
208	
209	
210	
211	
212	
213	
214	
215	
216	
217	

218	
219	
220	
221	
222	
223	
224	
225	
226	
227	
228	
229	
230	
231	
232	
233	
234	
235	
236	
237	
238	
239	
240	
241	
242	
243	
244	
245	
246	
247	
248	






Baseline units retained	Baseline units enhanced	Area habitat lost	Units lost
0.00	0.00	0.04	0.08
0.00	0.00	0.00	0.00
0.00	0.00	0.02	0.00
0.00	0.00	0.01	0.00
0.00	0.00	0.03	0.30



Bespoke compensation agreed for losses of VHDH or irreplaceable habitat	User comments
	Area of garden, comprised largely of mown lawn and rockery
	Hardstanding forming small area of patio and stone stairs around the building
	Area of artificial surface forming aggregate driveway and wooden decking around the building.
	Central existing dwelling
	Two medium-sized trees in the north of the site. Condition assessed as moderate: passing A, B, C, and F; failing D and E. Trees are mentioned in the Kirklees Local Plan (2019) such as under Policy LP24 - Design



Project Name: 45a St Hel

Condense / S

Main

Ref	Broad Habitat
1	
2	
3	
4	
5	
6	
7	
8	
9	
10	
11	
12	
13	
14	
15	
16	
17	
18	
19	
20	
21	
22	
23	
24	
25	
26	
27	
28	
29	
30	
31	
32	
33	

34	
35	
36	
37	
38	
39	
40	
41	
42	
43	
44	
45	
46	
47	
48	
49	
50	
51	
52	
53	
54	
55	
56	
57	
58	
59	
60	
61	
62	
63	
64	
65	
66	
67	
68	
69	
70	
71	
72	
73	
74	
75	
76	
77	
78	
79	
80	
81	
82	
83	

84	
85	
86	
87	
88	
89	
90	
91	
92	
93	
94	
95	
96	
97	
98	
99	
100	
101	
102	
103	
104	
105	
106	
107	
108	
109	
110	
111	
112	
113	
114	
115	
116	
117	
118	
119	
120	
121	
122	
123	
124	
125	
126	
127	
128	
129	
130	
131	
132	
133	

134	
135	
136	
137	
138	
139	
140	
141	
142	
143	
144	
145	
146	
147	
148	
149	
150	
151	
152	
153	
154	
155	
156	
157	
158	
159	
160	
161	
162	
163	
164	
165	
166	
167	
168	
169	
170	
171	
172	
173	
174	
175	
176	
177	
178	
179	
180	
181	
182	
183	

184	
185	
186	
187	
188	
189	
190	
191	
192	
193	
194	
195	
196	
197	
198	
199	
200	
201	
202	
203	
204	
205	
206	
207	
208	
209	
210	
211	
212	
213	
214	
215	
216	
217	
218	
219	
220	
221	
222	
223	
224	
225	
226	
227	
228	
229	
230	
231	
232	
233	

234	
235	
236	
237	
238	
239	
240	
241	
242	
243	
244	
245	
246	



Total habitat area

Site Area (Excluding area of individual trees, green walls, intertidal hard structures)

M² to hectares conversion tool:

0.00

0.00

Select a unit	Hectares	M ²







			Total Units
--	--	--	--------------------



0.00	



Comments	
Planning authority comments	Habitat reference number

























			0.00







Project Name: 45a St Helen's

D

Condense / Show Co

Main Menu

Ref	Broad habitat
1	
2	
3	
4	
5	
6	
7	
8	
9	
10	
11	
12	
13	
14	
15	
16	
17	
18	
19	
20	
21	
22	
23	
24	
25	
26	
27	
28	
29	
30	
31	
32	
33	
34	
35	

36	
37	
38	
39	
40	
41	
42	
43	
44	
45	
46	
47	
48	
49	
50	
51	
52	
53	
54	
55	
56	
57	
58	
59	
60	
61	
62	
63	
64	
65	
66	
67	
68	
69	
70	
71	
72	
73	
74	
75	
76	
77	
78	
79	
80	
81	
82	
83	
84	
85	

86	
87	
88	
89	
90	
91	
92	
93	
94	
95	
96	
97	
98	
99	
100	
101	
102	
103	
104	
105	
106	
107	
108	
109	
110	
111	
112	
113	
114	
115	
116	
117	
118	
119	
120	
121	
122	
123	
124	
125	
126	
127	
128	
129	
130	
131	
132	
133	
134	
135	

136	
137	
138	
139	
140	
141	
142	
143	
144	
145	
146	
147	
148	
149	
150	
151	
152	
153	
154	
155	
156	
157	
158	
159	
160	
161	
162	
163	
164	
165	
166	
167	
168	
169	
170	
171	
172	
173	
174	
175	
176	
177	
178	
179	
180	
181	
182	
183	
184	
185	


186	
187	
188	
189	
190	
191	
192	
193	
194	
195	
196	
197	
198	
199	
200	
201	
202	
203	
204	
205	
206	
207	
208	
209	
210	
211	
212	
213	
214	
215	
216	
217	
218	
219	
220	
221	
222	
223	
224	
225	
226	
227	
228	
229	
230	
231	
232	
233	
234	
235	

236	
237	
238	
239	
240	
241	
242	
243	
244	
245	
246	
247	
248	





Site Area (Excluding area of individual trees, green walls, i

M² to hectares conversion tool:











0.00	0.00	0.00	0.00	0.00	0.00

Total area lost (excluding area of individual trees, green walls and intertidal hard structures)	0.00
---	-------------

0.00	
-------------	--

A large teal shaded area covers the bottom portion of the table structure, extending from the bottom row of the first table down to the bottom of the page.







ect Name: 45a St He

Condense / S

Main

Broad Habitat

Ref

1

2

3

4

5

6

7

8

9

10

11

12

13

14

15

16

17

18

19

20

21

22

23

24

25

26

27

28

29

30

31

32

33	
34	
35	
36	
37	
38	
39	
40	
41	
42	
43	
44	
45	
46	
47	
48	
49	
50	
51	
52	
53	
54	
55	
56	
57	
58	
59	
60	
61	
62	
63	
64	
65	
66	
67	
68	
69	
70	
71	
72	
73	
74	
75	
76	
77	
78	
79	
80	
81	
82	

83	
84	
85	
86	
87	
88	
89	
90	
91	
92	
93	
94	
95	
96	
97	
98	
99	
100	
101	
102	
103	
104	
105	
106	
107	
108	
109	
110	
111	
112	
113	
114	
115	
116	
117	
118	
119	
120	
121	
122	
123	
124	
125	
126	
127	
128	
129	
130	
131	
132	

133	
134	
135	
136	
137	
138	
139	
140	
141	
142	
143	
144	
145	
146	
147	
148	
149	
150	
151	
152	
153	
154	
155	
156	
157	
158	
159	
160	
161	
162	
163	
164	
165	
166	
167	
168	
169	
170	
171	
172	
173	
174	
175	
176	
177	
178	
179	
180	
181	
182	

183	
184	
185	
186	
187	
188	
189	
190	
191	
192	
193	
194	
195	
196	
197	
198	
199	
200	
201	
202	
203	
204	
205	
206	
207	
208	
209	
210	
211	
212	
213	
214	
215	
216	
217	
218	
219	
220	
221	
222	
223	
224	
225	
226	
227	
228	
229	
230	
231	
232	

233	
234	
235	
236	
237	
238	
239	
240	
241	
242	
243	
244	
245	
246	



Total habitat area

Site Area (Excluding area of individual trees, green walls, intertidal hard structures)

M² to hectares conversion tool:

0.00

0.00


Select a unit	Hectares	M²








take account of tr
take account of tr







ading
ading

0.00		
















	Total habitat area	0.00
--	---------------------------	-------------



















0.00	
------	--

















Name: 45a St Helen's

Condense / Show C

Main Menu

Ref	Hedge number
1	1
2	
3	
4	
5	
6	
7	
8	
9	
10	
11	
12	
13	
14	
15	
16	
17	
18	
19	
20	
21	
22	
23	
24	
25	
26	
27	
28	
29	
30	
31	
32	
33	
34	
35	

36	
37	
38	
39	
40	
41	
42	
43	
44	
45	
46	
47	
48	
49	
50	
51	
52	
53	
54	
55	
56	
57	
58	
59	
60	
61	
62	
63	
64	
65	
66	
67	
68	
69	
70	
71	
72	
73	
74	
75	
76	
77	
78	
79	
80	
81	
82	
83	
84	
85	


86	
87	
88	
89	
90	
91	
92	
93	
94	
95	
96	
97	
98	
99	
100	
101	
102	
103	
104	
105	
106	
107	
108	
109	
110	
111	
112	
113	
114	
115	
116	
117	
118	
119	
120	
121	
122	
123	
124	
125	
126	
127	
128	
129	
130	
131	
132	
133	
134	
135	


136	
137	
138	
139	
140	
141	
142	
143	
144	
145	
146	
147	
148	
149	
150	
151	
152	
153	
154	
155	
156	
157	
158	
159	
160	
161	
162	
163	
164	
165	
166	
167	
168	
169	
170	
171	
172	
173	
174	
175	
176	
177	
178	
179	
180	
181	
182	
183	
184	
185	


186	
187	
188	
189	
190	
191	
192	
193	
194	
195	
196	
197	
198	
199	
200	
201	
202	
203	
204	
205	
206	
207	
208	
209	
210	
211	
212	
213	
214	
215	
216	
217	
218	
219	
220	
221	
222	
223	
224	
225	
226	
227	
228	
229	
230	
231	
232	
233	
234	
235	

236	
237	
238	
239	
240	
241	
242	
243	
244	
245	
246	
247	
248	

0.05








0.05	0.05	





Name: 45a St Helen's

E

Condense / Show

Main Mer

Ref	New hedge number
1	
2	
3	
4	
5	
6	
7	
8	
9	
10	
11	
12	
13	
14	
15	
16	
17	
18	
19	
20	
21	
22	
23	
24	
25	
26	
27	
28	
29	
30	
31	
32	
33	
34	
35	

36	
37	
38	
39	
40	
41	
42	
43	
44	
45	
46	
47	
48	
49	
50	
51	
52	
53	
54	
55	
56	
57	
58	
59	
60	
61	
62	
63	
64	
65	
66	
67	
68	
69	
70	
71	
72	
73	
74	
75	
76	
77	
78	
79	
80	
81	
82	
83	
84	
85	

86	
87	
88	
89	
90	
91	
92	
93	
94	
95	
96	
97	
98	
99	
100	
101	
102	
103	
104	
105	
106	
107	
108	
109	
110	
111	
112	
113	
114	
115	
116	
117	
118	
119	
120	
121	
122	
123	
124	
125	
126	
127	
128	
129	
130	
131	
132	
133	
134	
135	

136	
137	
138	
139	
140	
141	
142	
143	
144	
145	
146	
147	
148	
149	
150	
151	
152	
153	
154	
155	
156	
157	
158	
159	
160	
161	
162	
163	
164	
165	
166	
167	
168	
169	
170	
171	
172	
173	
174	
175	
176	
177	
178	
179	
180	
181	
182	
183	
184	
185	

186	
187	
188	
189	
190	
191	
192	
193	
194	
195	
196	
197	
198	
199	
200	
201	
202	
203	
204	
205	
206	
207	
208	
209	
210	
211	
212	
213	
214	
215	
216	
217	
218	
219	
220	
221	
222	
223	
224	
225	
226	
227	
228	
229	
230	
231	
232	
233	
234	
235	

236	
237	
238	
239	
240	
241	
242	
243	
244	
245	
246	
247	
248	











			0.00




















0.00















0.00




















E-1 Off-Site Hedge Baseline

Condense / Show Columns

Condense / Show Rows

Main Menu

Existing hedgerow habitats

Ref	Hedge number	Habitat type
1		
2		
3		
4		
5		
6		
7		
8		
9		
10		
11		
12		
13		
14		
15		
16		
17		
18		
19		
20		
21		
22		
23		
24		
25		
26		
27		
28		
29		
30		
31		
32		
33		
34		
35		
36		

37		
38		
39		
40		
41		
42		
43		
44		
45		
46		
47		
48		
49		
50		
51		
52		
53		
54		
55		
56		
57		
58		
59		
60		
61		
62		
63		
64		
65		
66		
67		
68		
69		
70		
71		
72		
73		
74		
75		
76		
77		
78		
79		
80		
81		
82		
83		
84		
85		
86		

87		
88		
89		
90		
91		
92		
93		
94		
95		
96		
97		
98		
99		
100		
101		
102		
103		
104		
105		
106		
107		
108		
109		
110		
111		
112		
113		
114		
115		
116		
117		
118		
119		
120		
121		
122		
123		
124		
125		
126		
127		
128		
129		
130		
131		
132		
133		
134		
135		
136		

137		
138		
139		
140		
141		
142		
143		
144		
145		
146		
147		
148		
149		
150		
151		
152		
153		
154		
155		
156		
157		
158		
159		
160		
161		
162		
163		
164		
165		
166		
167		
168		
169		
170		
171		
172		
173		
174		
175		
176		
177		
178		
179		
180		
181		
182		
183		
184		
185		
186		


187		
188		
189		
190		
191		
192		
193		
194		
195		
196		
197		
198		
199		
200		
201		
202		
203		
204		
205		
206		
207		
208		
209		
210		
211		
212		
213		
214		
215		
216		
217		
218		
219		
220		
221		
222		
223		
224		
225		
226		
227		
228		
229		
230		
231		
232		
233		
234		
235		
236		


237		
238		
239		
240		
241		
242		
243		
244		
245		
246		
247		
248		

0.00














0.00	0.00	0.00	0.00	0.00	0.00	0.00




















ct Name: 45a St Helen's Gate, Almondbury, Huddersfield, HD4 6SG M

E-2 Off-Site Hedge Creation

Condense / Show Columns

Condense / Show Rows

Main Menu

Proposed habitats

Ref	New hedge number	Habitat type
1		
2		
3		
4		
5		
6		
7		
8		
9		
10		
11		
12		
13		
14		
15		
16		
17		
18		
19		
20		
21		
22		
23		
24		
25		
26		
27		
28		
29		
30		
31		
32		
33		
34		

35		
36		
37		
38		
39		
40		
41		
42		
43		
44		
45		
46		
47		
48		
49		
50		
51		
52		
53		
54		
55		
56		
57		
58		
59		
60		
61		
62		
63		
64		
65		
66		
67		
68		
69		
70		
71		
72		
73		
74		
75		
76		
77		
78		
79		
80		
81		
82		
83		
84		


85		
86		
87		
88		
89		
90		
91		
92		
93		
94		
95		
96		
97		
98		
99		
100		
101		
102		
103		
104		
105		
106		
107		
108		
109		
110		
111		
112		
113		
114		
115		
116		
117		
118		
119		
120		
121		
122		
123		
124		
125		
126		
127		
128		
129		
130		
131		
132		
133		
134		

135		
136		
137		
138		
139		
140		
141		
142		
143		
144		
145		
146		
147		
148		
149		
150		
151		
152		
153		
154		
155		
156		
157		
158		
159		
160		
161		
162		
163		
164		
165		
166		
167		
168		
169		
170		
171		
172		
173		
174		
175		
176		
177		
178		
179		
180		
181		
182		
183		
184		


185		
186		
187		
188		
189		
190		
191		
192		
193		
194		
195		
196		
197		
198		
199		
200		
201		
202		
203		
204		
205		
206		
207		
208		
209		
210		
211		
212		
213		
214		
215		
216		
217		
218		
219		
220		
221		
222		
223		
224		
225		
226		
227		
228		
229		
230		
231		
232		
233		
234		


235		
236		
237		
238		
239		
240		
241		
242		
243		
244		
245		
246		
247		
248		


0.00



















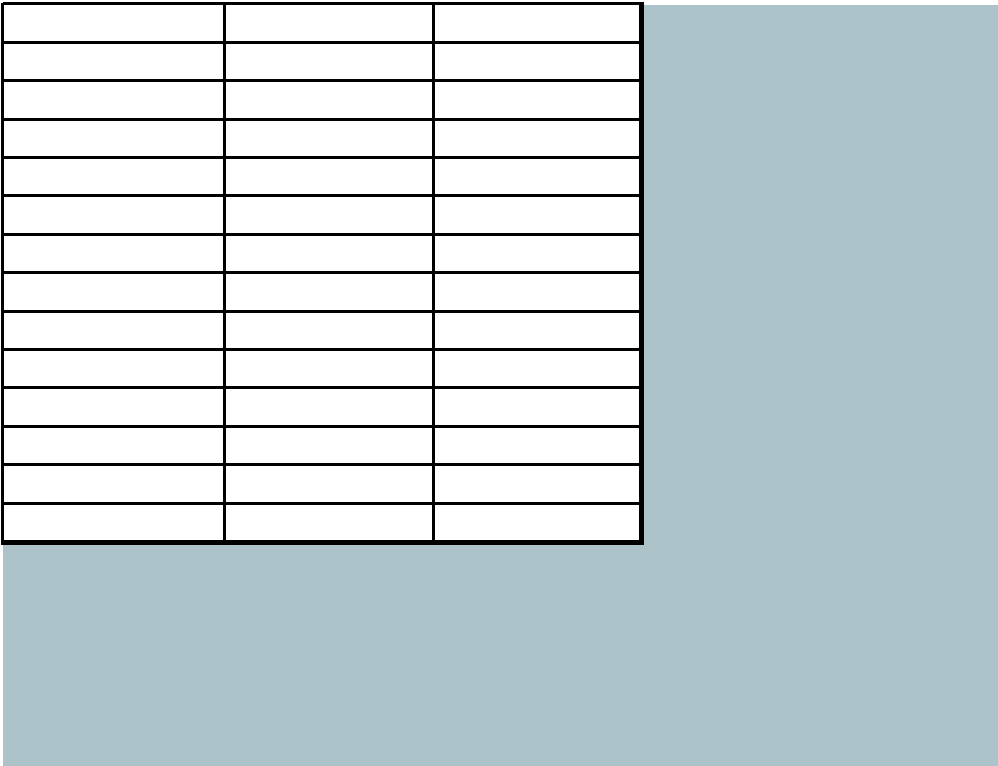






0.00





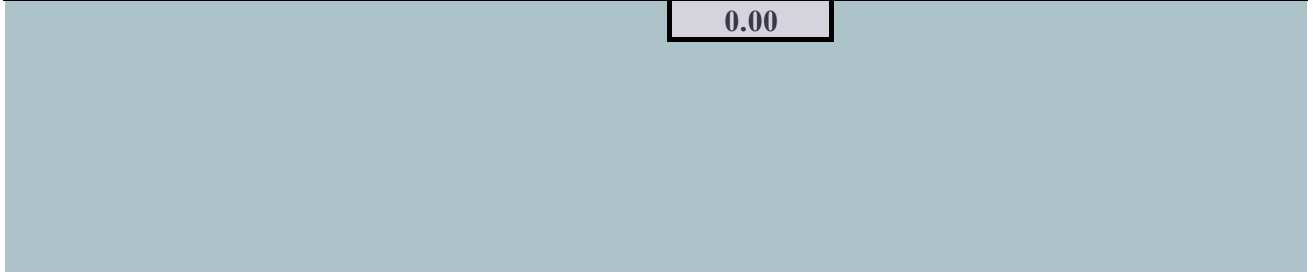










0.00
















Project Name: 45a St Helen's Gate, Almondbury, Huddersfield,

C-1 On-Site WaterC' Baseline

Condense / Show Columns

Condense / Show Rows

Main Menu

Existing watercourse type		
Ref	Watercourse type	Length (km)
1		
2		
3		
4		
5		
6		
7		
8		
9		
10		
11		
12		
13		
14		
15		
16		
17		
18		
19		
20		
21		
22		
23		
24		
25		
26		
27		
28		
29		
30		
31		
32		
33		

34		
35		
36		
37		
38		
39		
40		
41		
42		
43		
44		
45		
46		
47		
48		
49		
50		
51		
52		
53		
54		
55		
56		
57		
58		
59		
60		
61		
62		
63		
64		
65		
66		
67		
68		
69		
70		
71		
72		
73		
74		
75		
76		
77		
78		
79		
80		
81		
82		
83		

84		
85		
86		
87		
88		
89		
90		
91		
92		
93		
94		
95		
96		
97		
98		
99		
100		
101		
102		
103		
104		
105		
106		
107		
108		
109		
110		
111		
112		
113		
114		
115		
116		
117		
118		
119		
120		
121		
122		
123		
124		
125		
126		
127		
128		
129		
130		
131		
132		
133		

134		
135		
136		
137		
138		
139		
140		
141		
142		
143		
144		
145		
146		
147		
148		
149		
150		
151		
152		
153		
154		
155		
156		
157		
158		
159		
160		
161		
162		
163		
164		
165		
166		
167		
168		
169		
170		
171		
172		
173		
174		
175		
176		
177		
178		
179		
180		
181		
182		
183		

184		
185		
186		
187		
188		
189		
190		
191		
192		
193		
194		
195		
196		
197		
198		
199		
200		
201		
202		
203		
204		
205		
206		
207		
208		
209		
210		
211		
212		
213		
214		
215		
216		
217		
218		
219		
220		
221		
222		
223		
224		
225		
226		
227		
228		
229		
230		
231		
232		
233		

234		
235		
236		
237		
238		
239		
240		
241		
242		
243		
244		
245		
246		
247		
248		0.00





0.00	0.00	0.00	



Project Name: 45a St Helen's Gate, Almondbury, Huddersfield, HD4
6SG Map Reference:

C-2 On-Site WaterC' Creation

Condense / Show Columns

Condense / Show Rows

Main Menu

Proposed habitats			Distinctive
Ref	Watercourse type	Length (km)	Distinctiveness
1			
2			
3			
4			
5			
6			
7			
8			
9			
10			
11			
12			
13			
14			
15			
16			
17			
18			
19			
20			
21			
22			
23			
24			
25			
26			
27			
28			
29			
30			
31			
32			
33			
34			
35			


36			
37			
38			
39			
40			
41			
42			
43			
44			
45			
46			
47			
48			
49			
50			
51			
52			
53			
54			
55			
56			
57			
58			
59			
60			
61			
62			
63			
64			
65			
66			
67			
68			
69			
70			
71			
72			
73			
74			
75			
76			
77			
78			
79			
80			
81			
82			
83			
84			
85			


86			
87			
88			
89			
90			
91			
92			
93			
94			
95			
96			
97			
98			
99			
100			
101			
102			
103			
104			
105			
106			
107			
108			
109			
110			
111			
112			
113			
114			
115			
116			
117			
118			
119			
120			
121			
122			
123			
124			
125			
126			
127			
128			
129			
130			
131			
132			
133			
134			
135			


136			
137			
138			
139			
140			
141			
142			
143			
144			
145			
146			
147			
148			
149			
150			
151			
152			
153			
154			
155			
156			
157			
158			
159			
160			
161			
162			
163			
164			
165			
166			
167			
168			
169			
170			
171			
172			
173			
174			
175			
176			
177			
178			
179			
180			
181			
182			
183			
184			
185			


186			
187			
188			
189			
190			
191			
192			
193			
194			
195			
196			
197			
198			
199			
200			
201			
202			
203			
204			
205			
206			
207			
208			
209			
210			
211			
212			
213			
214			
215			
216			
217			
218			
219			
220			
221			
222			
223			
224			
225			
226			
227			
228			
229			
230			
231			
232			
233			
234			
235			

236			
237			
238			
239			
240			
241			
242			
243			
244			
245			
246			
247			
248			
		0.00	













			0.00











	Proposed habitat
--	-------------------------

Baseline habitat units






0.00







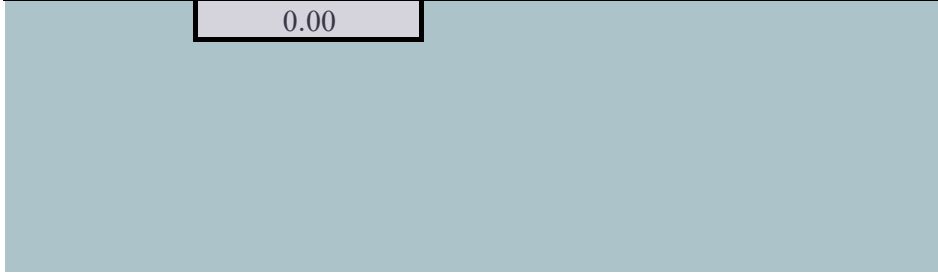






Attachment	Watercourse units delivered	
Multiplier		User comments

0.00





Project Name: 45a St Helen's Gate, Almondbury, Huddersfield, HD4

F-1 Off-Site WaterC' Baseline

Condense / Show Columns

Condense / Show Rows

Main Menu

Existing watercourse type		
Ref	Watercourse type	Length (km)
1		
2		
3		
4		
5		
6		
7		
8		
9		
10		
11		
12		
13		
14		
15		
16		
17		
18		
19		
20		
21		
22		
23		
24		
25		
26		
27		
28		
29		
30		
31		
32		
33		

34		
35		
36		
37		
38		
39		
40		
41		
42		
43		
44		
45		
46		
47		
48		
49		
50		
51		
52		
53		
54		
55		
56		
57		
58		
59		
60		
61		
62		
63		
64		
65		
66		
67		
68		
69		
70		
71		
72		
73		
74		
75		
76		
77		
78		
79		
80		
81		


82		
83		
84		
85		
86		
87		
88		
89		
90		
91		
92		
93		
94		
95		
96		
97		
98		
99		
100		
101		
102		
103		
104		
105		
106		
107		
108		
109		
110		
111		
112		
113		
114		
115		
116		
117		
118		
119		
120		
121		
122		
123		
124		
125		
126		
127		
128		
129		


130		
131		
132		
133		
134		
135		
136		
137		
138		
139		
140		
141		
142		
143		
144		
145		
146		
147		
148		
149		
150		
151		
152		
153		
154		
155		
156		
157		
158		
159		
160		
161		
162		
163		
164		
165		
166		
167		
168		
169		
170		
171		
172		
173		
174		
175		
176		
177		


178		
179		
180		
181		
182		
183		
184		
185		
186		
187		
188		
189		
190		
191		
192		
193		
194		
195		
196		
197		
198		
199		
200		
201		
202		
203		
204		
205		
206		
207		
208		
209		
210		
211		
212		
213		
214		
215		
216		
217		
218		
219		
220		
221		
222		
223		
224		
225		

226		
227		
228		
229		
230		
231		
232		
233		
234		
235		
236		
237		
238		
239		
240		
241		
242		
243		
244		
245		
246		
247		
248		
		0.00










0.00	0.00	0.00	0.00	0.00	0.00



Project Name: 45a St Helen's Gate, Almondbury,
Huddersfield, HD4 6SC Map Reference:

F-2 Off-Site WaterC' Creation

Condense / Show Columns

Condense / Show Rows

Main Menu

Proposed habitats

Ref	Watercourse type	Length (km)
1		
2		
3		
4		
5		
6		
7		
8		
9		
10		
11		
12		
13		
14		
15		
16		
17		
18		
19		
20		
21		
22		
23		
24		
25		
26		
27		
28		
29		
30		
31		
32		
33		
34		

35		
36		
37		
38		
39		
40		
41		
42		
43		
44		
45		
46		
47		
48		
49		
50		
51		
52		
53		
54		
55		
56		
57		
58		
59		
60		
61		
62		
63		
64		
65		
66		
67		
68		
69		
70		
71		
72		
73		
74		
75		
76		
77		
78		
79		
80		
81		
82		
83		
84		

85		
86		
87		
88		
89		
90		
91		
92		
93		
94		
95		
96		
97		
98		
99		
100		
101		
102		
103		
104		
105		
106		
107		
108		
109		
110		
111		
112		
113		
114		
115		
116		
117		
118		
119		
120		
121		
122		
123		
124		
125		
126		
127		
128		
129		
130		
131		
132		
133		
134		


135		
136		
137		
138		
139		
140		
141		
142		
143		
144		
145		
146		
147		
148		
149		
150		
151		
152		
153		
154		
155		
156		
157		
158		
159		
160		
161		
162		
163		
164		
165		
166		
167		
168		
169		
170		
171		
172		
173		
174		
175		
176		
177		
178		
179		
180		
181		
182		
183		
184		

185		
186		
187		
188		
189		
190		
191		
192		
193		
194		
195		
196		
197		
198		
199		
200		
201		
202		
203		
204		
205		
206		
207		
208		
209		
210		
211		
212		
213		
214		
215		
216		
217		
218		
219		
220		
221		
222		
223		
224		
225		
226		
227		
228		
229		
230		
231		
232		
233		
234		

235		
236		
237		
238		
239		
240		
241		
242		
243		
244		
245		
246		
247		
248		
		0.00











	0.00









0.00


















0.00











		0.00
--	--	------





Return to start

Labelling column

Cropland - Arable field margins cultivated annually
Cropland - Arable field margins game bird mix
Cropland - Arable field margins pollen and nectar
Cropland - Arable field margins tussocky
Cropland - Cereal crops
Cropland - Winter stubble
Cropland - Horticulture
Cropland - Intensive orchards
Cropland - Non-cereal crops
Cropland - Temporary grass and clover leys
Grassland - Traditional orchards
Grassland - Bracken
Grassland - Floodplain wetland mosaic and CFGM
Grassland - Lowland calcareous grassland
Grassland - Lowland dry acid grassland
Grassland - Lowland meadows
Grassland - Modified grassland
Grassland - Other lowland acid grassland
Grassland - Other neutral grassland
Grassland - Tall herb communities (H6430)
Grassland - Upland acid grassland
Grassland - Upland calcareous grassland
Grassland - Upland hay meadows
Heathland and shrub - Blackthorn scrub
Heathland and shrub - Bramble scrub
Heathland and shrub - Gorse scrub
Heathland and shrub - Hawthorn scrub
Heathland and shrub - Hazel scrub
Heathland and shrub - Lowland heathland
Heathland and shrub - Mixed scrub
Heathland and shrub - Mountain heaths and willow scrub
Heathland and shrub - Rhododendron scrub
Heathland and shrub - Dunes with sea buckthorn (H2160)
Heathland and shrub - Other sea buckthorn scrub
Heathland and shrub - Willow scrub
Heathland and shrub - Upland heathland
Lakes - Aquifer fed naturally fluctuating water bodies
Lakes - Ornamental lake or pond
Lakes - High alkalinity lakes
Lakes - Low alkalinity lakes
Lakes - Marl lakes
Lakes - Moderate alkalinity lakes
Lakes - Peat lakes
Lakes - Ponds (priority habitat)
Lakes - Ponds (non-priority habitat)
Lakes - Reservoirs
Lakes - Temporary lakes ponds and pools (H3170)
Sparsely vegetated land - Calaminarian grasslands

Sparsely vegetated land - Coastal sand dunes
Sparsely vegetated land - Coastal vegetated shingle
Sparsely vegetated land - Ruderal/Ephemeral
Sparsely vegetated land - Tall forbs
Sparsely vegetated land - Inland rock outcrop and scree habitats
Sparsely vegetated land - Limestone pavement
Sparsely vegetated land - Maritime cliff and slopes
Sparsely vegetated land - Other inland rock and scree
Urban - Allotments
Urban - Artificial unvegetated, unsealed surface
Urban - Bioswale
Urban - Intensive green roof
Urban - Built linear features
Urban - Cemeteries and churchyards
Urban - Developed land; sealed surface
Urban - Other green roof
Urban - Facade-bound green wall
Urban - Ground based green wall
Urban - Ground level planters
Urban - Biodiverse green roof
Urban - Introduced shrub
Urban - Open mosaic habitats on previously developed land
Urban - Rain garden
Urban - Actively worked sand pit quarry or open cast mine
Urban - Sustainable drainage system
Urban - Unvegetated garden
Urban - Vacant or derelict land
Urban - Bare ground
Urban - Vegetated garden
Individual trees - Urban tree
Individual trees - Rural tree
Wetland - Blanket bog
Wetland - Depressions on peat substrates (H7150)
Wetland - Fens (upland and lowland)
Wetland - Lowland raised bog
Wetland - Oceanic valley mire[1] (D2.1)
Wetland - Purple moor grass and rush pastures
Wetland - Reedbeds
Wetland - Transition mires and quaking bogs (H7140)
Woodland and forest - Felled
Woodland and forest - Lowland beech and yew woodland
Woodland and forest - Lowland mixed deciduous woodland
Woodland and forest - Native pine woodlands
Woodland and forest - Other coniferous woodland
Woodland and forest - Other Scot's pine woodland
Woodland and forest - Other woodland; broadleaved
Woodland and forest - Other woodland; mixed
Woodland and forest - Upland birchwoods
Woodland and forest - Upland mixed ashwoods
Woodland and forest - Upland oakwood
Woodland and forest - Wet woodland
Woodland and forest - Wood-pasture and parkland
Woodland and forest - Felled

Coastal lagoons - Coastal lagoons
Rocky shore - High energy littoral rock
Rocky shore - High energy littoral rock - on peat, clay or chalk
Rocky shore - Moderate energy littoral rock
Rocky shore - Moderate energy littoral rock - on peat, clay or chalk
Rocky shore - Low energy littoral rock
Rocky shore - Low energy littoral rock - on peat, clay or chalk
Rocky shore - Features of littoral rock
Rocky shore - Features of littoral rock - on peat, clay or chalk
Coastal saltmarsh - Saltmarshes and saline reedbeds
Coastal saltmarsh - Artificial saltmarshes and saline reedbeds
Intertidal sediment - Littoral coarse sediment
Intertidal sediment - Littoral mud
Intertidal sediment - Littoral mixed sediments
Intertidal sediment - Littoral seagrass
Intertidal sediment - Littoral seagrass on peat, clay or chalk
Intertidal sediment - Littoral biogenic reefs - Mussels
Intertidal sediment - Littoral biogenic reefs - Sabellaria
Intertidal sediment - Features of littoral sediment
Intertidal sediment - Artificial littoral coarse sediment
Intertidal sediment - Artificial littoral mud
Intertidal sediment - Artificial littoral sand
Intertidal sediment - Artificial littoral muddy sand
Intertidal sediment - Artificial littoral mixed sediments
Intertidal sediment - Artificial littoral seagrass
Intertidal sediment - Artificial littoral biogenic reefs
Intertidal sediment - Littoral sand
Intertidal sediment - Littoral muddy sand
Intertidal hard structures - Artificial hard structures
Intertidal hard structures - Artificial features of hard structures
Intertidal hard structures - Artificial hard structures with integrated greening of grey
Watercourse footprint - Watercourse footprint

All Habitats Base

Definitive UKHAB / EUNIS/NE Code	Level 1	Level 2 code
c1a7	Terrestrial	c
c1a8	Terrestrial	
c1a6	Terrestrial	
c1a5	Terrestrial	
c1c	Terrestrial	
c1c5	Terrestrial	
c1f	Terrestrial	
c1e	Terrestrial	
c1d	Terrestrial	
c1b	Terrestrial	
27	Terrestrial	
g1c	Terrestrial	g
NE0011	Terrestrial	
g2a	Terrestrial	g
g1a	Terrestrial	g
g3a	Terrestrial	g
g4	Terrestrial	g
g1d	Terrestrial	g
g3c	Terrestrial	g
s1a9	Terrestrial	s
g1b	Terrestrial	g
g2b	Terrestrial	g
g3b	Terrestrial	g
h3a	Terrestrial	h
h3d	Terrestrial	
h3e	Terrestrial	
h3f	Terrestrial	
h3b	Terrestrial	
h1a	Terrestrial	
h3h	Terrestrial	
h1c	Terrestrial	
h3g	Terrestrial	
h3c5	Terrestrial	
h3c6	Terrestrial	
h3j	Terrestrial	
h1b	Terrestrial	
r1d	Freshwater	r
46	Terrestrial	
NE0001	Freshwater	
NE0002	Freshwater	
NE0003	Freshwater	
NE0004	Freshwater	
NE0005	Freshwater	
NE0006	Freshwater	
41	Freshwater	
45	Freshwater	
NE0013	Freshwater	
s1c	Freshwater	s

s3a	Freshwater	s
s3b	Terrestrial	s
81	Terrestrial	
16	Terrestrial	
s1a	Terrestrial	s
s1b	Terrestrial	s
s2a	Terrestrial	s
s1d	Terrestrial	s
616	Terrestrial	
ulc	Terrestrial	u
849	Terrestrial	
88	Terrestrial	
ule	Terrestrial	u
90	Terrestrial	
ulb	Terrestrial	u
89	Terrestrial	
843	Terrestrial	
842	Terrestrial	
845	Terrestrial	
87	Terrestrial	
847	Terrestrial	
80	Terrestrial	
850	Terrestrial	
85	Terrestrial	
848	Terrestrial	
829	Terrestrial	
82	Terrestrial	
510	Terrestrial	
828	Terrestrial	
NE0014	Terrestrial	
NE0016	Terrestrial	
fla	Terrestrial	f
56	Terrestrial	f
NE0020	Terrestrial	
f1b	Terrestrial	f
NE0010	Terrestrial	
f2b	Terrestrial	f
f2e	Terrestrial	f
NE0021	Terrestrial	
206	Terrestrial	
w1c	Terrestrial	w
w1f	Terrestrial	w
w2a	Terrestrial	w
w2c	Terrestrial	w
w2b	Terrestrial	w
w1g	Terrestrial	w
w1h	Terrestrial	w
w1e	Terrestrial	w
w1b	Terrestrial	w
w1a	Terrestrial	w
w1d	Terrestrial	w
26	Terrestrial	w
206	Terrestrial	

x02	Intertidal	X02/03
a1.1	Intertidal	A1
A1.1	Intertidal	A1
A1.2	Intertidal	A1
A1.2 PCC	Intertidal	A1
A1.3	Intertidal	A1
A1.3 PCC	Intertidal	A1
A1.4	Intertidal	A1
A1.PCC	Intertidal	A1
A2.5	Intertidal	A2
ART A2.5		
A2.1	Intertidal	A2
A2.3	Intertidal	A2
A2.4	Intertidal	A2
A2.6	Intertidal	A2
A2.6 PCC	Intertidal	A2
A2.7 M		
A2.7 S	Intertidal	A2
A2.8	Intertidal	A2
ART A2.1	Intertidal	A2
ART A2.3		
ART A2.21/A2.22/A2.23		
ART A2.24	Intertidal	A2
ART A2.4	Intertidal	A2
ART A2.6	Intertidal	A2
ART A2.7	Intertidal	A2
A2.21/A2.22/A2.23	Intertidal	
A2.24	Intertidal	
ART A1	Intertidal	
ART A1.4	Intertidal	
ART A1 IGGI	Intertidal	
NE0017	Watercourse	

d on UKHab	
Level 2 Label	Level 3 code
Cropland	c1
Cropland	c1
Cropland	c1
Cropland	c1
Cropland	c1
Cropland	c1
Cropland	c1
Cropland	c1
Cropland	c1
Cropland	c1
Woodlands and Trees	
Grassland	g1
Grassland	g2
Grassland	g1
Grassland	g3
Grassland	g4
Grassland	g1
Grassland	g3
Sparsely vegetated land	s1
Grassland	g1
Grassland	g2
Grassland	g3
Heathland and shrub	h3
Heathland and shrub	h3
Heathland and shrub	h3
Heathland and shrub	h3
Heathland and shrub	h3
Heathland and shrub	h1
Heathland and shrub	h3
Heathland and shrub	h1
Heathland and shrub	h3
Heathland and shrub	h3
Heathland and shrub	h3
Heathland and shrub	h3
Heathland and shrub	h1
Rivers and lakes	r1
Freshwater	
Freshwater	
Freshwater	
Sparsely vegetated land	

Sparsely vegetated land	
Sparsely vegetated land	
Built environment	
Grasslands and heathlands	
Sparsely vegetated land	s1
Sparsely vegetated land	
Sparsely vegetated land	s2
Sparsely vegetated land	
Built environment	
Urban	u1
Built environment	
Built environment	
Urban	u1
Built environment	
Urban	u1
Built environment	
Built environment	
Built environment	
Built environment	
Built environment	
Built environment	
Built environment	
Built environment	
Built environment	
Built environment	
Built environment	
Built environment	
All habitats	
Built environment	
Wetland	f1
Wetland	f1
Wetland	f1
Wetland	f2
Wetland	f2
Woodlands and Trees	
Woodland and forest	w1
Woodland and forest	w1
Woodland and forest	w2
Woodland and forest	w2
Woodland and forest	w2
Woodland and forest	
Woodland and forest	w1
Woodland and forest	w1
Woodland and forest	w1
Woodland and forest	w1
Woodland and forest	w1
Woodland and forest	w1
Woodlands and Trees	
Woodland and Trees	

Coastal lagoons	
Rocky shore	
Rocky shore	
Rocky shore	
Rocky shore	
Rocky shore	
Rocky shore	
Rocky shore	
Rocky shore	
Coastal saltmarsh	
Coastal saltmarsh	
Intertidal sediment	
Intertidal sediment	
Intertidal sediment	
Intertidal sediment	
Intertidal sediment	
Intertidal sediment	
Intertidal sediment	
Intertidal sediment	
Intertidal sediment	
Intertidal sediment	
Intertidal sediment	
Intertidal sediment	
Intertidal sediment	
Intertidal sediment	
Intertidal sediment	
Intertidal sediment	
Intertidal sediment	
Intertidal sediment	
Intertidal sediment	
Intertidal sediment	
Intertidal sediment	
Intertidal hard structures	
Intertidal hard structures	
Intertidal hard structures	

Level 3 Label

Arable and horticulture

Arable and horticulture

Arable and horticulture

Arable and horticulture

Arable and horticulture

Arable and horticulture

Arable and horticulture

Arable and horticulture

Arable and horticulture

Arable and horticulture

Traditional orchards

Acid grassland

Floodplain Wetland Mosaic

Calcareous grassland

Acid grassland

Neutral grassland

Modified grassland

Acid grassland

Neutral grassland

Inland rock

Acid grassland

Calcareous grassland

Neutral grassland

Dense scrub

Dense scrub

Dense scrub

Dense scrub

Dense scrub

Dwarf shrub heath

Dense scrub

Dwarf shrub heath

Dense scrub

Dense scrub

Dense scrub

Dense scrub

Dwarf shrub heath

Standing open water and canals

Built-up areas and gardens

Inland rock

Supralittoral Sediment
Supralittoral Sediment
Inland rock
Inland rock
Supralittoral Rock
Inland rock
Built-up areas and gardens
Built-up areas and gardens
Built-up areas and gardens
Built-up areas and gardens
Built-up areas and gardens
Built-up areas and gardens
Built-up areas and gardens
Built-up areas and gardens
Built-up areas and gardens
Built-up areas and gardens
Built-up areas and gardens
Built-up areas and gardens
Built-up areas and gardens
Built-up areas and gardens
Built-up areas and gardens
Built-up areas and gardens
Built-up areas and gardens
Built-up areas and gardens
Built-up areas and gardens
Built-up areas and gardens
Built-up areas and gardens
Built-up areas and gardens
Bog
Bog
Fen marsh and swamp
Bog
Fen marsh and swamp
Fen marsh and swamp
Fen marsh and swamp
Fen marsh and swamp
Other woodland
Broadleaved mixed and yew woodland
Broadleaved mixed and yew woodland
Coniferous woodland
Coniferous woodland
Coniferous woodland
Broadleaved mixed and yew woodland
Broadleaved mixed and yew woodland
Broadleaved mixed and yew woodland
Broadleaved mixed and yew woodland
Broadleaved mixed and yew woodland
Broadleaved mixed and yew woodland
Other woodland
Other woodland

Coastal lagoons
High energy littoral rock
High energy littoral rock - on bedrock including chalk, peat or clay
Moderate energy littoral rock
Moderate energy littoral rock - on bedrock including chalk, peat or clay
Low energy littoral rock
Low energy littoral rock - on bedrock including chalk, peat or clay
Features of littoral rock
Features of littoral rock - on bedrock including chalk, peat or clay
Coastal saltmarshes and saline reedbeds
Artificial saltmarshes and saline reedbeds
Littoral coarse sediment
Littoral mud
Littoral mixed sediments
Littoral sediments dominated by aquatic angiosperms
Littoral seagrass - on peat, clay or chalk
Littoral biogenic reefs - Mussels
Littoral biogenic reefs - Sabellaria
Features of littoral sediment
Artificial littoral coarse sediment
Artificial littoral mud
Artificial littoral sand
Artificial littoral mud
Artificial littoral mixed sediments
Artificial littoral seagrass
Artificial littoral biogenic reefs
Littoral sand
Littoral muddy sand
Artificial hard structures
Artificial features of hard structures
Artificial hard structures with Integrated Greening of Grey Infrastructure (IGGI)

Level 4 code

cla

cla

cla

cla

clc

clc

clf

cle

cld

clb

g1c

g2a

g1a

g3a

Carried forward

g1d

g3c

g1b

g2b

g3b

h3a

h3d

h3e

h3f

h3b

h1a

h3h

h1c

h3g

h3c

h3c

h3j

h1b

r1d

--

--

--

--

--

--

--

--

--

--

--

Ephemeral
Ephemeral
Inland rock outcrop and scree habitats
Limestone pavement
Maritime cliff and slopes
Other inland rock and scree
Allotments
Artificial unvegetated, unsealed surface
Bioswale
Built linear features
Cemeteries and churchyards
Developed land; sealed surface
Façade-bound green wall
Ground based green wall
Ground level planters
Intensive green roof
Introduced shrub
Open Mosaic Habitats on Previously Developed Land
Rain garden
Sand pit quarry or open cast mine
Sustainable urban drainage feature
Un-vegetated garden
Vacant or derelict land
Bare ground
Vegetated garden
Street Tree
Blanket bog
Depressions on Peat substrates (H7150)
Lowland fens
Lowland raised bog
Oceanic Valley Mire[1] (D2.1)
Purple moor grass and rush pastures
Reedbeds
Wetland - Transition mires and quaking bogs (H7140)
Felled
Lowland beech and yew woodland
Lowland mixed deciduous woodland
Native pine woodlands
Other coniferous woodland
Other Scot's Pine woodland
Other woodland; broadleaved
Other woodland; mixed
Upland birchwoods
Upland mixed ashwoods
Upland oakwood
Wet woodland
Wood-pasture and parkland
Felled

Distinctiveness Category	Distinctiveness Score
Medium	4
Medium	4
Medium	4
Medium	4
Low	2
Low	2
Low	2
Low	2
Low	2
Low	2
High	6
Low	2
High	6
High	6
V.High	8
V.High	8
Low	2
Medium	4
Medium	4
High	6
Medium	4
High	6
V.High	8
Medium	4
Medium	4
Medium	4
Medium	4
Medium	4
High	6
Medium	4
V.High	8
Low	2
High	6
Low	2
Medium	4
High	6
V.High	8
Low	2
High	6
High	6
High	6
High	6
High	6
High	6
High	6
Medium	4
Medium	4
High	6
V.High	8

High	6
High	6
Low	2
Low	2
High	6
V.High	8
High	6
Medium	4
Low	2
V.Low	0
Low	2
Low	2
V.Low	0
Medium	4
V.Low	0
Low	2
Low	2
Low	2
Low	2
Medium	4
Low	2
High	6
Low	2
Low	2
Low	2
V.Low	0
Low	2
Low	2
Low	2
Medium	4
Medium	4
V.High	8
V.High	8
V.High	8
V.High	8
V.High	8
V.High	8
High	6
V.High	8
High	6
High	6
High	6
High	6
Low	2
Medium	4
Medium	4
Medium	4
High	6
High	6
High	6
High	6
V.High	8
High	6

High	6
High	6
V.High	8
High	6
V.High	8
High	6
V.High	8
High	6
V.High	8
High	6
Low	2
Medium	4
High	6
High	6
High	6
V.High	8
High	6
High	6
High	6
Low	2
Low	2
Low	2
Low	2
Low	2
Low	2
Low	2
Medium	4
High	6
Low	2
Low	2
Medium	4
V.low	0

Trading Rules

Same broad habitat or a higher distinctiveness habitat required (\geq)
Same broad habitat or a higher distinctiveness habitat required (\geq)
Same broad habitat or a higher distinctiveness habitat required (\geq)
Same broad habitat or a higher distinctiveness habitat required (\geq)
Same distinctiveness or better habitat required \geq
Same distinctiveness or better habitat required \geq
Same distinctiveness or better habitat required \geq
Same distinctiveness or better habitat required \geq
Same distinctiveness or better habitat required \geq
Same distinctiveness or better habitat required \geq
Same habitat required =
Same distinctiveness or better habitat required \geq
Same habitat required =
Same habitat required =
Same habitat required – bespoke compensation option Δ
Same habitat required – bespoke compensation option Δ
Same distinctiveness or better habitat required \geq
Same broad habitat or a higher distinctiveness habitat required (\geq)
Same broad habitat or a higher distinctiveness habitat required (\geq)
Same habitat required =
Same broad habitat or a higher distinctiveness habitat required (\geq)
Same habitat required =
Same habitat required – bespoke compensation option Δ
Same broad habitat or a higher distinctiveness habitat required (\geq)
Same broad habitat or a higher distinctiveness habitat required (\geq)
Same broad habitat or a higher distinctiveness habitat required (\geq)
Same broad habitat or a higher distinctiveness habitat required (\geq)
Same broad habitat or a higher distinctiveness habitat required (\geq)
Same habitat required =
Same broad habitat or a higher distinctiveness habitat required (\geq)
Same habitat required – bespoke compensation option Δ
Same distinctiveness or better habitat required \geq
Same habitat required =
Same distinctiveness or better habitat required \geq
Same broad habitat or a higher distinctiveness habitat required (\geq)
Same habitat required =
Same habitat required – bespoke compensation option Δ
Same distinctiveness or better habitat required \geq
Same habitat required =
Same habitat required =
Same habitat required =
Same habitat required =
Same habitat required =
Same habitat required =
Same broad habitat or a higher distinctiveness habitat required (\geq)
Same broad habitat or a higher distinctiveness habitat required (\geq)
Same habitat required =
Same habitat required – bespoke compensation option Δ

Same habitat required =
Same habitat required =
Same distinctiveness or better habitat required \geq
Same distinctiveness or better habitat required \geq
Same habitat required =
Same habitat required – bespoke compensation option Δ
Same habitat required =
Same broad habitat or a higher distinctiveness habitat required (\geq)
Same distinctiveness or better habitat required \geq
Compensation Not Required
Same distinctiveness or better habitat required \geq
Same distinctiveness or better habitat required \geq
Compensation Not Required
Same broad habitat or a higher distinctiveness habitat required (\geq)
Compensation Not Required
Same distinctiveness or better habitat required \geq
Same distinctiveness or better habitat required \geq
Same distinctiveness or better habitat required \geq
Same distinctiveness or better habitat required \geq
Same broad habitat or a higher distinctiveness habitat required (\geq)
Same distinctiveness or better habitat required \geq
Same habitat required =
Same distinctiveness or better habitat required \geq
Same distinctiveness or better habitat required \geq
Same distinctiveness or better habitat required \geq
Compensation Not Required
Same distinctiveness or better habitat required \geq
Same distinctiveness or better habitat required \geq
Same distinctiveness or better habitat required \geq
Same broad habitat or a higher distinctiveness habitat required (\geq)
Same broad habitat or a higher distinctiveness habitat required (\geq)
Same habitat required – bespoke compensation option Δ
Same habitat required – bespoke compensation option Δ
Same habitat required – bespoke compensation option Δ
Same habitat required – bespoke compensation option Δ
Same habitat required – bespoke compensation option Δ
Same habitat required – bespoke compensation option Δ
Same habitat required =
Same habitat required – bespoke compensation option Δ
Same habitat required =
Same habitat required =
Same habitat required =
Same distinctiveness or better habitat required \geq
Same broad habitat or a higher distinctiveness habitat required (\geq)
Same broad habitat or a higher distinctiveness habitat required (\geq)
Same broad habitat or a higher distinctiveness habitat required (\geq)
Same habitat required =
Same habitat required =
Same habitat required =
Same habitat required =
Same habitat required – bespoke compensation option Δ
Same habitat required =

Same habitat required =
Same habitat required =
Same habitat required – bespoke compensation option Δ
Same habitat required =
Same habitat required – bespoke compensation option Δ
Same habitat required =
Same habitat required – bespoke compensation option Δ
Same habitat required =
Same habitat required – bespoke compensation option Δ
Same habitat required =
Same distinctiveness or better habitat required \geq
Same broad habitat or a higher distinctiveness habitat required (\geq)
Same habitat required =
Same habitat required =
Same habitat required =
Same habitat required – bespoke compensation option Δ
Same habitat required =
Same habitat required =
Same habitat required =
Same distinctiveness or better habitat required \geq
Same distinctiveness or better habitat required \geq
Same distinctiveness or better habitat required \geq
Same distinctiveness or better habitat required \geq
Same distinctiveness or better habitat required \geq
Same distinctiveness or better habitat required \geq
Same distinctiveness or better habitat required \geq
Same broad habitat or a higher distinctiveness habitat required (\geq)
Same habitat required =
Same distinctiveness or better habitat required \geq
Same distinctiveness or better habitat required \geq
Same broad habitat or a higher distinctiveness habitat required (\geq)
Compensation Not Required

Technical Difficulty Creation	Multiplier
Low	1
Low	1
Low	1
Low	1
Low	1
Low	1
Low	1
Low	1
Low	1
Low	1
Low	1
Low	1
Low	1
High	0.33
High	0.33
High	0.33
High	0.33
Low	1
Low	1
Low	1
High	0.33
Low	1
High	0.33
High	0.33
Low	1
Low	1
Low	1
Low	1
Medium	0.67
High	0.33
Low	1
High	0.33
Low	1
Medium	0.67
Low	1
Medium	0.67
Medium	0.67
Very High	0.1
Low	1
High	0.33
High	0.33
High	0.33
High	0.33
High	0.33
High	0.33
Medium	0.67
Low	1
Medium	0.67
Medium	0.67
Very High	0.1


Very High	0.1
Very High	0.1
Low	1
Low	1
High	0.33
Very High	0.1
High	0.33
Medium	0.67
Low	1
Low	1
Medium	0.67
Low	1
Low	1
Medium	0.67
Low	1
Low	1
Medium	0.67
Medium	0.67
Low	1
Medium	0.67
Low	1
Medium	0.67
Medium	0.67
Low	1
Low	1
Low	1
Low	1
Low	1
Low	1
Very High	0.1
Very High	0.1
High	0.33
Very High	0.1
Very High	0.1
High	0.33
Medium	0.67
Very High	0.1
High	0.33
High	0.33
High	0.33
High	0.33
Low	1
Medium	0.67
Low	1
Low	1
Medium	0.67
High	0.33
High	0.33
Medium	0.67
Very High	0.1
High	0.33


Medium	0.67
High	0.33
Very High	0.1
High	0.33
Very High	0.1
High	0.33
Very High	0.1
High	0.33
Very High	0.1
High	0.33
High	0.33
Medium	0.67
High	0.33
High	0.33
High	0.33
Very High	0.1
High	0.33
High	0.33
High	0.33
Medium	0.67
High	0.33
Medium	0.67
High	0.33
High	0.33
High	0.33
High	0.33
Medium	0.67
High	0.33
Medium	0.67
Medium	0.67
Medium	0.67
Low	1

Technical Difficulty Enhancement	Multiplier
Low	1
Low	1
Low	1
Low	1
Low	1
Low	1
Low	1
Low	1
Low	1
Low	1
Low	1
Medium	0.67
Low	1
Medium	0.67
High	0.33
High	0.33
Medium	0.67
Low	1
Low	1
Low	1
High	0.33
Low	1
High	0.33
Medium	0.67
Low	1
Low	1
Low	1
Low	1
Low	1
Medium	0.67
Low	1
High	0.33
Low	1
Low	1
Low	1
Low	1
Medium	0.67
High	0.33
High	0.33
High	0.33
Medium	0.67
High	0.33
High	0.33
High	0.33
Medium	0.67
Medium	0.67
Medium	0.67
Medium	0.67
Medium	0.67

Medium	0.67
Medium	0.67
Medium	0.67
Medium	0.67
Low	1
Medium	0.67
Medium	0.67
Medium	0.67
Low	1
Low	1
Low	1
Low	1
Low	1
Low	1
Low	1
Low	1
Medium	0.67
Medium	0.67
Low	1
Medium	0.67
Low	1
Medium	0.67
Low	1
Low	1
Low	1
Medium	0.67
Low	1
Low	1
Low	1
Low	1
Low	1
Low	1
High	0.33
High	0.33
High	0.33
High	0.33
High	0.33
High	0.33
High	0.33
Medium	0.67
High	0.33
Low	1
High	0.33
High	0.33
High	0.33
High	0.33
Low	1
Medium	0.67
Low	1
Low	1
Medium	0.67
High	0.33
High	0.33
Medium	0.67
High	0.33
Low	1

Distinctiveness category
V.High
High
Medium
Low
V.Low
Irreplaceable Habitats





Distinctive

Distinctiveness score

8


6

4

2

0










ness categories

Suggested action
Same habitat required – bespoke compensation option Δ
Same habitat required =
Same broad habitat or a higher distinctiveness habitat required (\geq)
Same distinctiveness or better habitat required \geq
Compensation Not Required
Bespoke compensation likely to be required







Co

Condition Multiplier

Good

Fairly Good


Moderate

Fairly Poor

Poor


Condition Assessment N/A


N/A - Other







Condition categories
Condition Assessment Score
3
2.5
2
1.5
1
1
0













Bespoke Compensation For Unacceptable Losses Agreed
--

Yes

No

Pending





Broad Habitats

Cropland

Grassland

Heathland and shrub

Lakes

Sparsely vegetated land

Urban

Wetland

Woodland and forest

Coastal lagoons

Rocky shore

Coastal saltmarsh

Intertidal sediment

Intertidal hard structures

Watercourse footprint

Individual trees

Broad Habitats

Cropland

Grassland

Heathland and shrub

Lakes

Sparsely vegetated land

Urban

Wetland

Woodland and forest

Coastal lagoons

Rocky shore

Coastal saltmarsh

Intertidal sediment

Intertidal hard structures

Watercourse footprint

Individual trees


Broad Habitats

Cropland

Grassland



Heathland and shrub
Lakes
Sparsely vegetated land
Urban
Wetland
Woodland and forest
Coastal lagoons
Rocky shore
Coastal saltmarsh
Intertidal sediment
Intertidal hard structures
Watercourse footprint
Individual trees



Conditional Broad Habitat Label

Cropland

Grassland

Heathland and shrub

Lakes

Sparsely vegetated land

Urban

Wetland

Woodland and forest

Coastal lagoons

Rocky shore

Coastal saltmarsh

Intertidal sediment

Intertidal hard structures

Watercourse footprint

Individual trees

Creation

Conditional Broad Habitat Label

Cropland

Grassland

Heathland and shrub

Lakes

Sparsely vegetated land

Urban

Wetland

Woodland and forest 2

Coastal lagoons

Rocky shore

Coastal saltmarsh

Intertidal sediment

Intertidal hard structures

Watercourse footprint

Individual trees

Enhancement

Conditional Broad Habitat Label

Cropland

Grassland

Heathland and shrub
Lakes
Sparsely vegetated land
Urban
Wetland
Woodland and forest 3
Coastal lagoons
Rocky shore
Coastal saltmarsh
Intertidal sediment
Intertidal hard structures
Watercourse footprint
Individual trees

Return To Start

1

Habitat Description

Cropland - Arable field margins cultivated annually

Cropland - Arable field margins game bird mix

Cropland - Arable field margins pollen and nectar

Cropland - Arable field margins tussocky

Cropland - Cereal crops

Cropland - Winter stubble

Cropland - Horticulture

Cropland - Intensive orchards

Cropland - Non-cereal crops

Cropland - Temporary grass and clover leys

Grassland - Traditional orchards

Grassland - Bracken

Grassland - Floodplain wetland mosaic and CFGM

Grassland - Lowland calcareous grassland

Grassland - Lowland dry acid grassland

Grassland - Lowland meadows

Grassland - Modified grassland

Grassland - Other lowland acid grassland

Grassland - Other neutral grassland

Grassland - Tall herb communities (H6430)

Grassland - Upland acid grassland

Grassland - Upland calcareous grassland

Grassland - Upland hay meadows

Heathland and shrub - Blackthorn scrub

Heathland and shrub - Bramble scrub

Heathland and shrub - Gorse scrub

Heathland and shrub - Hawthorn scrub

Heathland and shrub - Hazel scrub

Heathland and shrub - Lowland heathland

Heathland and shrub - Mixed scrub

Heathland and shrub - Mountain heaths and willow scrub

Heathland and shrub - Rhododendron scrub

Heathland and shrub - Dunes with sea buckthorn (H2160)

Heathland and shrub - Other sea buckthorn scrub

Heathland and shrub - Willow scrub

Heathland and shrub - Upland heathland
Lakes - Aquifer fed naturally fluctuating water bodies
Lakes - Ornamental lake or pond
Lakes - High alkalinity lakes
Lakes - Low alkalinity lakes
Lakes - Marl lakes
Lakes - Moderate alkalinity lakes
Lakes - Peat lakes
Lakes - Ponds (priority habitat)
Lakes - Ponds (non-priority habitat)
Lakes - Reservoirs
Lakes - Temporary lakes ponds and pools (H3170)
Sparsely vegetated land - Calaminarian grasslands
Sparsely vegetated land - Coastal sand dunes
Sparsely vegetated land - Coastal vegetated shingle
Sparsely vegetated land - Ruderal/Ephemeral
Sparsely vegetated land - Tall forbs
Sparsely vegetated land - Inland rock outcrop and scree habitats
Sparsely vegetated land - Limestone pavement
Sparsely vegetated land - Maritime cliff and slopes
Sparsely vegetated land - Other inland rock and scree
Urban - Allotments
Urban - Artificial unvegetated, unsealed surface
Urban - Bioswale
Urban - Intensive green roof
Urban - Built linear features
Urban - Cemeteries and churchyards
Urban - Developed land; sealed surface
Urban - Other green roof
Urban - Facade-bound green wall
Urban - Ground based green wall
Urban - Ground level planters
Urban - Biodiverse green roof
Urban - Introduced shrub
Urban - Open mosaic habitats on previously developed land
Urban - Rain garden
Urban - Actively worked sand pit quarry or open cast mine
Individual trees - Urban tree
Urban - Sustainable drainage system
Urban - Unvegetated garden
Urban - Vacant or derelict land
Urban - Bare ground
Urban - Vegetated garden
Wetland - Blanket bog
Wetland - Depressions on peat substrates (H7150)
Wetland - Fens (upland and lowland)
Wetland - Lowland raised bog

Wetland - Oceanic valley mire[1] (D2.1)
Wetland - Purple moor grass and rush pastures
Wetland - Reedbeds
Wetland - Transition mires and quaking bogs (H7140)
Woodland and forest - Felled
Woodland and forest - Lowland beech and yew woodland
Woodland and forest - Lowland mixed deciduous woodland
Woodland and forest - Native pine woodlands
Woodland and forest - Other coniferous woodland
Woodland and forest - Other Scot's pine woodland
Woodland and forest - Other woodland; broadleaved
Woodland and forest - Other woodland; mixed
Woodland and forest - Upland birchwoods
Woodland and forest - Upland mixed ashwoods
Woodland and forest - Upland oakwood
Woodland and forest - Wet woodland
Woodland and forest - Wood-pasture and parkland
Coastal lagoons - Coastal lagoons
Rocky shore - High energy littoral rock
Rocky shore - High energy littoral rock - on peat, clay or chalk
Rocky shore - Moderate energy littoral rock
Rocky shore - Moderate energy littoral rock - on peat, clay or chalk
Rocky shore - Low energy littoral rock
Rocky shore - Low energy littoral rock - on peat, clay or chalk
Rocky shore - Features of littoral rock
Rocky shore - Features of littoral rock - on peat, clay or chalk
Intertidal sediment - Littoral coarse sediment
Intertidal sediment - Littoral mud
Intertidal sediment - Littoral mixed sediments
Coastal saltmarsh - Saltmarshes and saline reedbeds
Coastal saltmarsh - Artificial saltmarshes and saline reedbeds
Intertidal sediment - Littoral seagrass
Intertidal sediment - Littoral seagrass on peat, clay or chalk
Intertidal sediment - Littoral biogenic reefs - Mussels
Intertidal sediment - Littoral biogenic reefs - Sabellaria
Intertidal sediment - Features of littoral sediment
Intertidal sediment - Artificial littoral coarse sediment
Intertidal sediment - Artificial littoral mud
Intertidal sediment - Artificial littoral sand
Intertidal sediment - Artificial littoral muddy sand
Intertidal sediment - Artificial littoral mixed sediments
Intertidal sediment - Artificial littoral seagrass
Intertidal sediment - Artificial littoral biogenic reefs
Intertidal sediment - Littoral sand
Intertidal sediment - Littoral muddy sand
Intertidal hard structures - Artificial hard structures

Intertidal hard structures - Artificial features of hard structures
Intertidal hard structures - Artificial hard structures with integrated greening of grey infrastructure (IGGI)
Watercourse footprint - Watercourse footprint
Individual trees - Rural tree
0
0
0
0
0

Hedgerows and lines of trees

1
Hedgerow type
Species-rich native hedgerow with trees - associated with bank or ditch
Species-rich native hedgerow with trees
Species-rich native hedgerow - associated with bank or ditch
Native hedgerow with trees - associated with bank or ditch
Species-rich native hedgerow
Native hedgerow - associated with bank or ditch
Native hedgerow with trees
Ecologically valuable line of trees
Ecologically valuable line of trees - associated with bank or ditch
Native hedgerow
Line of trees
Line of trees - associated with bank or ditch
Non-native and ornamental hedgerow

Watercourses

1

Watercourse type
Priority habitat
Other rivers and streams
Ditches
Canals
Culvert

2	2
Group	Distinctiveness
Cropland	Medium
Cropland	Medium
Cropland	Medium
Cropland	Medium
Cropland	Low
Cropland	Low
Cropland	Low
Cropland	Low
Cropland	Low
Cropland	Low
Grassland	High
Grassland	Low
Grassland	High
Grassland	High
Grassland	V.High
Grassland	V.High
Grassland	Low
Grassland	Medium
Grassland	Medium
Grassland	High
Grassland	Medium
Grassland	High
Grassland	V.High
Heathland and shrub	Medium
Heathland and shrub	Medium
Heathland and shrub	Medium
Heathland and shrub	Medium
Heathland and shrub	High
Heathland and shrub	Medium
Heathland and shrub	V.High
Heathland and shrub	Low
Heathland and shrub	High
Heathland and shrub	Low
Heathland and shrub	Medium

Heathland and shrub	High
Lakes	V.High
Lakes	Low
Lakes	High
Lakes	High
Lakes	High
Lakes	High
Lakes	High
Lakes	High
Lakes	Medium
Lakes	Medium
Lakes	High
Sparsely vegetated land	V.High
Sparsely vegetated land	High
Sparsely vegetated land	High
Sparsely vegetated land	Low
Sparsely vegetated land	Low
Sparsely vegetated land	High
Sparsely vegetated land	V.High
Sparsely vegetated land	High
Sparsely vegetated land	Medium
Urban	Low
Urban	V.Low
Urban	Low
Urban	Low
Urban	V.Low
Urban	Medium
Urban	V.Low
Urban	Low
Urban	Low
Urban	Low
Urban	Low
Urban	Medium
Urban	Low
Urban	High
Urban	Low
Urban	Low
Individual trees	Medium
Urban	Low
Urban	V.Low
Urban	Low
Urban	Low
Urban	Low
Wetland	V.High
Wetland	V.High
Wetland	V.High
Wetland	V.High

Wetland	V.High
Wetland	V.High
Wetland	High
Wetland	V.High
Woodland and forest	High
Woodland and forest	High
Woodland and forest	High
Woodland and forest	High
Woodland and forest	Low
Woodland and forest	Medium
Woodland and forest	Medium
Woodland and forest	Medium
Woodland and forest	High
Woodland and forest	High
Woodland and forest	High
Woodland and forest	High
Woodland and forest	V.High
Coastal lagoons	High
Rocky shore	High
Rocky shore	V.High
Rocky shore	High
Rocky shore	V.High
Rocky shore	High
Rocky shore	V.High
Rocky shore	High
Rocky shore	V.High
Intertidal sediment	Medium
Intertidal sediment	High
Intertidal sediment	High
Coastal saltmarsh	High
Coastal saltmarsh	Low
Intertidal sediment	High
Intertidal sediment	V.High
Intertidal sediment	High
Intertidal sediment	High
Intertidal sediment	High
Intertidal sediment	Low
Intertidal sediment	Low
Intertidal sediment	Low
Intertidal sediment	Low
Intertidal sediment	Low
Intertidal sediment	Low
Intertidal sediment	Low
Intertidal sediment	Low
Intertidal sediment	Medium
Intertidal sediment	High
Intertidal hard structures	Low

Intertidal hard structures	Low
Intertidal hard structures	Medium
Watercourse footprint	V.Low
Individual trees	Medium
0	0
0	0
0	0
0	0
0	0



2	3
Group	Distinctiveness
Hedgerow	V.High
Hedgerow	High
Hedgerow	High
Hedgerow	High
Hedgerow	Medium
Hedgerow	Medium
Hedgerow	Medium
Hedgerow	Medium
Hedgerow	Medium
Hedgerow	Low
Hedgerow	Low
Hedgerow	Low
Hedgerow	V.Low



2	3
---	---

Group	Distinctiveness
Watercourses	V.High
Watercourses	High
Watercourses	Medium
Watercourses	Medium
Watercourses	Low


3	4
Trading Notes	Existing area baseline on-site
Same broad habitat or a higher distinctiveness habitat required (\geq)	0.00
Same broad habitat or a higher distinctiveness habitat required (\geq)	0.00
Same broad habitat or a higher distinctiveness habitat required (\geq)	0.00
Same broad habitat or a higher distinctiveness habitat required (\geq)	0.00
Same distinctiveness or better habitat required \geq	0.00
Same distinctiveness or better habitat required \geq	0.00
Same distinctiveness or better habitat required \geq	0.00
Same distinctiveness or better habitat required \geq	0.00
Same distinctiveness or better habitat required \geq	0.00
Same distinctiveness or better habitat required \geq	0.00
Same habitat required =	0.00
Same distinctiveness or better habitat required \geq	0.00
Same habitat required =	0.00
Same habitat required =	0.00
Same habitat required – bespoke compensation option Δ	0.00
Same habitat required – bespoke compensation option Δ	0.00
Same distinctiveness or better habitat required \geq	0.00
Same broad habitat or a higher distinctiveness habitat required (\geq)	0.00
Same broad habitat or a higher distinctiveness habitat required (\geq)	0.00
Same habitat required =	0.00
Same broad habitat or a higher distinctiveness habitat required (\geq)	0.00
Same habitat required =	0.00
Same habitat required – bespoke compensation option Δ	0.00
Same broad habitat or a higher distinctiveness habitat required (\geq)	0.00
Same broad habitat or a higher distinctiveness habitat required (\geq)	0.00
Same broad habitat or a higher distinctiveness habitat required (\geq)	0.00
Same broad habitat or a higher distinctiveness habitat required (\geq)	0.00
Same broad habitat or a higher distinctiveness habitat required (\geq)	0.00
Same broad habitat or a higher distinctiveness habitat required (\geq)	0.00
Same broad habitat or a higher distinctiveness habitat required (\geq)	0.00
Same broad habitat or a higher distinctiveness habitat required (\geq)	0.00
Same distinctiveness or better habitat required \geq	0.00
Same habitat required =	0.00
Same distinctiveness or better habitat required \geq	0.00
Same broad habitat or a higher distinctiveness habitat required (\geq)	0.00

Same habitat required =	0.00
Same habitat required – bespoke compensation option Δ	0.00
Same distinctiveness or better habitat required \geq	0.00
Same habitat required =	0.00
Same habitat required =	0.00
Same habitat required =	0.00
Same habitat required =	0.00
Same habitat required =	0.00
Same habitat required =	0.00
Same broad habitat or a higher distinctiveness habitat required (\geq)	0.00
Same broad habitat or a higher distinctiveness habitat required (\geq)	0.00
Same habitat required =	0.00
Same habitat required – bespoke compensation option Δ	0.00
Same habitat required =	0.00
Same habitat required =	0.00
Same distinctiveness or better habitat required \geq	0.00
Same distinctiveness or better habitat required \geq	0.00
Same habitat required =	0.00
Same habitat required – bespoke compensation option Δ	0.00
Same habitat required =	0.00
Same broad habitat or a higher distinctiveness habitat required (\geq)	0.00
Same distinctiveness or better habitat required \geq	0.00
Compensation Not Required	0.02
Same distinctiveness or better habitat required \geq	0.00
Same distinctiveness or better habitat required \geq	0.00
Compensation Not Required	0.01
Same broad habitat or a higher distinctiveness habitat required (\geq)	0.00
Compensation Not Required	0.00
Same distinctiveness or better habitat required \geq	0.00
Same distinctiveness or better habitat required \geq	0.00
Same distinctiveness or better habitat required \geq	0.00
Same distinctiveness or better habitat required \geq	0.00
Same broad habitat or a higher distinctiveness habitat required (\geq)	0.00
Same distinctiveness or better habitat required \geq	0.00
Same habitat required =	0.00
Same distinctiveness or better habitat required \geq	0.00
Same distinctiveness or better habitat required \geq	0.00
Same broad habitat or a higher distinctiveness habitat required (\geq)	0.03
Same distinctiveness or better habitat required \geq	0.00
Compensation Not Required	0.00
Same distinctiveness or better habitat required \geq	0.00
Same distinctiveness or better habitat required \geq	0.00
Same distinctiveness or better habitat required \geq	0.04
Same habitat required – bespoke compensation option Δ	0.00
Same habitat required – bespoke compensation option Δ	0.00
Same habitat required – bespoke compensation option Δ	0.00
Same habitat required – bespoke compensation option Δ	0.00

Same distinctiveness or better habitat required \geq	0.00
Same broad habitat or a higher distinctiveness habitat required (\geq)	0.00
Compensation Not Required	0.00
Same broad habitat or a higher distinctiveness habitat required (\geq)	0.00
0	0.00
0	0.00
0	0.00
0	0.00
0	0.00



4	5
Trading Notes	Existing length baseline on-site
Like for like	0.00
Like for like or better	0.00
Like for like or better	0.00
Like for like or better	0.00
Same distinctiveness band or better	0.00
Same distinctiveness band or better	0.00
Same distinctiveness band or better	0.00
Same distinctiveness band or better	0.00
Same distinctiveness band or better	0.00
Same distinctiveness band or better	0.00
Same distinctiveness band or better	0.00
Same distinctiveness band or better	0.00
Same distinctiveness band or better	0.05



4	5
---	---

Trading Notes	Existing length baseline on-site
Loss Unacceptable	0.00
Avoid	0.00
Avoid, Mitigate or Compensate	0.00
Avoid, Mitigate or Compensate	0.00
Mitigate or Compensate	0.00

0.00	0.00	0.00	0.00	0.00
0.00	0.00	0.00	0.00	0.00
0.00	0.00	0.00	0.00	0.00
0.00	0.00	0.00	0.00	0.00
0.00	0.00	0.00	0.00	0.00
0.00	0.00	0.00	0.00	0.00
0.00	0.00	0.00	0.00	0.00
0.00	0.00	0.00	0.00	0.00
0.00	0.00	0.00	0.00	0.00
0.00	0.00	0.00	0.00	0.00



6	7	8	9	10
Existing units baseline on-site	Existing length retained on-site	Existing Units retained on-site	Existing length lost on-site	Existing units lost baseline on-site
0.00	0.00	0.00	0.00	0.00
0.00	0.00	0.00	0.00	0.00
0.00	0.00	0.00	0.00	0.00
0.00	0.00	0.00	0.00	0.00
0.00	0.00	0.00	0.00	0.00
0.00	0.00	0.00	0.00	0.00
0.00	0.00	0.00	0.00	0.00
0.00	0.00	0.00	0.00	0.00
0.00	0.00	0.00	0.00	0.00
0.00	0.00	0.00	0.00	0.00
0.00	0.00	0.00	0.00	0.00
0.00	0.00	0.00	0.00	0.00
0.00	0.00	0.00	0.00	0.00
0.00	0.00	0.00	0.00	0.00
0.05	0.00	0.00	0.05	0.05



6	7	8	9	10
---	---	---	---	----

Existing units baseline on-site	Existing length retained on-site	Existing Units retained on-site	Existing length lost on-site	Existing units lost baseline on-site
0.00	0.00	0.00	0.00	0.00
0.00	0.00	0.00	0.00	0.00
0.00	0.00	0.00	0.00	0.00
0.00	0.00	0.00	0.00	0.00
0.00	0.00	0.00	0.00	0.00

0.00	0.00	0.00	0.00	0.00
0.00	0.00	0.00	0.00	0.00
0.00	0.00	0.00	0.00	0.00
0.00	0.00	0.00	0.00	0.00
0.00	0.00	0.00	0.00	0.00
0.00	0.00	0.00	0.00	0.00
0.00	0.00	0.00	0.00	0.00
0.00	0.00	0.00	0.00	0.00
0.00	0.00	0.00	0.00	0.00
0.00	0.00	0.00	0.00	0.00



11	12	13	14	15
Proposed length creation on-site post development	Proposed units creation on-site post development	Proposed length enhancement on-site post development	Proposed units enhancement on-site post development	Total proposed length on-site post development
0.00	0.00	0.00	0.00	0.00
0.00	0.00	0.00	0.00	0.00
0.00	0.00	0.00	0.00	0.00
0.00	0.00	0.00	0.00	0.00
0.00	0.00	0.00	0.00	0.00
0.00	0.00	0.00	0.00	0.00
0.00	0.00	0.00	0.00	0.00
0.00	0.00	0.00	0.00	0.00
0.00	0.00	0.00	0.00	0.00
0.00	0.00	0.00	0.00	0.00
0.00	0.00	0.00	0.00	0.00
0.00	0.00	0.00	0.00	0.00
0.00	0.00	0.00	0.00	0.00
0.00	0.00	0.00	0.00	0.00
0.00	0.00	0.00	0.00	0.00



11	12	13	14	15
----	----	----	----	----

Proposed length creation on-site post development	Proposed units creation on-site post development	Proposed length enhancement on-site post development	Proposed units enhancement on-site post development	Total proposed length on-site post development
0.00	0.00	0.00	0.00	0.00
0.00	0.00	0.00	0.00	0.00
0.00	0.00	0.00	0.00	0.00
0.00	0.00	0.00	0.00	0.00
0.00	0.00	0.00	0.00	0.00

0.00	0.00	0.00	0.00	0.00
0.00	0.00	0.00	0.00	0.00
0.00	0.00	0.00	0.00	0.00
0.00	0.00	0.00	0.00	0.00
0.00	0.00	0.00	0.00	0.00
0.00	0.00	0.00	0.00	0.00
0.00	0.00	0.00	0.00	0.00
0.00	0.00	0.00	0.00	0.00
0.00	0.00	0.00	0.00	0.00
0.00	0.00	0.00	0.00	0.00



16	17	18	19	20
Total proposed units on-site post development	Net length change on-site	Net unit change on-site	Existing length off-site	Existing units off-site
0.00	0.00	0.00	0.00	0.00
0.00	0.00	0.00	0.00	0.00
0.00	0.00	0.00	0.00	0.00
0.00	0.00	0.00	0.00	0.00
0.00	0.00	0.00	0.00	0.00
0.00	0.00	0.00	0.00	0.00
0.00	0.00	0.00	0.00	0.00
0.00	0.00	0.00	0.00	0.00
0.00	0.00	0.00	0.00	0.00
0.00	0.00	0.00	0.00	0.00
0.00	0.00	0.00	0.00	0.00
0.00	0.00	0.00	0.00	0.00
0.00	0.00	0.00	0.00	0.00
0.00	0.00	0.00	0.00	0.00
0.00	0.00	0.00	0.00	0.00
0.00	0.00	0.00	0.00	0.00
0.00	0.00	0.00	0.00	0.00
0.00	0.00	0.00	0.00	0.00
0.00	0.00	0.00	0.00	0.00
0.00	0.00	0.00	0.00	0.00
0.00	-0.05	-0.05	0.00	0.00



16	17	18	19	20
----	----	----	----	----

Total proposed units on-site post development	Net length change on-site	Net unit change on-site	Existing length off-site	Existing units off-site
0.00	0.00	0.00	0.00	0.00
0.00	0.00	0.00	0.00	0.00
0.00	0.00	0.00	0.00	0.00
0.00	0.00	0.00	0.00	0.00
0.00	0.00	0.00	0.00	0.00

0.00	0.00	0.00	0.00	0.00
0.00	0.00	0.00	0.00	0.00
0.00	0.00	0.00	0.00	0.00
0.00	0.00	0.00	0.00	0.00
0.00	0.00	0.00	0.00	0.00
0.00	0.00	0.00	0.00	0.00
0.00	0.00	0.00	0.00	0.00
0.00	0.00	0.00	0.00	0.00
0.00	0.00	0.00	0.00	0.00
0.00	0.00	0.00	0.00	0.00



21	22	23	24	25
Retained length off-site	Retained units off-site	Proposed length creation off-site	Proposed units creation off-site	Proposed length enhancement off-site
0.00	0.00	0.00	0.00	0.00
0.00	0.00	0.00	0.00	0.00
0.00	0.00	0.00	0.00	0.00
0.00	0.00	0.00	0.00	0.00
0.00	0.00	0.00	0.00	0.00
0.00	0.00	0.00	0.00	0.00
0.00	0.00	0.00	0.00	0.00
0.00	0.00	0.00	0.00	0.00
0.00	0.00	0.00	0.00	0.00
0.00	0.00	0.00	0.00	0.00
0.00	0.00	0.00	0.00	0.00
0.00	0.00	0.00	0.00	0.00
0.00	0.00	0.00	0.00	0.00
0.00	0.00	0.00	0.00	0.00
0.00	0.00	0.00	0.00	0.00




21	22	23	24	25
----	----	----	----	----

Retained length off-site	Retained units off-site	Proposed length creation off-site	Proposed units creation off-site	Proposed length enhancement off-site
0.00	0.00	0.00	0.00	0.00
0.00	0.00	0.00	0.00	0.00
0.00	0.00	0.00	0.00	0.00
0.00	0.00	0.00	0.00	0.00
0.00	0.00	0.00	0.00	0.00

0.00	0.00	0.00	0.00	0.00
0.00	0.00	0.00	0.00	0.00
0.00	0.00	0.00	0.00	0.00
0.00	0.00	0.00	0.00	0.00
0.00	0.00	0.00	0.00	0.00
0.00	0.00	0.00	0.00	0.00
0.00	0.00	0.00	0.00	0.00
0.00	0.00	0.00	0.00	0.00
0.00	0.00	0.00	0.00	0.00
0.00	0.00	0.00	0.00	0.00



26	27	28	29	30
Proposed units Enhancement off- site	Total proposed length off-site	Total proposed units off-site	Off-site net length change	Off-site net unit change
0.00	0.00	0.00	0.00	0.00
0.00	0.00	0.00	0.00	0.00
0.00	0.00	0.00	0.00	0.00
0.00	0.00	0.00	0.00	0.00
0.00	0.00	0.00	0.00	0.00
0.00	0.00	0.00	0.00	0.00
0.00	0.00	0.00	0.00	0.00
0.00	0.00	0.00	0.00	0.00
0.00	0.00	0.00	0.00	0.00
0.00	0.00	0.00	0.00	0.00
0.00	0.00	0.00	0.00	0.00
0.00	0.00	0.00	0.00	0.00
0.00	0.00	0.00	0.00	0.00
0.00	0.00	0.00	0.00	0.00
0.00	0.00	0.00	0.00	0.00
0.00	0.00	0.00	0.00	0.00
0.00	0.00	0.00	0.00	0.00



26	27	28	29	30
----	----	----	----	----

Proposed units Enhancement off- site	Total proposed length off-site	Total proposed units off-site	Off-site net length change	Off-site net unit change
0.00	0.00	0.00	0.00	0.00
0.00	0.00	0.00	0.00	0.00
0.00	0.00	0.00	0.00	0.00
0.00	0.00	0.00	0.00	0.00
0.00	0.00	0.00	0.00	0.00

30	31
Overall area change	Overall unit change
0.00	0.00
0.00	0.00
0.00	0.00
0.00	0.00
0.00	0.00
0.00	0.00
0.00	0.00
0.00	0.00
0.00	0.00
0.00	0.00
0.00	0.00
0.00	0.00
0.00	0.00
0.00	0.00
0.00	0.00
0.00	0.00
0.00	0.00
0.00	0.00
0.00	0.00
0.00	0.00
0.00	0.00
0.00	0.00
0.00	0.00
0.00	0.00
0.00	0.00
0.00	0.00
0.00	0.00
0.00	0.00
0.00	0.00
0.00	0.00
0.00	0.00
0.00	0.00
0.00	0.00
0.00	0.00
0.00	0.00
0.00	0.00
0.00	0.00

0.00	0.00
0.00	0.00
0.00	0.00
0.00	0.00
0.00	0.00
0.00	0.00
0.00	0.00
0.00	0.00
0.00	0.00
0.00	0.00

31	32
Overall length change	Overall unit change
0.00	0.00
0.00	0.00
0.00	0.00
0.00	0.00
0.00	0.00
0.00	0.00
0.00	0.00
0.00	0.00
0.00	0.00
0.00	0.00
0.00	0.00
0.00	0.00
0.00	0.00
0.00	0.00
0.00	0.00
-0.05	-0.05

31	32
----	----


Overall length change	Overall unit change
0.00	0.00
0.00	0.00
0.00	0.00
0.00	0.00
0.00	0.00





Group Sub

On-site habitat group	Existing area	Existing value	Proposed area on-site
Cropland	0.0	0.0	0.0
Grassland	0.0	0.0	0.0
Heathland and shrub	0.0	0.0	0.0
Lakes	0.0	0.0	0.0
Sparsely vegetated land	0.0	0.0	0.0
Urban	0.1	0.1	0.0
Wetland	0.0	0.0	0.0
Woodland and forest	0.0	0.0	0.0
Intertidal sediment	0.0	0.0	0.0
Coastal saltmarsh	0.0	0.0	0.0
Rocky shore	0.0	0.0	0.0
Coastal lagoons	0.0	0.0	0.0
Intertidal hard structures	0.0	0.0	0.0
Individual trees	0.0	0.3	0.0
Watercourse footprint	0.0	0.0	0.0


Off-site habitat group	Existing area	Existing value	Proposed area off-site
Cropland	0.0	0.0	0.0
Grassland	0.0	0.0	0.0
Heathland and shrub	0.0	0.0	0.0
Lakes	0.0	0.0	0.0
Sparsely vegetated land	0.0	0.0	0.0
Urban	0.0	0.0	0.0
Wetland	0.0	0.0	0.0
Woodland and forest	0.0	0.0	0.0
Intertidal sediment	0.0	0.0	0.0
Coastal saltmarsh	0.0	0.0	0.0
Rocky shore	0.0	0.0	0.0
Coastal lagoons	0.0	0.0	0.0
Intertidal hard structures	0.0	0.0	0.0
Individual trees	0.0	0.0	0.0
Watercourse footprint	0.0	0.0	0.0

































Very High

Habitat Group

Grassland - Lowland dry acid grassland

Grassland - Lowland meadows

Grassland - Upland hay meadows

Heathland and shrub - Mountain heaths and willow scrub

Lakes - Aquifer fed naturally fluctuating water bodies

Sparsely vegetated land - Calaminarian grasslands

Sparsely vegetated land - Limestone pavement

Wetland - Blanket bog

Wetland - Depressions on peat substrates (H7150)

Wetland - Fens (upland and lowland)

Wetland - Lowland raised bog

Wetland - Oceanic valley mire[1] (D2.1)

Wetland - Purple moor grass and rush pastures

Wetland - Transition mires and quaking bogs (H7140)

Woodland and forest - Wood-pasture and parkland

Rocky shore - High energy littoral rock - on peat, clay or chalk

Rocky shore - Moderate energy littoral rock - on peat, clay or chalk

Rocky shore - Low energy littoral rock - on peat, clay or chalk

Rocky shore - Features of littoral rock - on peat, clay or chalk

Intertidal sediment - Littoral seagrass on peat, clay or chalk

High

Habitat Group

Grassland - Traditional orchards

Grassland - Floodplain wetland mosaic and CFGM

Grassland - Lowland calcareous grassland

Grassland - Tall herb communities (H6430)


Grassland - Upland calcareous grassland

Heathland and shrub - Lowland Heathland

Heathland and shrub - Dunes with sea buckthorn (H2160)

Heathland and shrub - Upland heathland

Lakes - High alkalinity lakes
Lakes - Low alkalinity lakes
Lakes - Marl lakes
Lakes - Moderate alkalinity lakes
Lakes - Peat lakes
Lakes - Ponds (priority habitat)
Lakes - Temporary lakes ponds and pools (H3170)
Sparsely vegetated land - Coastal sand dunes
Sparsely vegetated land - Coastal vegetated shingle
Sparsely vegetated land - Inland rock outcrop and scree habitats
Sparsely vegetated land - Maritime cliff and slopes
Urban - Open mosaic habitats on previously developed land
Wetland - Reedbeds
Woodland and forest - Felled
Woodland and forest - Lowland beech and yew woodland
Woodland and forest - Lowland mixed deciduous woodland
Woodland and forest - Native pine woodlands
Woodland and forest - Upland birchwoods
Woodland and forest - Upland mixed ashwoods
Woodland and forest - Upland oakwood
Woodland and forest - Wet woodland
Coastal lagoons - Coastal lagoons
Rocky shore - High energy littoral rock
Rocky shore - Moderate energy littoral rock
Rocky shore - Low energy littoral rock
Rocky shore - Features of littoral rock
Intertidal sediment - Littoral mud
Intertidal sediment - Littoral mixed sediments
Coastal saltmarsh - Saltmarshes and saline reedbeds
Intertidal sediment - Littoral biogenic reefs - Mussels
Intertidal sediment - Littoral biogenic reefs - Sabellaria
Intertidal sediment - Features of littoral sediment
Intertidal sediment - Littoral muddy sand
Intertidal sediment - Littoral seagrass



Medium

Habitat Group

Cropland - Arable field margins cultivated annually
Individual trees - Rural tree
Cropland - Arable field margins game bird mix
Cropland - Arable field margins pollen and nectar
Cropland - Arable field margins tussocky
Grassland - Other lowland acid grassland
Grassland - Other neutral grassland

Grassland - Upland acid grassland
Heathland and shrub - Blackthorn scrub
Heathland and shrub - Bramble scrub
Heathland and shrub - Gorse scrub
Heathland and shrub - Hawthorn scrub
Heathland and shrub - Hazel scrub
Heathland and shrub - Mixed scrub
Lakes - Ponds (non-priority habitat)
Lakes - Reservoirs
Sparsely vegetated land - Other inland rock and scree
Urban - Cemeteries and churchyards
Urban - Biodiverse green roof
Woodland and forest - Other Scot's pine woodland
Woodland and forest - Other woodland; broadleaved
Woodland and forest - Other woodland; mixed
Intertidal sediment - Littoral coarse sediment
Intertidal sediment - Littoral sand
Intertidal hard structures - Artificial hard structures with integrated greening of grey infrastructure (IGGI)
Heathland and shrub - Willow scrub
Individual trees - Urban tree



Low

Habitat Group

Cropland - Cereal crops
Cropland - Horticulture
Cropland - Intensive orchards
Cropland - Non-cereal crops
Cropland - Temporary grass and clover leys
Cropland - Winter stubble
Grassland - Modified grassland
Grassland - Bracken
Heathland and shrub - Rhododendron scrub
Lakes - Ornamental lake or pond
Sparsely vegetated land - Ruderal/ephemeral
Urban - Bioswale
Urban - Allotments
Urban - Facade-bound green wall
Urban - Ground based green wall
Urban - Ground level planters
Urban - Other green roof
Urban - Introduced shrub
Urban - Rain garden

Urban - Actively worked sand pit quarry or open cast mine
Urban - Bare ground
Urban - Sustainable drainage system
Urban - Vacant or derelict land
Urban - Vegetated garden
Woodland and forest - Other coniferous woodland
Coastal saltmarsh - Artificial saltmarshes and saline reedbeds
Intertidal sediment - Artificial littoral coarse sediment
Intertidal sediment - Artificial littoral mud
Intertidal sediment - Artificial littoral sand
Intertidal sediment - Artificial littoral muddy sand
Intertidal sediment - Artificial littoral mixed sediments
Intertidal sediment - Artificial littoral seagrass
Intertidal sediment - Artificial littoral biogenic reefs
Intertidal hard structures - Artificial hard structures
Intertidal hard structures - Artificial features of hard structures
Heathland and shrub - Other sea buckthorn scrub
Urban - Intensive green roof
Sparsely vegetated land - Tall forbs



Very Low

Habitat Group
Urban - Artificial unvegetated, unsealed surface
Urban - Built linear features
Urban - Developed land; sealed surface
Urban - Unvegetated garden







Group	Existing Area	Existing Value Lost
Grassland	0.00	0.00
Grassland	0.00	0.00
Grassland	0.00	0.00
Heathland and shrub	0.00	0.00
Lakes	0.00	0.00
Sparsely vegetated land	0.00	0.00
Sparsely vegetated land	0.00	0.00
Wetland	0.00	0.00
Wetland	0.00	0.00
Wetland	0.00	0.00
Wetland	0.00	0.00
Wetland	0.00	0.00
Wetland	0.00	0.00
Wetland	0.00	0.00
Woodland and forest	0.00	0.00
Rocky shore	0.00	0.00
Rocky shore	0.00	0.00
Rocky shore	0.00	0.00
Rocky shore	0.00	0.00
Intertidal sediment	0.00	0.00



Group	Existing Area	Existing Value Lost
Grassland	0.00	0.00
Grassland	0.00	0.00
Grassland	0.00	0.00
Grassland	0.00	0.00
Grassland	0.00	0.00
Heathland and shrub	0.00	0.00
Heathland and shrub	0.00	0.00
Heathland and shrub	0.00	0.00

Lakes	0.00	0.00
Lakes	0.00	0.00
Lakes	0.00	0.00
Lakes	0.00	0.00
Lakes	0.00	0.00
Lakes	0.00	0.00
Lakes	0.00	0.00
Sparsely vegetated land	0.00	0.00
Sparsely vegetated land	0.00	0.00
Sparsely vegetated land	0.00	0.00
Sparsely vegetated land	0.00	0.00
Urban	0.00	0.00
Wetland	0.00	0.00
Woodland and forest	0.00	0.00
Woodland and forest	0.00	0.00
Woodland and forest	0.00	0.00
Woodland and forest	0.00	0.00
Woodland and forest	0.00	0.00
Woodland and forest	0.00	0.00
Woodland and forest	0.00	0.00
Woodland and forest	0.00	0.00
Woodland and forest	0.00	0.00
Coastal lagoons	0.00	0.00
Rocky shore	0.00	0.00
Rocky shore	0.00	0.00
Rocky shore	0.00	0.00
Rocky shore	0.00	0.00
Rocky shore	0.00	0.00
Intertidal sediment	0.00	0.00
Intertidal sediment	0.00	0.00
Coastal saltmarsh	0.00	0.00
Intertidal sediment	0.00	0.00
Intertidal sediment	0.00	0.00
Intertidal sediment	0.00	0.00
Intertidal sediment	0.00	0.00
Intertidal sediment	0.00	0.00




Group	Existing Area	Existing Value Lost
Cropland	0.00	0.00
Individual trees	0.00	0.00
Cropland	0.00	0.00
Cropland	0.00	0.00
Cropland	0.00	0.00
Grassland	0.00	0.00
Grassland	0.00	0.00

Urban	0.00	0.00
Urban	0.00	0.00
Urban	0.00	0.00
Urban	0.00	0.00
Urban	0.04	0.08
Woodland and forest	0.00	0.00
Coastal saltmarsh	0.00	0.00
Intertidal sediment	0.00	0.00
Intertidal sediment	0.00	0.00
Intertidal sediment	0.00	0.00
Intertidal sediment	0.00	0.00
Intertidal sediment	0.00	0.00
Intertidal sediment	0.00	0.00
Intertidal sediment	0.00	0.00
Intertidal hard structures	0.00	0.00
Intertidal hard structures	0.00	0.00
Heathland and shrub	0.00	0.00
Urban	0.00	0.00
Sparsely vegetated land	0.00	0.00


Group	Existing Area	Existing Value Lost
Urban	0.02	0.00
Urban	0.01	0.00
Urban	0.00	0.00
Urban	0.00	0.00



0.00	0.00	0.00
0.00	0.00	0.00
0.00	0.00	0.00
0.00	0.00	0.00
0.00	0.00	0.00
0.00	0.00	-0.04
0.00	0.00	0.00
0.00	0.00	0.00
0.00	0.00	0.00
0.00	0.00	0.00
0.00	0.00	0.00
0.00	0.00	0.00
0.00	0.00	0.00
0.00	0.00	0.00
0.00	0.00	0.00
0.00	0.00	0.00
0.00	0.00	0.00
0.00	0.00	0.00
0.00	0.00	0.00
0.00	0.00	0.00
0.00	0.00	0.00
0.00	0.00	0.00
0.00	0.00	0.00
0.00	0.00	0.00
0.00	0.00	0.00



Proposed Area On-site	Proposed Value On-site	On-site Area Change
0.00	0.00	-0.02
0.00	0.00	-0.01
0.00	0.00	0.00
0.00	0.00	0.00






0.00	0.00
0.00	0.00
0.00	0.00
0.00	0.00
-0.08	0.00
0.00	0.00
0.00	0.00
0.00	0.00
0.00	0.00
0.00	0.00
0.00	0.00
0.00	0.00
0.00	0.00
0.00	0.00
0.00	0.00
0.00	0.00
0.00	0.00
0.00	0.00
0.00	0.00
0.00	0.00
0.00	0.00
0.00	0.00
0.00	0.00
0.00	0.00
0.00	0.00
0.00	0.00
0.00	0.00



On-site Unit Change	Proposed Area Off-site
0.00	0.00
0.00	0.00
0.00	0.00
0.00	0.00






0.00	0.00
0.00	0.00
0.00	0.00
0.00	0.00
0.00	-0.08
0.00	0.00
0.00	0.00
0.00	0.00
0.00	0.00
0.00	0.00
0.00	0.00
0.00	0.00
0.00	0.00
0.00	0.00
0.00	0.00
0.00	0.00
0.00	0.00
0.00	0.00
0.00	0.00
0.00	0.00
0.00	0.00
0.00	0.00
0.00	0.00
0.00	0.00
0.00	0.00
0.00	0.00



Off-site Unit Change	Unit Change Including Off-site
0.00	0.00
0.00	0.00
0.00	0.00
0.00	0.00





-0.08

--

Units Required Off-site or Trading Up

--

[Return to start](#)

Habitat Description

Coastal lagoons - Coastal lagoons

Coastal saltmarsh - Saltmarshes and saline reedbeds

Cropland - Arable field margins cultivated annually

Cropland - Arable field margins game bird mix

Cropland - Arable field margins pollen and nectar

Cropland - Arable field margins tussocky

Cropland - Cereal crops

Cropland - Winter stubble

Cropland - Horticulture

Cropland - Intensive orchards

Cropland - Non-cereal crops

Cropland - Temporary grass and clover leys

Grassland - Traditional orchards

Grassland - Bracken

Grassland - Floodplain wetland mosaic and CFGM

Grassland - Lowland calcareous grassland

Grassland - Lowland dry acid grassland

Grassland - Lowland meadows

Grassland - Modified grassland

Grassland - Other lowland acid grassland

Grassland - Other neutral grassland

Grassland - Tall herb communities (H6430)

Grassland - Upland acid grassland

Grassland - Upland calcareous grassland

Grassland - Upland hay meadows

Heathland and shrub - Blackthorn scrub

Heathland and shrub - Bramble scrub

Heathland and shrub - Gorse scrub

Heathland and shrub - Hawthorn scrub

Heathland and shrub - Hazel scrub

Heathland and shrub - Willow scrub

Heathland and shrub - Lowland heathland
Heathland and shrub - Mixed scrub
Heathland and shrub - Mountain heaths and willow scrub
Heathland and shrub - Rhododendron scrub
Heathland and shrub - Dunes with sea buckthorn (H2160)
Heathland and shrub - Other sea buckthorn scrub
Heathland and shrub - Upland heathland
Intertidal sediment - Artificial littoral biogenic reefs
Intertidal sediment - Artificial littoral coarse sediment
Intertidal sediment - Artificial littoral mixed sediments
Intertidal sediment - Artificial littoral muddy sand
Intertidal sediment - Artificial littoral seagrass
Intertidal sediment - Features of littoral sediment
Intertidal sediment - Littoral biogenic reefs - Sabellaria
Intertidal sediment - Littoral coarse sediment
Intertidal sediment - Littoral mixed sediments
Intertidal sediment - Littoral mud
Intertidal sediment - Littoral seagrass
Intertidal sediment - Littoral seagrass on peat, clay or chalk
Lakes - Aquifer fed naturally fluctuating water bodies
Lakes - Ornamental lake or pond
Lakes - High alkalinity lakes
Lakes - Low alkalinity lakes
Lakes - Marl lakes
Lakes - Moderate alkalinity lakes
Lakes - Peat lakes
Lakes - Ponds (non-priority habitat)
Lakes - Ponds (priority habitat)
Lakes - Reservoirs
Lakes - Temporary lakes ponds and pools (H3170)
Rocky shore - Features of littoral rock
Rocky shore - Features of littoral rock - on peat, clay or chalk
Rocky shore - High energy littoral rock
Rocky shore - High energy littoral rock - on peat, clay or chalk
Rocky shore - Low energy littoral rock
Rocky shore - Low energy littoral rock - on peat, clay or chalk
Rocky shore - Moderate energy littoral rock
Rocky shore - Moderate energy littoral rock - on peat, clay or chalk
Sparsely vegetated land - Calaminarian grasslands
Sparsely vegetated land - Coastal sand dunes
Sparsely vegetated land - Coastal vegetated shingle
Sparsely vegetated land - Inland rock outcrop and scree habitats
Sparsely vegetated land - Limestone pavement
Sparsely vegetated land - Maritime cliff and slopes
Sparsely vegetated land - Other inland rock and scree
Sparsely vegetated land - Ruderal/Ephemeral
Sparsely vegetated land - Tall forbs
Urban - Vacant or derelict land
Urban - Bare ground
Urban - Allotments

Urban - Artificial unvegetated, unsealed surface
Urban - Bioswale
Urban - Intensive green roof
Urban - Built linear features
Urban - Cemeteries and churchyards
Urban - Developed land; sealed surface
Urban - Other green roof
Urban - Facade-bound green wall
Urban - Ground based green wall
Urban - Ground level planters
Urban - Biodiverse green roof
Urban - Introduced shrub
Urban - Open mosaic habitats on previously developed land
Urban - Rain garden
Urban - Actively worked sand pit quarry or open cast mine
Individual trees - Urban tree
Urban - Sustainable drainage system
Urban - Unvegetated garden
Urban - Vegetated garden
Wetland - Blanket bog
Wetland - Depressions on peat substrates (H7150)
Wetland - Fens (upland and lowland)
Wetland - Lowland raised bog
Wetland - Oceanic valley mire[1] (D2.1)
Wetland - Purple moor grass and rush pastures
Wetland - Reedbeds
Wetland - Transition mires and quaking bogs (H7140)
Woodland and forest - Felled
Woodland and forest - Lowland beech and yew woodland
Woodland and forest - Lowland mixed deciduous woodland
Woodland and forest - Native pine woodlands
Woodland and forest - Other coniferous woodland
Woodland and forest - Other Scot's pine woodland
Woodland and forest - Other woodland; broadleaved
Woodland and forest - Other woodland; mixed
Woodland and forest - Upland birchwoods
Woodland and forest - Upland mixed ashwoods
Woodland and forest - Upland oakwood
Woodland and forest - Wet woodland
Woodland and forest - Wood-pasture and parkland
Intertidal sediment - Littoral sand
Intertidal sediment - Littoral muddy sand
Intertidal hard structures - Artificial hard structures
Intertidal hard structures - Artificial features of hard structures
Intertidal hard structures - Artificial hard structures with integrated greening of grey infrastructure
Coastal saltmarsh - Artificial saltmarshes and saline reedbeds
Intertidal sediment - Littoral biogenic reefs - Mussels
Intertidal sediment - Artificial littoral mud
Intertidal sediment - Artificial littoral sand
Watercourse footprint - Watercourse footprint

Individual trees - Rural tree



Risk


Technical Difficulty Creation	Multiplier	Technical Difficulty Enhancement
Medium	0.67	Medium
High	0.33	Medium
Low	1	Low
Low	1	Low
Low	1	Low
Low	1	Low
Low	1	Low
Low	1	Low
Low	1	Low
Low	1	Low
Low	1	Low
Low	1	Low
Low	1	Low
Low	1	Low
Low	1	Low
Low	1	Medium
Low	1	Low
High	0.33	Medium
High	0.33	High
High	0.33	High
High	0.33	Medium
Low	1	Low
Low	1	Low
Low	1	Low
High	0.33	High
Low	1	Low
High	0.33	High
High	0.33	Medium
Low	1	Low
Low	1	Low
Low	1	Low
Low	1	Low
Medium	0.67	Low
Medium	0.67	Low

High	0.33	Medium
Low	1	Low
High	0.33	High
Low	1	Low
Medium	0.67	Low
Low	1	Low
Medium	0.67	Medium
High	0.33	Medium
Medium	0.67	Medium
High	0.33	Medium
High	0.33	Medium
High	0.33	High
High	0.33	Medium
High	0.33	Medium
Medium	0.67	Medium
High	0.33	Medium
High	0.33	Medium
High	0.33	High
Very High	0.1	High
Very High	0.1	High
Low	1	High
High	0.33	High
High	0.33	Medium
High	0.33	High
High	0.33	High
High	0.33	High
Low	1	Medium
Medium	0.67	Medium
Medium	0.67	Medium
Medium	0.67	Medium
High	0.33	Medium
Very High	0.1	Medium
High	0.33	Medium
Very High	0.1	Medium
High	0.33	Medium
Very High	0.1	Medium
High	0.33	Medium
Very High	0.1	Medium
Very High	0.1	Medium
Very High	0.1	Medium
Very High	0.1	Medium
High	0.33	Low
Very High	0.1	Medium
High	0.33	Medium
Medium	0.67	Medium
Low	1	Medium
Low	1	Medium
Low	1	Low
Low	1	Low
Low	1	Low

Low	1	Low
Medium	0.67	Low
Low	1	Low
Low	1	Low
Medium	0.67	Low
Low	1	Low
Low	1	Low
Medium	0.67	Medium
Medium	0.67	Medium
Low	1	Low
Medium	0.67	Medium
Low	1	Low
Medium	0.67	Medium
Low	1	Low
Medium	0.67	Low
Low	1	Low
Medium	0.67	Medium
Low	1	Low
Low	1	Low
Very High	0.1	High
Very High	0.1	High
High	0.33	High
Very High	0.1	High
Very High	0.1	High
High	0.33	High
Medium	0.67	Medium
Very High	0.1	High
High	0.33	Low
High	0.33	High
High	0.33	High
High	0.33	High
Low	1	Low
Medium	0.67	Medium
Low	1	Low
Low	1	Low
Medium	0.67	Medium
High	0.33	High
High	0.33	High
Medium	0.67	Medium
Very High	0.1	High
Medium	0.67	Medium
High	0.33	Medium
Medium	0.67	Medium
Medium	0.67	Medium
Medium	0.67	Medium
High	0.33	Medium
High	0.33	Medium
High	0.33	Medium
Medium	0.67	Medium
Low	1	Low


Low	1	Low

Multiplier
0.67
0.67
1
1
1
1
1
1
1
1
1
1
1
1
0.67
1
0.67
0.33
0.33
0.67
1
1
1
0.33
1
0.33
0.67
1
1
1
1
1
1




Spatial m
Strategic Si
Description
Formally identified in local strategy
Location ecologically desirable but not in local strategy
Area/compensation not in local strategy/ no local strategy

0.67
1
0.33
1
1
1
0.67
0.67
0.67
0.67
0.67
0.33
0.67
0.67
0.67
0.67
0.33
0.33
0.33
0.33
0.33
0.67
0.33
0.33
0.33
0.67
0.67
0.67
0.67
0.67
0.67
0.67
0.67
0.67
0.67
0.67
0.67
0.67
0.67
0.67
0.67
0.67
0.67
1
0.67
0.67
0.67
0.67
0.67
1
1
1




1
1
1
1
1
1
1
1
0.67
0.67
1
0.67
1
0.67
1
1
1
0.67
1
1
0.33
0.33
0.33
0.33
0.33
0.33
0.33
0.67
0.33
1
0.33
0.33
0.33
1
0.67
1
1
0.67
0.33
0.33
0.67
0.33
0.67
0.67
0.67
0.67
0.67
0.67
0.67
0.67
0.67
0.67
0.67
0.67
0.67
1






Multipliers	
Significance	
Strategic significance	Multiplier
High strategic significance	1.15
Medium strategic significance	1.1
Low Strategic Significance	1

Difficulty	
Category	Value
Low	1
Medium	0.67
High	0.33
Very High	0.1









Spatial risk

Category	Multiplier
Compensation inside LPA boundary or NCA of impact site	1
Compensation outside LPA or NCA of impact site, but in neighbouring LPA or NCA	0.75
Compensation outside LPA or NCA of impact site and neighbouring LPA or NCA	0.5
This metric is being used by an off-site provider	1
Intertidal habitats - Compensation inside Marine Plan Area of impact site	1
Intertidal habitats - Compensation <u>outside</u> same Marine Plan Area but in neighbouring Marine Plan Area	0.75
Intertidal habitats - Compensation <u>outside</u> Marine Plan Area of impact site and beyond neighbouring Marine Plan Area	0.5







Individual trees

Tree size	RPA Radius (m)	RPA (ha)
Small	3.6	0.0041
Medium	7.2	0.0163
Large	10.8	0.0366
Very large	15.6	0.0765

Return to start

Creation

Habitat Description	Good	Fairly Good	Moderate	Fairly Poor	Poor	Condition Assessment N/A	N/A - Other
Cropland - Arable field margins cultivated annually	Not Possible ▲	Not Possible ▲	Not Possible ▲	Not Possible ▲	Not Possible ▲	1	Not Possible ▲
Cropland - Arable field margins game bird mix	Not Possible ▲	Not Possible ▲	Not Possible ▲	Not Possible ▲	Not Possible ▲	1	Not Possible ▲
Cropland - Arable field margins pollen and nectar	Not Possible ▲	Not Possible ▲	Not Possible ▲	Not Possible ▲	Not Possible ▲	1	Not Possible ▲
Cropland - Arable field margins tussocky	Not Possible ▲	Not Possible ▲	Not Possible ▲	Not Possible ▲	Not Possible ▲	1	Not Possible ▲
Cropland - Cereals crops	Not Possible ▲	Not Possible ▲	Not Possible ▲	Not Possible ▲	Not Possible ▲	1	Not Possible ▲
Cropland - Winter stubble	Not Possible ▲	Not Possible ▲	Not Possible ▲	Not Possible ▲	Not Possible ▲	1	Not Possible ▲
Cropland - Horticulture	Not Possible ▲	Not Possible ▲	Not Possible ▲	Not Possible ▲	Not Possible ▲	1	Not Possible ▲
Cropland - Intensive orchards	Not Possible ▲	Not Possible ▲	Not Possible ▲	Not Possible ▲	Not Possible ▲	1	Not Possible ▲
Cropland - Non-cereal crops	Not Possible ▲	Not Possible ▲	Not Possible ▲	Not Possible ▲	Not Possible ▲	1	Not Possible ▲
Cropland - Temporary grass and clover leys	Not Possible ▲	Not Possible ▲	Not Possible ▲	Not Possible ▲	Not Possible ▲	1	Not Possible ▲
Grassland - Traditional orchards	30	25	20	10	5	Not Possible ▲	Not Possible ▲
Grassland - Bracken	Not Possible ▲	Not Possible ▲	Not Possible ▲	Not Possible ▲	Not Possible ▲	1	Not Possible ▲
Grassland - Floodplain wetland mosaic and CFGM	20	15	10	8	5	Not Possible ▲	Not Possible ▲
Grassland - Lowland calcareous grassland	20	15	10	8	5	Not Possible ▲	Not Possible ▲
Grassland - Lowland dry acid grassland	30+	25	20	15	10	Not Possible ▲	Not Possible ▲
Grassland - Lowland meadows	15	12	10	8	5	Not Possible ▲	Not Possible ▲
Grassland - Modified grassland	7	5	4	2	1	Not Possible ▲	Not Possible ▲
Grassland - Other lowland acid grassland	15	12	10	5	1	Not Possible ▲	Not Possible ▲
Grassland - Other neutral grassland	10	7	5	3	2	Not Possible ▲	Not Possible ▲
Grassland - Tall herb communities (H6430)	30	25	20	15	10	Not Possible ▲	Not Possible ▲
Grassland - Upland acid grassland	15	12	10	5	1	Not Possible ▲	Not Possible ▲
Grassland - Upland calcareous grassland	25	20	15	12	10	Not Possible ▲	Not Possible ▲
Grassland - Upland hay meadows	20	18	15	12	10	Not Possible ▲	Not Possible ▲
Heathland and shrub - Blackthorn scrub	10	7	5	3	1	Not Possible ▲	Not Possible ▲
Heathland and shrub - Bramble scrub	Not Possible ▲	Not Possible ▲	Not Possible ▲	Not Possible ▲	Not Possible ▲	1	Not Possible ▲
Heathland and shrub - Gorse scrub	10	7	5	3	1	Not Possible ▲	Not Possible ▲
Heathland and shrub - Hawthorn scrub	10	7	5	3	1	Not Possible ▲	Not Possible ▲
Heathland and shrub - Hazel scrub	15	12	10	7	5	Not Possible ▲	Not Possible ▲
Heathland and shrub - Willow scrub	15	12	10	7	5	Not Possible ▲	Not Possible ▲
Heathland and shrub - Lowland heathland	30+	25	20	15	10	Not Possible ▲	Not Possible ▲
Heathland and shrub - Mixed scrub	10	7	5	3	1	Not Possible ▲	Not Possible ▲
Heathland and shrub - Mountain heaths and willow scrub	30+	30+	25	23	15	Not Possible ▲	Not Possible ▲
Heathland and shrub - Rhododendron scrub	Not Possible ▲	Not Possible ▲	Not Possible ▲	Not Possible ▲	Not Possible ▲	1	Not Possible ▲
Heathland and shrub - Dunes with sea buckthorn (H2160)	10	7	5	3	1	Not Possible ▲	Not Possible ▲
Heathland and shrub - Other sea buckthorn scrub	Not Possible ▲	Not Possible ▲	Not Possible ▲	Not Possible ▲	Not Possible ▲	1	Not Possible ▲
Heathland and shrub - Upland heathland	30	25	20	15	10	Not Possible ▲	Not Possible ▲
Lakes - Aquifer fed naturally fluctuating water bodies	30	20	15	10	1	Not Possible ▲	Not Possible ▲
Lakes - High alkalinity lakes	30	20	10	7	5	Not Possible ▲	Not Possible ▲
Lakes - Low alkalinity lakes	30	20	10	7	5	Not Possible ▲	Not Possible ▲
Lakes - Marl lakes	30	20	10	7	5	Not Possible ▲	Not Possible ▲
Lakes - Moderate alkalinity lakes	30	20	10	7	5	Not Possible ▲	Not Possible ▲
Lakes - Peat lakes	30	20	10	7	5	Not Possible ▲	Not Possible ▲
Lakes - Ponds (priority habitat)	5	4	3	2	1	Not Possible ▲	Not Possible ▲
Lakes - Ponds (non-priority habitat)	5	4	3	2	1	Not Possible ▲	Not Possible ▲
Lakes - Reservoirs	10	7	5	3	1	Not Possible ▲	Not Possible ▲
Lakes - Temporary lakes ponds and pools (H3170)	5	4	3	2	1	Not Possible ▲	Not Possible ▲
Sparsely vegetated land - Calamarian grasslands	10	7	5	3	2	Not Possible ▲	Not Possible ▲
Sparsely vegetated land - Coastal sand dunes	20	15	10	7	5	Not Possible ▲	Not Possible ▲
Sparsely vegetated land - Coastal vegetated shingle	20	15	10	7	5	Not Possible ▲	Not Possible ▲
Sparsely vegetated land - Ruderal/Ephemeral	5	4	3	2	1	Not Possible ▲	Not Possible ▲
Sparsely vegetated land - Tall forbs	5	4	3	2	1	Not Possible ▲	Not Possible ▲
Sparsely vegetated land - Inland rock outcrop and scree habitats	30+	25	20	15	10	Not Possible ▲	Not Possible ▲
Sparsely vegetated land - Limestone pavement	30+	30+	30+	30+	30+	Not Possible ▲	Not Possible ▲
Sparsely vegetated land - Maritime cliff and slopes	20	15	10	7	5	Not Possible ▲	Not Possible ▲
Sparsely vegetated land - Other inland rock and scree	20	15	10	7	5	Not Possible ▲	Not Possible ▲
Urban - Allotments	1	1	1	1	1	Not Possible ▲	Not Possible ▲
Lakes - Ornamental lake or pond	5	4	3	2	1	Not Possible ▲	Not Possible ▲
Urban - Artificial unvegetated, unsealed surface	Not Possible ▲	Not Possible ▲	Not Possible ▲	Not Possible ▲	Not Possible ▲	0	Not Possible ▲
Urban - Bioswale	3	2	1	1	1	Not Possible ▲	Not Possible ▲
Urban - Intensive green roof	5	4	3	2	1	Not Possible ▲	Not Possible ▲
Urban - Built linear features	Not Possible ▲	Not Possible ▲	Not Possible ▲	Not Possible ▲	Not Possible ▲	0	Not Possible ▲
Urban - Cemeteries and churchyards	20	17	15	12	10	Not Possible ▲	Not Possible ▲
Urban - Developed land; sealed surface	Not Possible ▲	Not Possible ▲	Not Possible ▲	Not Possible ▲	Not Possible ▲	0	Not Possible ▲
Urban - Other green roof	Not Possible ▲	Not Possible ▲	Not Possible ▲	Not Possible ▲	Not Possible ▲	1	Not Possible ▲
Urban - Facade-bound green wall	5	4	3	2	1	Not Possible ▲	Not Possible ▲
Urban - Ground based green wall	5	4	3	2	1	Not Possible ▲	Not Possible ▲
Urban - Ground level planters	Not Possible ▲	Not Possible ▲	Not Possible ▲	Not Possible ▲	Not Possible ▲	1	Not Possible ▲
Urban - Biodiverse green roof	10	8	5	3	1	Not Possible ▲	Not Possible ▲
Urban - Introduced shrub	Not Possible ▲	Not Possible ▲	Not Possible ▲	Not Possible ▲	Not Possible ▲	1	Not Possible ▲
Urban - Open mosaic habitats on previously developed land	10	7	4	2	0	Not Possible ▲	Not Possible ▲
Urban - Rain garden	5	4	3	2	1	Not Possible ▲	Not Possible ▲
Urban - Actively worked sand pit quarry or open cast mine	Not Possible ▲	Not Possible ▲	Not Possible ▲	Not Possible ▲	Not Possible ▲	1	Not Possible ▲
Individual trees - Urban tree	30+	30+	27	19	10	Not Possible ▲	Not Possible ▲
Urban - Sustainable drainage system	5	4	3	2	1	Not Possible ▲	Not Possible ▲
Urban - Unvegetated garden	Not Possible ▲	Not Possible ▲	Not Possible ▲	Not Possible ▲	Not Possible ▲	0	Not Possible ▲
Urban - Vacant or derelict land	5	4	3	2	1	Not Possible ▲	Not Possible ▲
Urban - Bare ground	5	4	3	2	1	Not Possible ▲	Not Possible ▲
Urban - Vegetated garden	Not Possible ▲	Not Possible ▲	Not Possible ▲	Not Possible ▲	Not Possible ▲	1	Not Possible ▲
Wetland - Blanket bog	30+	30+	30+	30+	30+	Not Possible ▲	Not Possible ▲
Wetland - Depressions on peat substrates (H7150)	30+	30+	30	25	15	Not Possible ▲	Not Possible ▲
Wetland - Fens (upland and lowland)	30	25	20	15	10	Not Possible ▲	Not Possible ▲
Wetland - Lowland raised bog	30+	30+	30	20	15	Not Possible ▲	Not Possible ▲
Wetland - Oceanic valley mire]] (D2.1)	30+	30+	30	20	15	Not Possible ▲	Not Possible ▲
Wetland - Purple moor grass and rush pastures	30	25	20	15	10	Not Possible ▲	Not Possible ▲
Wetland - Reedbeds	12	10	7	5	3	Not Possible ▲	Not Possible ▲
Wetland - Transition mires and quaking bogs (H7140)	30+	30+	30	25	15	Not Possible ▲	Not Possible ▲
Woodland and forest - Felled	30+	Not Possible ▲	Not Possible ▲	Not Possible ▲	Not Possible ▲	Not Possible ▲	Not Possible ▲
Woodland and forest - Lowland beech and yew woodland	30+	30+	30+	25	10	Not Possible ▲	Not Possible ▲
Woodland and forest - Lowland mixed deciduous woodland	30+	30+	30+	25	10	Not Possible ▲	Not Possible ▲
Woodland and forest - Native pine woodlands	30+	30+	30+	25	10	Not Possible ▲	Not Possible ▲
Woodland and forest - Other coniferous woodland	30+	30+	30	10	5	Not Possible ▲	Not Possible ▲
Woodland and forest - Other Scot's pine woodland	30+	30+	30+	25	10	Not Possible ▲	Not Possible ▲
Woodland and forest - Other woodland; broadleaved	30+	25	15	7	5	Not Possible ▲	Not Possible ▲
Woodland and forest - Other woodland; mixed	30+	30+	30	10	5	Not Possible ▲	Not Possible ▲
Woodland and forest - Upland birchwoods	30+	30	25	20	10	Not Possible ▲	Not Possible ▲
Woodland and forest - Upland mixed ashwoods	30+	30+	30+	25	10	Not Possible ▲	Not Possible ▲
Woodland and forest - Upland oakwood	30+	30+	30+	25	10	Not Possible ▲	Not Possible ▲
Woodland and forest - Wet woodland	30+	30	15	10	5	Not Possible ▲	Not Possible ▲
Woodland and forest - Wood-pasture and parkland	30+	30+	30+	25	10	Not Possible ▲	Not Possible ▲
Coastal lagoons - Coastal lagoons	10	8	5	3	1	Not Possible ▲	Not Possible ▲
Rocky shore - High energy littoral rock	10	7	4	2	1	Not Possible ▲	Not Possible ▲
Rocky shore - High energy littoral rock - on peat, clay or chalk	30+	30+	30+	30+	30+	Not Possible ▲	Not Possible ▲
Rocky shore - Moderate energy littoral rock	13	8	4	2	1	Not Possible ▲	Not Possible ▲
Rocky shore - Moderate energy littoral rock - on peat, clay or chalk	30+	30+	30+	30+	30+	Not Possible ▲	Not Possible ▲
Rocky shore - Low energy littoral rock	15	10	5	1	1	Not Possible ▲	Not Possible ▲
Rocky shore - Low energy littoral rock - on peat, clay or chalk	30+	30+	30+	30+	30+	Not Possible ▲	Not Possible ▲
Rocky shore - Features of littoral rock	13	8	4	2	1	Not Possible ▲	Not Possible ▲
Rocky shore - Features of littoral rock - on peat, clay or chalk	30+	30+	30+	30+	30+	Not Possible ▲	Not Possible ▲
Intertidal sediment - Littoral coarse sediment	3	2	1	1	1	Not Possible ▲	Not Possible ▲
Intertidal sediment - Littoral mud	6	4	3	2	1	Not Possible ▲	Not Possible ▲
Intertidal sediment - Littoral mixed sediments	5	4	3	2	1	Not Possible ▲	Not Possible ▲
Coastal saltmarsh - Saltmarshes and saline reedbeds	15	10	7	3	1	Not Possible ▲	Not Possible ▲
Coastal saltmarsh - Artificial saltmarshes and saline reedbeds	15	10	7	3	1	Not Possible ▲	Not Possible ▲
Intertidal sediment - Littoral seagrass	20	15	10	5	2	Not Possible ▲	Not Possible ▲
Intertidal sediment - Littoral seagrass on peat, clay or chalk	30+	30+	30+	30+	30+	Not Possible ▲	Not Possible ▲
Intertidal sediment - Littoral biogenic reefs - Mussels	15	10	5	3	3	Not Possible ▲	Not Possible ▲
Intertidal sediment - Littoral biogenic reefs - Sabellaria	15	10	5	3	3	Not Possible ▲	Not Possible ▲
Intertidal sediment - Features of littoral sediment	10	7	5	3	3	Not Possible ▲	Not Possible ▲
Intertidal sediment - Artificial littoral coarse sediment	3	2	1	1	1	Not Possible ▲	Not Possible ▲
Intertidal sediment - Artificial littoral mud	6	4	3	2	1	Not Possible ▲	Not Possible ▲

Intertidal sediment - Artificial littoral sand	4	2	1	1	1	Not Possible ▲	Not Possible ▲
Intertidal sediment - Artificial littoral muddy sand	5	4	3	2	1	Not Possible ▲	Not Possible ▲
Intertidal sediment - Artificial littoral mixed sediments	5	4	3	2	1	Not Possible ▲	Not Possible ▲
Intertidal sediment - Artificial littoral seagrass	20	15	10	5	2	Not Possible ▲	Not Possible ▲
Intertidal sediment - Artificial littoral biogenic reefs	15	10	5	3	3	Not Possible ▲	Not Possible ▲
Intertidal sediment - Littoral sand	4	2	1	1	1	Not Possible ▲	Not Possible ▲
Intertidal sediment - Littoral muddy sand	5	4	3	2	1	Not Possible ▲	Not Possible ▲
Intertidal hard structures - Artificial hard structures	15	10	5	2	1	Not Possible ▲	Not Possible ▲
Intertidal hard structures - Artificial features of hard structures	13	8	4	2	1	Not Possible ▲	Not Possible ▲
Intertidal hard structures - Artificial hard structures with integrated greening of grey infrastructure (IGGI)	13	8	4	2	1	Not Possible ▲	Not Possible ▲
Watercourse footprint - Watercourse footprint	Not Possible ▲	Not Possible ▲	Not Possible ▲	Not Possible ▲	Not Possible ▲	Not Possible ▲	0
Individual trees - Rural tree	30+	30+	27	19	10	Not Possible ▲	Not Possible ▲







Return to start

Start condition

Target condition

Habitat

Cropland - Arable field margins cultivated annually

Cropland - Arable field margins game bird mix

Cropland - Arable field margins pollen and nectar

Cropland - Arable field margins tussocky

Cropland - Cereal crops

Cropland - Winter stubble

Cropland - Horticulture

Cropland - Intensive orchards

Cropland - Non-cereal crops

Cropland - Temporary grass and clover leys

Grassland - Traditional orchards

Grassland - Bracken

Grassland - Floodplain wetland mosaic and CFGM

Grassland - Lowland calcareous grassland

Grassland - Lowland dry acid grassland

Grassland - Lowland meadows

Grassland - Modified grassland

Grassland - Other lowland acid grassland

Grassland - Other neutral grassland

Grassland - Tall herb communities (H6430)

Grassland - Upland acid grassland

Grassland - Upland calcareous grassland

Grassland - Upland hay meadows

Heathland and shrub - Blackthorn scrub

Heathland and shrub - Bramble scrub

Heathland and shrub - Gorse scrub

Heathland and shrub - Hawthorn scrub

Heathland and shrub - Hazel scrub

Heathland and shrub - Willow scrub

Heathland and shrub - Lowland heathland

Heathland and shrub - Mixed scrub

Heathland and shrub - Mountain heaths and willow scrub

Heathland and shrub - Rhododendron scrub

Heathland and shrub - Dunes with sea buckthorn (H2160)

Heathland and shrub - Other sea buckthorn scrub

Heathland and shrub - Upland heathland

Lakes - Aquifer fed naturally fluctuating water bodies

Lakes - High alkalinity lakes

Lakes - Low alkalinity lakes

Lakes - Marl lakes
Lakes - Moderate alkalinity lakes
Lakes - Peat lakes
Lakes - Ponds (priority habitat)
Lakes - Ponds (non-priority habitat)
Lakes - Reservoirs
Lakes - Temporary lakes ponds and pools (H3170)
Sparsely vegetated land - Calaminarian grasslands
Sparsely vegetated land - Coastal sand dunes
Sparsely vegetated land - Coastal vegetated shingle
Sparsely vegetated land - Ruderal/Ephemeral
Sparsely vegetated land - Tall forbs
Sparsely vegetated land - Inland rock outcrop and scree habitats
Sparsely vegetated land - Limestone pavement
Sparsely vegetated land - Maritime cliff and slopes
Sparsely vegetated land - Other inland rock and scree
Urban - Allotments
Lakes - Ornamental lake or pond
Urban - Artificial unvegetated, unsealed surface
Urban - Bioswale
Urban - Intensive green roof
Urban - Built linear features
Urban - Cemeteries and churchyards
Urban - Developed land; sealed surface
Urban - Other green roof
Urban - Facade-bound green wall
Urban - Ground based green wall
Urban - Ground level planters
Urban - Biodiverse green roof
Urban - Introduced shrub
Urban - Open mosaic habitats on previously developed land
Urban - Rain garden
Urban - Actively worked sand pit quarry or open cast mine
Individual trees - Urban tree
Urban - Sustainable drainage system
Urban - Unvegetated garden
Urban - Vacant or derelict land
Urban - Bare ground
Urban - Vegetated garden
Wetland - Blanket bog
Wetland - Depressions on peat substrates (H7150)
Wetland - Fens (upland and lowland)
Wetland - Lowland raised bog
Wetland - Oceanic valley mire[1] (D2.1)
Wetland - Purple moor grass and rush pastures
Wetland - Reedbeds
Wetland - Transition mires and quaking bogs (H7140)
Woodland and forest - Felled
Woodland and forest - Lowland beech and yew woodland
Woodland and forest - Lowland mixed deciduous woodland

Woodland and forest - Native pine woodlands
Woodland and forest - Other coniferous woodland
Woodland and forest - Other Scot's pine woodland
Woodland and forest - Other woodland; broadleaved
Woodland and forest - Other woodland; mixed
Woodland and forest - Upland birchwoods
Woodland and forest - Upland mixed ashwoods
Woodland and forest - Upland oakwood
Woodland and forest - Wet woodland
Woodland and forest - Wood-pasture and parkland
Coastal lagoons - Coastal lagoons
Rocky shore - High energy littoral rock
Rocky shore - High energy littoral rock - on peat, clay or chalk
Rocky shore - Moderate energy littoral rock
Rocky shore - Moderate energy littoral rock - on peat, clay or chalk
Rocky shore - Low energy littoral rock
Rocky shore - Low energy littoral rock - on peat, clay or chalk
Rocky shore - Features of littoral rock
Rocky shore - Features of littoral rock - on peat, clay or chalk
Intertidal sediment - Littoral coarse sediment
Intertidal sediment - Littoral mud
Intertidal sediment - Littoral mixed sediments
Coastal saltmarsh - Saltmarshes and saline reedbeds
Coastal saltmarsh - Artificial saltmarshes and saline reedbeds
Intertidal sediment - Littoral seagrass
Intertidal sediment - Littoral seagrass on peat, clay or chalk
Intertidal sediment - Littoral biogenic reefs - Mussels
Intertidal sediment - Littoral biogenic reefs - Sabellaria
Intertidal sediment - Features of littoral sediment
Intertidal sediment - Artificial littoral coarse sediment
Intertidal sediment - Artificial littoral mud
Intertidal sediment - Artificial littoral sand
Intertidal sediment - Artificial littoral muddy sand
Intertidal sediment - Artificial littoral mixed sediments
Intertidal sediment - Artificial littoral seagrass
Intertidal sediment - Artificial littoral biogenic reefs
Intertidal sediment - Littoral sand
Intertidal sediment - Littoral muddy sand
Intertidal hard structures - Artificial hard structures
Intertidal hard structures - Artificial features of hard structures
Intertidal hard structures - Artificial hard structures with integrated greening of grey infrastructure (IGGI)
Watercourse footprint - Watercourse footprint
Individual trees - Rural tree

Lower Distinctiveness Habitat	Lower Distinctiveness Habitat	Lower Distinctiveness Habitat	Lower Distinctiveness Habitat
N/A - Other	Condition Assessment N/A	Poor	Fairly Poor
Lower Distinctiveness Habitat - N/A - Other	Lower Distinctiveness Habitat - Condition Assessment N/A	Lower Distinctiveness Habitat - Poor	Lower Distinctiveness Habitat - Fairly Poor
Not Possible ▲	1	Not Possible ▲	Not Possible ▲
Not Possible ▲	1	Not Possible ▲	Not Possible ▲
Not Possible ▲	1	Not Possible ▲	Not Possible ▲
Not Possible ▲	1	Not Possible ▲	Not Possible ▲
Not Possible ▲	Not Possible ▲	Not Possible ▲	Not Possible ▲
Not Possible ▲	Not Possible ▲	Not Possible ▲	Not Possible ▲
Not Possible ▲	Not Possible ▲	Not Possible ▲	Not Possible ▲
Not Possible ▲	Not Possible ▲	Not Possible ▲	Not Possible ▲
Not Possible ▲	Not Possible ▲	Not Possible ▲	Not Possible ▲
Not Possible ▲	Not Possible ▲	Not Possible ▲	Not Possible ▲
Not Possible ▲	Not Possible ▲	5	10
Not Possible ▲	Not Possible ▲	Not Possible ▲	Not Possible ▲
Not Possible ▲	Not Possible ▲	5	8
Not Possible ▲	Not Possible ▲	10	15
Not Possible ▲	Not Possible ▲	10	15
Not Possible ▲	Not Possible ▲	5	8
Not Possible ▲	Not Possible ▲	1	5
Not Possible ▲	Not Possible ▲	1	5
Not Possible ▲	Not Possible ▲	1	5
Not Possible ▲	Not Possible ▲	10	15
Not Possible ▲	Not Possible ▲	1	5
Not Possible ▲	Not Possible ▲	10	12
Not Possible ▲	Not Possible ▲	10	12
Not Possible ▲	Not Possible ▲	1	3
Not Possible ▲	Not Possible ▲	Not Possible ▲	Not Possible ▲
Not Possible ▲	Not Possible ▲	1	3
Not Possible ▲	Not Possible ▲	1	3
Not Possible ▲	Not Possible ▲	5	7
Not Possible ▲	Not Possible ▲	5	7
Not Possible ▲	Not Possible ▲	10	15
Not Possible ▲	Not Possible ▲	1	3
Not Possible ▲	Not Possible ▲	15	23
Not Possible ▲	Not Possible ▲	Not Possible ▲	Not Possible ▲
Not Possible ▲	Not Possible ▲	5	7
Not Possible ▲	Not Possible ▲	Not Possible ▲	Not Possible ▲
Not Possible ▲	Not Possible ▲	10	15
Not Possible ▲	Not Possible ▲	1	10
Not Possible ▲	Not Possible ▲	2	3
Not Possible ▲	Not Possible ▲	5	10

Lower Distinctiveness Habitat	Lower Distinctiveness Habitat	Lower Distinctiveness Habitat	Condition Assessment N/A
Moderate	Fairly Good	Good	Fairly Poor
Lower Distinctiveness Habitat - Moderate	Lower Distinctiveness Habitat - Fairly Good	Lower Distinctiveness Habitat - Good	Condition Assessment N/A - Fairly Poor
Not Possible ▲	Not Possible ▲	Not Possible ▲	Not Possible ▲
Not Possible ▲	Not Possible ▲	Not Possible ▲	Not Possible ▲
Not Possible ▲	Not Possible ▲	Not Possible ▲	Not Possible ▲
Not Possible ▲	Not Possible ▲	Not Possible ▲	Not Possible ▲
Not Possible ▲	Not Possible ▲	Not Possible ▲	Not Possible ▲
Not Possible ▲	Not Possible ▲	Not Possible ▲	Not Possible ▲
Not Possible ▲	Not Possible ▲	Not Possible ▲	Not Possible ▲
Not Possible ▲	Not Possible ▲	Not Possible ▲	Not Possible ▲
Not Possible ▲	Not Possible ▲	Not Possible ▲	Not Possible ▲
Not Possible ▲	Not Possible ▲	Not Possible ▲	Not Possible ▲
20	25	30	Not Possible ▲
Not Possible ▲	Not Possible ▲	Not Possible ▲	Not Possible ▲
10	12	15	Not Possible ▲
20	25	30	Not Possible ▲
20	25	30+	Not Possible ▲
10	12	15	Not Possible ▲
10	12	15	Not Possible ▲
10	12	15	Not Possible ▲
10	12	15	Not Possible ▲
20	25	30	Not Possible ▲
10	12	15	Not Possible ▲
15	20	25	Not Possible ▲
15	18	20	Not Possible ▲
5	7	10	1
Not Possible ▲	Not Possible ▲	Not Possible ▲	Not Possible ▲
5	7	10	1
5	7	10	1
10	12	15	5
10	12	15	5
20	25	30+	5
5	7	10	1
25	30+	30+	20
Not Possible ▲	Not Possible ▲	Not Possible ▲	Not Possible ▲
10	12	15	5
Not Possible ▲	Not Possible ▲	Not Possible ▲	Not Possible ▲
20	25	30	Not Possible ▲
15	20	30	Not Possible ▲
5	7	10	Not Possible ▲
15	20	30	Not Possible ▲

10	15	20	Not Possible ▲
10	15	20	Not Possible ▲
15	20	30	Not Possible ▲
5	7	10	Not Possible ▲
3	4	5	Not Possible ▲
5	7	10	Not Possible ▲
5	7	10	Not Possible ▲
5	7	10	Not Possible ▲
10	15	20	Not Possible ▲
10	15	20	Not Possible ▲
Not Possible ▲	Not Possible ▲	Not Possible ▲	Not Possible ▲
Not Possible ▲	Not Possible ▲	Not Possible ▲	Not Possible ▲
20	25	30+	Not Possible ▲
30+	30+	30+	Not Possible ▲
20	25	30+	Not Possible ▲
10	15	20	Not Possible ▲
1	1	1	Not Possible ▲
3	4	5	Not Possible ▲
Not Possible ▲	Not Possible ▲	Not Possible ▲	Not Possible ▲
1	2	3	Not Possible ▲
3	4	5	Not Possible ▲
Not Possible ▲	Not Possible ▲	Not Possible ▲	Not Possible ▲
15	17	20	Not Possible ▲
Not Possible ▲	Not Possible ▲	Not Possible ▲	Not Possible ▲
Not Possible ▲	Not Possible ▲	Not Possible ▲	Not Possible ▲
3	4	5	Not Possible ▲
3	4	5	Not Possible ▲
Not Possible ▲	Not Possible ▲	Not Possible ▲	Not Possible ▲
5	8	10	Not Possible ▲
Not Possible ▲	Not Possible ▲	Not Possible ▲	Not Possible ▲
4	7	10	Not Possible ▲
1	1	1	Not Possible ▲
Not Possible ▲	Not Possible ▲	Not Possible ▲	Not Possible ▲
Not Possible ▲	Not Possible ▲	Not Possible ▲	Not Possible ▲
3	4	5	Not Possible ▲
Not Possible ▲	Not Possible ▲	Not Possible ▲	Not Possible ▲
1	1	1	Not Possible ▲
1	1	1	Not Possible ▲
3	4	5	Not Possible ▲
30	30+	30+	Not Possible ▲
30	30+	30+	Not Possible ▲
15	25	30	Not Possible ▲
30	30+	30+	Not Possible ▲
30	30+	30+	Not Possible ▲
15	17	20	Not Possible ▲
10	12	15	Not Possible ▲
30	30+	30+	Not Possible ▲
Not Possible ▲	Not Possible ▲	Not Possible ▲	Not Possible ▲
30+	30+	30+	Not Possible ▲
30+	30+	30+	Not Possible ▲

Condition Assessment N/A	Condition Assessment N/A	Condition Assessment N/A	Poor	Poor
Moderate	Fairly Good	Good	Fairly Poor	Moderate
Condition Assessment N/A - Moderate	Condition Assessment N/A - Fairly Good	Condition Assessment N/A - Good	Poor - Fairly Poor	Poor - Moderate
Not Possible ▲	Not Possible ▲	Not Possible ▲	Not Possible ▲	Not Possible ▲
Not Possible ▲	Not Possible ▲	Not Possible ▲	Not Possible ▲	Not Possible ▲
Not Possible ▲	Not Possible ▲	Not Possible ▲	Not Possible ▲	Not Possible ▲
Not Possible ▲	Not Possible ▲	Not Possible ▲	Not Possible ▲	Not Possible ▲
Not Possible ▲	Not Possible ▲	Not Possible ▲	Not Possible ▲	Not Possible ▲
Not Possible ▲	Not Possible ▲	Not Possible ▲	Not Possible ▲	Not Possible ▲
Not Possible ▲	Not Possible ▲	Not Possible ▲	Not Possible ▲	Not Possible ▲
Not Possible ▲	Not Possible ▲	Not Possible ▲	Not Possible ▲	Not Possible ▲
Not Possible ▲	Not Possible ▲	Not Possible ▲	Not Possible ▲	Not Possible ▲
Not Possible ▲	Not Possible ▲	Not Possible ▲	Not Possible ▲	Not Possible ▲
Not Possible ▲	Not Possible ▲	Not Possible ▲	Not Possible ▲	Not Possible ▲
Not Possible ▲	Not Possible ▲	Not Possible ▲	5	15
Not Possible ▲	Not Possible ▲	Not Possible ▲	Not Possible ▲	Not Possible ▲
Not Possible ▲	Not Possible ▲	Not Possible ▲	8	10
Not Possible ▲	Not Possible ▲	Not Possible ▲	5	10
Not Possible ▲	Not Possible ▲	Not Possible ▲	5	15
Not Possible ▲	Not Possible ▲	Not Possible ▲	4	8
Not Possible ▲	Not Possible ▲	Not Possible ▲	5	10
Not Possible ▲	Not Possible ▲	Not Possible ▲	5	10
Not Possible ▲	Not Possible ▲	Not Possible ▲	5	10
Not Possible ▲	Not Possible ▲	Not Possible ▲	10	20
Not Possible ▲	Not Possible ▲	Not Possible ▲	5	10
Not Possible ▲	Not Possible ▲	Not Possible ▲	10	15
Not Possible ▲	Not Possible ▲	Not Possible ▲	10	15
5	7	10	1	5
Not Possible ▲	Not Possible ▲	Not Possible ▲	Not Possible ▲	Not Possible ▲
5	7	10	1	5
5	7	10	1	5
7	12	15	5	7
7	12	15	5	7
10	15	25	5	10
5	7	10	1	5
30+	30+	30+	20	30+
Not Possible ▲	Not Possible ▲	Not Possible ▲	Not Possible ▲	Not Possible ▲
7	10	12	5	7
Not Possible ▲	Not Possible ▲	Not Possible ▲	Not Possible ▲	Not Possible ▲
Not Possible ▲	Not Possible ▲	Not Possible ▲	10	20
Not Possible ▲	Not Possible ▲	Not Possible ▲	5	10
Not Possible ▲	Not Possible ▲	Not Possible ▲	5	10
Not Possible ▲	Not Possible ▲	Not Possible ▲	5	10

Poor	Poor	Fairly Poor	Fairly Poor	Fairly Poor	Moderate
Fairly Good	Good	Moderate	Fairly Good	Good	Fairly Good
Poor - Fairly Good	Poor - Good	Fairly Poor - Moderate	Fairly Poor - Fairly Good	Fairly Poor - Good	Moderate - Fairly Good
Not Possible ▲	Not Possible ▲	Not Possible ▲	Not Possible ▲	Not Possible ▲	Not Possible ▲
Not Possible ▲	Not Possible ▲	Not Possible ▲	Not Possible ▲	Not Possible ▲	Not Possible ▲
Not Possible ▲	Not Possible ▲	Not Possible ▲	Not Possible ▲	Not Possible ▲	Not Possible ▲
Not Possible ▲	Not Possible ▲	Not Possible ▲	Not Possible ▲	Not Possible ▲	Not Possible ▲
Not Possible ▲	Not Possible ▲	Not Possible ▲	Not Possible ▲	Not Possible ▲	Not Possible ▲
Not Possible ▲	Not Possible ▲	Not Possible ▲	Not Possible ▲	Not Possible ▲	Not Possible ▲
Not Possible ▲	Not Possible ▲	Not Possible ▲	Not Possible ▲	Not Possible ▲	Not Possible ▲
Not Possible ▲	Not Possible ▲	Not Possible ▲	Not Possible ▲	Not Possible ▲	Not Possible ▲
Not Possible ▲	Not Possible ▲	Not Possible ▲	Not Possible ▲	Not Possible ▲	Not Possible ▲
Not Possible ▲	Not Possible ▲	Not Possible ▲	Not Possible ▲	Not Possible ▲	Not Possible ▲
20	25	10	15	20	5
Not Possible ▲	Not Possible ▲	Not Possible ▲	Not Possible ▲	Not Possible ▲	Not Possible ▲
12	15	2	4	7	2
15	20	5	10	15	5
20	30+	8	15	25	10
11	15	4	8	11	4
12	15	8	10	12	8
12	15	8	10	12	8
12	15	8	10	12	8
25	30	10	10	15	5
12	15	8	10	12	8
18	20	10	15	18	10
18	20	10	15	18	10
7	10	3	5	3	2
Not Possible ▲	Not Possible ▲	Not Possible ▲	Not Possible ▲	Not Possible ▲	Not Possible ▲
7	10	3	5	7	2
7	10	3	5	7	2
12	15	5	8	12	5
12	15	5	8	12	5
15	25	5	10	20	5
7	10	3	5	7	2
30+	30+	20	30+	30+	20
Not Possible ▲	Not Possible ▲	Not Possible ▲	Not Possible ▲	Not Possible ▲	Not Possible ▲
10	12	5	7	10	5
Not Possible ▲	Not Possible ▲	Not Possible ▲	Not Possible ▲	Not Possible ▲	Not Possible ▲
30	30+	10	20	30	10
15	30	5	15	25	5
15	30	5	15	25	10
15	20	5	10	15	5

15	30	5	15	25	10
15	30	5	15	25	10
15	30	5	15	25	10
6	8	2	4	6	2
6	8	2	4	6	2
15	30	5	15	25	10
6	8	2	4	6	2
5	8	1	4	7	2
15	20	5	10	18	7
15	20	5	10	18	7
3	5	1	2	3	1
3	5	1	2	3	1
25	30+	15	25	27	15
15	20	5	10	15	5
15	20	5	10	18	7
15	20	5	10	15	5
1	1	1	1	1	1
6	8	2	4	6	2
Not Possible ▲	Not Possible ▲	Not Possible ▲	Not Possible ▲	Not Possible ▲	Not Possible ▲
2	3	1	2	3	2
3	5	1	2	3	1
Not Possible ▲	Not Possible ▲	Not Possible ▲	Not Possible ▲	Not Possible ▲	Not Possible ▲
15	20	10	15	20	10
Not Possible ▲	Not Possible ▲	Not Possible ▲	Not Possible ▲	Not Possible ▲	Not Possible ▲
Not Possible ▲	Not Possible ▲	Not Possible ▲	Not Possible ▲	Not Possible ▲	Not Possible ▲
3	5	1	2	3	1
3	5	1	2	3	1
Not Possible ▲	Not Possible ▲	Not Possible ▲	Not Possible ▲	Not Possible ▲	Not Possible ▲
8	10	3	8	8	3
Not Possible ▲	Not Possible ▲	Not Possible ▲	Not Possible ▲	Not Possible ▲	Not Possible ▲
7	10	2	5	8	3
1	1	1	1	1	1
Not Possible ▲	Not Possible ▲	Not Possible ▲	Not Possible ▲	Not Possible ▲	Not Possible ▲
24	30+	8	16	24	8
3	5	1	2	3	1
Not Possible ▲	Not Possible ▲	Not Possible ▲	Not Possible ▲	Not Possible ▲	Not Possible ▲
1	1	1	1	1	1
1	1	1	1	1	1
3	5	1	2	3	1
30+	30+	10	30+	30+	30
25	30	10	20	25	10
15	18	10	12	15	10
25	30	10	20	20	10
25	30	10	20	20	10
15	20	10	15	20	10
10	12	5	7	10	5
25	30	10	20	20	10
Not Possible ▲	Not Possible ▲	Not Possible ▲	Not Possible ▲	Not Possible ▲	Not Possible ▲
30+	30+	30+	30+	30+	30+
25	30+	10	20	25	10

20	30+	15	20	25	10
30+	30+	20	30+	30+	30+
20	30+	15	20	25	10
15	20	5	10	15	5
15	20	5	10	15	5
20	30+	15	20	25	10
20	30+	15	20	25	10
30+	30+	30+	30+	30+	30+
25	30+	5	20	30+	15
30+	30+	30+	30+	30+	30+
8	12	3	7	11	4
6	10	2	4	8	2
6	10	2	4	8	2
6	11	2	4	9	2
6	11	2	4	9	2
6	12	2	4	10	2
6	12	2	4	10	2
6	11	2	4	9	2
6	11	2	4	9	2
3	4	1	2	3	1
6	8	2	4	6	2
3	4	1	2	3	1
10	20	4	8	18	4
10	20	4	8	18	4
23	30+	10	20	30	10
23	30+	10	20	30	10
7	10	2	3	8	3
7	10	2	3	8	3
3	5	1	2	4	1
3	4	1	2	3	1
6	8	2	4	6	2
4	6	1	2	4	1
6	8	2	4	6	2
3	4	1	2	3	1
23	30+	10	20	30	10
7	10	2	3	8	3
4	6	1	2	4	1
6	8	2	4	6	2
6	12	2	4	10	2
6	11	2	4	9	2
6	11	2	4	9	2
Not Possible ▲	Not Possible ▲	Not Possible ▲	Not Possible ▲	Not Possible ▲	Not Possible ▲
24	30+	8	16	24	8

Moderate	Fairly Good	Good
Good	Good	Good
Moderate - Good	Fairly Good - Good	Good - Good
Not Possible ▲	Not Possible ▲	Not Possible ▲
Not Possible ▲	Not Possible ▲	Not Possible ▲
Not Possible ▲	Not Possible ▲	Not Possible ▲
Not Possible ▲	Not Possible ▲	Not Possible ▲
Not Possible ▲	Not Possible ▲	Not Possible ▲
Not Possible ▲	Not Possible ▲	Not Possible ▲
Not Possible ▲	Not Possible ▲	Not Possible ▲
Not Possible ▲	Not Possible ▲	Not Possible ▲
Not Possible ▲	Not Possible ▲	Not Possible ▲
Not Possible ▲	Not Possible ▲	Not Possible ▲
10	5	Not Possible ▲
Not Possible ▲	Not Possible ▲	Not Possible ▲
4	3	Not Possible ▲
10	5	Not Possible ▲
20	10	Not Possible ▲
8	4	Not Possible ▲
10	8	Not Possible ▲
10	8	Not Possible ▲
10	8	Not Possible ▲
10	5	Not Possible ▲
10	8	Not Possible ▲
10	10	Not Possible ▲
15	10	Not Possible ▲
3	2	Not Possible ▲
Not Possible ▲	Not Possible ▲	Not Possible ▲
3	2	Not Possible ▲
3	2	Not Possible ▲
7	5	Not Possible ▲
7	5	Not Possible ▲
15	10	Not Possible ▲
3	2	Not Possible ▲
30+	20	Not Possible ▲
Not Possible ▲	Not Possible ▲	Not Possible ▲
7	5	Not Possible ▲
Not Possible ▲	Not Possible ▲	Not Possible ▲
20	10	Not Possible ▲
20	5	Not Possible ▲
20	10	Not Possible ▲
10	5	Not Possible ▲

20	10	Not Possible ▲
20	10	Not Possible ▲
20	10	Not Possible ▲
4	2	Not Possible ▲
4	2	Not Possible ▲
20	10	Not Possible ▲
4	2	Not Possible ▲
5	3	Not Possible ▲
12	8	Not Possible ▲
12	8	Not Possible ▲
2	1	Not Possible ▲
2	1	Not Possible ▲
20	15	Not Possible ▲
10	5	Not Possible ▲
12	8	Not Possible ▲
10	5	Not Possible ▲
1	1	Not Possible ▲
4	2	Not Possible ▲
Not Possible ▲	Not Possible ▲	Not Possible ▲
2	2	Not Possible ▲
2	1	Not Possible ▲
Not Possible ▲	Not Possible ▲	Not Possible ▲
15	5	Not Possible ▲
Not Possible ▲	Not Possible ▲	Not Possible ▲
Not Possible ▲	Not Possible ▲	Not Possible ▲
2	1	Not Possible ▲
2	1	Not Possible ▲
Not Possible ▲	Not Possible ▲	Not Possible ▲
5	2	Not Possible ▲
Not Possible ▲	Not Possible ▲	Not Possible ▲
4	3	Not Possible ▲
1	1	Not Possible ▲
Not Possible ▲	Not Possible ▲	Not Possible ▲
16	8	Not Possible ▲
2	1	Not Possible ▲
Not Possible ▲	Not Possible ▲	Not Possible ▲
1	1	Not Possible ▲
1	1	Not Possible ▲
2	1	Not Possible ▲
30+	30	Not Possible ▲
20	10	Not Possible ▲
12	10	Not Possible ▲
15	10	Not Possible ▲
15	10	Not Possible ▲
15	10	Not Possible ▲
7	5	Not Possible ▲
15	10	Not Possible ▲
Not Possible ▲	Not Possible ▲	Not Possible ▲
30+	30+	Not Possible ▲
20	10	Not Possible ▲

15	10	Not Possible ▲
30+	30+	Not Possible ▲
15	10	Not Possible ▲
10	5	Not Possible ▲
10	5	Not Possible ▲
15	10	Not Possible ▲
15	10	Not Possible ▲
30+	30+	Not Possible ▲
30+	30	Not Possible ▲
30+	30+	Not Possible ▲
8	4	Not Possible ▲
6	4	Not Possible ▲
6	4	Not Possible ▲
7	5	Not Possible ▲
7	5	Not Possible ▲
8	6	Not Possible ▲
8	6	Not Possible ▲
7	5	Not Possible ▲
7	5	Not Possible ▲
2	1	Not Possible ▲
4	2	Not Possible ▲
2	1	Not Possible ▲
14	10	Not Possible ▲
14	10	Not Possible ▲
20	10	Not Possible ▲
20	10	Not Possible ▲
6	3	Not Possible ▲
6	3	Not Possible ▲
3	2	Not Possible ▲
2	1	Not Possible ▲
4	2	Not Possible ▲
3	2	Not Possible ▲
4	2	Not Possible ▲
2	1	Not Possible ▲
20	10	Not Possible ▲
6	3	Not Possible ▲
3	2	Not Possible ▲
4	2	Not Possible ▲
8	6	Not Possible ▲
7	5	Not Possible ▲
7	5	Not Possible ▲
Not Possible ▲	Not Possible ▲	Not Possible ▲
16	8	Not Possible ▲

[Return to start](#)

Habitat Description

Species-rich native hedgerow with trees - associated with bank or ditch

Species-rich native hedgerow with trees

Species-rich native hedgerow - associated with bank or ditch

Native hedgerow with trees - associated with bank or ditch

Species-rich native hedgerow

Native hedgerow - associated with bank or ditch

Native hedgerow with trees

Ecologically valuable line of trees

Ecologically valuable line of trees - associated with bank or ditch

Native hedgerow

Line of trees

Line of trees - associated with bank or ditch

Non-native and ornamental hedgerow

Distinctiveness		Creation - Years to Target Condition			Enhancement Years to
Distinctiveness Category	Distinctiveness Score	Poor	Moderate	Good	Poor - Moderate
V.High	8	1	10	20	6
High	6	1	10	20	6
High	6	1	5	12	3
High	6	1	10	20	6
Medium	4	1	5	12	3
Medium	4	1	5	12	3
Medium	4	1	10	20	6
Medium	4	5	20	30+	20
Medium	4	5	20	30+	20
Low	2	1	5	12	3

Low	2	5	20	30+	20
Low	2	5	20	30+	20
V.Low	1	1	Not possible ▲	Not possible ▲	Not possible ▲



nt Through Condition - o Target Condition		Enhancement Through Distinctiveness - Years Condition									
Poor - Good	Moderate - Good	Species-rich native hedgerow with trees - associated with bank or ditch	Species-rich native hedgerow with trees	Species-rich native hedgerow - associated with bank or ditch	Native hedgerow with trees - associated with bank or ditch	Species-rich native hedgerow	Native hedgerow - associated with bank or ditch	Native hedgerow with trees	Ecologically valuable line of trees	Ecologically valuable line of trees - associated with bank or ditch	Native hedgerow
10	4	Error ▲	Error ▲	Error ▲	Error ▲	Error ▲	Error ▲	Error ▲	Error ▲	Error ▲	Error ▲
10	4	5	Error ▲	Error ▲	Error ▲	Error ▲	Error ▲	Error ▲	Error ▲	Error ▲	Error ▲
5	2	10	Error ▲	Error ▲	Error ▲	Error ▲	Error ▲	Error ▲	Error ▲	Error ▲	Error ▲
10	4	5	Error ▲	Error ▲	Error ▲	Error ▲	Error ▲	Error ▲	Error ▲	Error ▲	Error ▲
5	2	10	10	5	Error ▲	Error ▲	Error ▲	Error ▲	Error ▲	Error ▲	Error ▲
5	2	10	Error ▲	5	10	Error ▲	Error ▲	Error ▲	Error ▲	Error ▲	Error ▲
10	4	5	5	5	5	Error ▲	Error ▲	Error ▲	Error ▲	Error ▲	Error ▲
30	10	12	12	Error ▲	12	Error ▲	Error ▲	Error ▲	Error ▲	Error ▲	Error ▲
30	10	12	Error ▲	Error ▲	12	Error ▲	Error ▲	Error ▲	Error ▲	Error ▲	Error ▲
5	2	10	10	5	10	5	6	10	Error ▲	Error ▲	Error ▲

30	10	12	12	Error ▲	12	Error ▲	Error ▲	12	Error ▲	Error ▲	Error ▲
30	10	12	Error ▲	Error ▲	12	Error ▲	Error ▲	12	Error ▲	Error ▲	Error ▲
Not possible ▲	Not possible ▲	Error ▲	Error ▲	Error ▲	Error ▲	Error ▲	Error ▲	Error ▲	Error ▲	Error ▲	Error ▲



Error ▲	Error ▲	Error ▲	Low	Low	Same distinctiveness band or better
Error ▲	Error ▲	Error ▲	Low	Low	Same distinctiveness band or better
Error ▲	Error ▲	Error ▲	Low	Low	Same distinctiveness band or better

Condition	
Condition Category	Condition Score
Good	3
Moderate	2
Poor	1



Enhancement through Distinctiveness	
Baseline Hedge Type	Species-rich native hedgerow with trees - associated with bank or ditch
Species-rich native hedgerow with trees - associated with bank or ditch	V.High - V.High
Species-rich native hedgerow with trees	High - V.High
Species-rich native hedgerow - associated with bank or ditch	High - V.High
Native hedgerow with trees - associated with bank or ditch	High - V.High
Species-rich native hedgerow	Medium - V.High
Native hedgerow - associated with bank or ditch	Medium - V.High
Native hedgerow with trees	Medium - V.High
Ecologically valuable line of trees	Medium - V.High
Ecologically valuable line of trees - associated with bank or ditch	Medium - V.High
Native hedgerow	Low - V.High

Line of trees	Low - V.High
Line of trees - associated with bank or ditch	Low - V.High
Non-native and ornamental hedgerow	Error - Enhancement not possible ▲



Species-rich native hedgerow with trees	Species-rich native hedgerow - associated with bank or ditch	Native hedgerow with trees - associated with bank or ditch	Species-rich native hedgerow	Native hedgerow - associated with bank or ditch
Error Trading Down ▲	Error Trading Down ▲	Error Trading Down ▲	Error Trading Down ▲	Error Trading Down ▲
High - High	Error - Enhancement not possible ▲	Error - Enhancement not possible ▲	Error Trading Down ▲	Error Trading Down ▲
Error - Enhancement not possible ▲	High - High	Error - Enhancement not possible ▲	Error Trading Down ▲	Error Trading Down ▲
Error - Enhancement not possible ▲	Error - Enhancement not possible ▲	High - High	Error Trading Down ▲	Error Trading Down ▲
Medium - High	Medium - High	Error - Enhancement not possible ▲	Medium - Medium	Error - Enhancement not possible ▲
Error - Enhancement not possible ▲	Medium - High	Medium - High	Error - Enhancement not possible ▲	Medium - Medium
Medium - High	Medium - High	Medium - High	Error - Enhancement not possible ▲	Error - Enhancement not possible ▲
Medium - High	Error - Enhancement not possible ▲	Medium - High	Error - Enhancement not possible ▲	Error - Enhancement not possible ▲
Error - Enhancement not possible ▲	Error - Enhancement not possible ▲	Medium - High	Error - Enhancement not possible ▲	Error - Enhancement not possible ▲
Low - High	Low - High	Low - High	Low - Medium	Low - Medium

Low - High	Error - Enhancement not possible ▲	Low - High	Error - Enhancement not possible ▲	Error - Enhancement not possible ▲
Error - Enhancement not possible ▲	Error - Enhancement not possible ▲	Low - High	Error - Enhancement not possible ▲	Error - Enhancement not possible ▲
Error - Enhancement not possible ▲	Error - Enhancement not possible ▲	Error - Enhancement not possible ▲	Error - Enhancement not possible ▲	Error - Enhancement not possible ▲



Development Hedge Type

Native hedgerow with trees	Ecologically valuable line of trees	Ecologically valuable line of trees - associated with bank or ditch	Native hedgerow	Line of trees
Error Trading Down ▲	Error Trading Down ▲	Error Trading Down ▲	Error Trading Down ▲	Error Trading Down ▲
Error Trading Down ▲	Error Trading Down ▲	Error Trading Down ▲	Error Trading Down ▲	Error Trading Down ▲
Error Trading Down ▲	Error Trading Down ▲	Error Trading Down ▲	Error Trading Down ▲	Error Trading Down ▲
Error Trading Down ▲	Error Trading Down ▲	Error Trading Down ▲	Error Trading Down ▲	Error Trading Down ▲
Error - Enhancement not possible ▲	Error - Enhancement not possible ▲	Error - Enhancement not possible ▲	Error Trading Down ▲	Error Trading Down ▲
Error - Enhancement not possible ▲	Error - Enhancement not possible ▲	Error - Enhancement not possible ▲	Error Trading Down ▲	Error Trading Down ▲
Medium - Medium	Error - Enhancement not possible ▲	Error - Enhancement not possible ▲	Error Trading Down ▲	Error Trading Down ▲
Error - Enhancement not possible ▲	Medium - Medium	Medium - Medium	Error Trading Down ▲	Error Trading Down ▲
Error - Enhancement not possible ▲	Error - Enhancement not possible ▲	Medium - Medium	Error Trading Down ▲	Error Trading Down ▲
Low - Medium	Error - Enhancement not possible ▲	Error - Enhancement not possible ▲	Low - Low	Error - Enhancement not possible ▲

Low - Medium	Error - Enhancement not possible ▲	Error - Enhancement not possible ▲	Error - Enhancement not possible ▲	Low - Low
Error - Enhancement not possible ▲	Error - Enhancement not possible ▲	Error - Enhancement not possible ▲	Error - Enhancement not possible ▲	Error - Enhancement not possible ▲
Error - Enhancement not possible ▲	Error - Enhancement not possible ▲	Error - Enhancement not possible ▲	Error - Enhancement not possible ▲	Error - Enhancement not possible ▲



Line of trees - associated with bank or ditch	Non-native and ornamental hedgerow
Error Trading Down ▲	Error Trading Down ▲
Error Trading Down ▲	Error Trading Down ▲
Error Trading Down ▲	Error Trading Down ▲
Error Trading Down ▲	Error Trading Down ▲
Error Trading Down ▲	Error Trading Down ▲
Error Trading Down ▲	Error Trading Down ▲
Error Trading Down ▲	Error Trading Down ▲
Error Trading Down ▲	Error Trading Down ▲
Error Trading Down ▲	Error Trading Down ▲
Error - Enhancement not possible ▲	Error Trading Down ▲



Low - Low	Error Trading Down ▲
Low - Low	Error Trading Down ▲
Error - Enhancement not possible ▲	V.Low - V.Low

Return to start

Habitat Description	Distinctiveness	
	Distinctiveness Category	Distinctiveness Score
Priority habitat	V.High	8
Other rivers and streams	High	6
Ditches	Medium	4
Canals	Medium	4
Culvert	Low	2

Difficulty			Condition		
Technical Difficulty Creation	Technical Difficulty Enhancement	Trading Rules	Good	Fairly Good	Moderate
High	Medium	Same habitat required – bespoke compensation option ▲	3	2.5	2
High	Medium	Same habitat required =	3	2.5	2
Medium	Low	Same habitat required =	3	2.5	2
Medium	Low	Same habitat required =	3	2.5	2
Medium	N/A	Better distinctiveness habitat required	Not Possible ▲	Not Possible ▲	Not Possible ▲

		Creation - Years to Target Condition for All	
Fairly Poor	Poor	Good	10
1.5	1	Fairly Good	8
1.5	1	Moderate	5
1.5	1	Fairly Poor	2
1.5	1	Poor	1
Not Possible ▲	1		

Enhancement - Year to Target Condition for All
Enhancement through Distinctiveness

Years to Target
All Habitats

10

Enhancement - Years to Target		
Baseline Condition	Proposed	
	Poor	Fairly Poor
Poor	1	2
Fairly Poor	N/A	1
Moderate	N/A	N/A
Fairly Good	N/A	N/A
Good	N/A	N/A

et Condition		
Condition		
Moderate	Fairly Good	Good
4	6	8
2	4	6
1	2	4
N/A	1	2
N/A	N/A	1

Encroachment	
Encroachment into Watercourse	multiplier
No Encroachment	1
Minor	0.8
Major	0.5
N/A - Culvert	0.68

Encroachment	
Riparian Encroachment for Both Banks	multiplier
Major/Major	0.75
Major/Moderate	0.8
Major/Minor	0.84
Major/No Encroachment	0.87
Moderate/ Moderate	0.85
Moderate/ Minor	0.9
Moderate/ No Encroachment	0.92
Minor/ Minor	0.95
Minor/ No Encroachment	0.98
No Encroachment/ No Encroachment	1
N/A - Culvert	1

Spatial

Description of multiplier	Category
Low potential/action not identified in any plan	Low Strategic Significance
Delivery within Local Plans	High strategic significance
Delivery within River Basin Management Plan	High strategic significance
Delivery within Catchment Plans	High strategic significance
Delivery within Catchment Planning System	High strategic significance
Delivery within Priority Habitats for Restoration	High strategic significance

Strategic multiplier
1
1.15
1.15
1.15
1.15
1.15

Spatial
Description of multiplier
Formally identified in local strategy
Location ecologically desirable but not in local strategy
Area/compensation not in local strategy/ no local strategy

Category	Strategic multiplier
High strategic significance	1.15
Medium strategic significance	1.1
Low Strategic Significance	1

Spatial	
Description of multiplier	Strategic multiplier
This metric is being used by an off-site provider	1
Within waterbody catchment	1
Outside waterbody catchment, but within operational catchment	0.75
Outside operational catchment	0.5

Distinctiveness categories	
Distinctiveness Category	Distinctiveness Score
V.High	8
High	6
Medium	4
Low	2

S

Suggested Action

Loss Unacceptable

Avoid

Avoid, Mitigate or Compensate

Mitigate or Compensate

[Return to start](#)

Habitat Description

Cropland - Arable field margins cultivated annually

Cropland - Arable field margins game bird mix

Cropland - Arable field margins pollen and nectar

Cropland - Arable field margins tussocky

Cropland - Cereal crops

Cropland - Winter stubble

Cropland - Horticulture

Cropland - Intensive orchards

Cropland - Non-cereal crops

Cropland - Temporary grass and clover leys

Grassland - Traditional orchards

Grassland - Bracken

Grassland - Floodplain wetland mosaic and CFGM

Grassland - Lowland calcareous grassland

Grassland - Lowland dry acid grassland

Grassland - Lowland meadows

Grassland - Modified grassland

Grassland - Other lowland acid grassland

Grassland - Other neutral grassland

Grassland - Tall herb communities (H6430)

Grassland - Upland acid grassland

Grassland - Upland calcareous grassland

Grassland - Upland hay meadows

Heathland and shrub - Blackthorn scrub

Heathland and shrub - Bramble scrub

Heathland and shrub - Gorse scrub

Heathland and shrub - Hawthorn scrub

Heathland and shrub - Hazel scrub

Heathland and shrub - Lowland heathland

Heathland and shrub - Mixed scrub

Heathland and shrub - Mountain heaths and willow scrub

Heathland and shrub - Rhododendron scrub

Heathland and shrub - Dunes with sea buckthorn (H2160)

Heathland and shrub - Other sea buckthorn scrub

Heathland and shrub - Willow scrub

Heathland and shrub - Upland heathland

Lakes - Aquifer fed naturally fluctuating water bodies

Lakes - High alkalinity lakes

Lakes - Low alkalinity lakes

Lakes - Marl lakes

Lakes - Moderate alkalinity lakes


Lakes - Peat lakes

Lakes - Ponds (priority habitat)


Lakes - Ponds (non-priority habitat)

Lakes - Reservoirs
Lakes - Temporary lakes ponds and pools (H3170)
Sparsely vegetated land - Calaminarian grasslands
Sparsely vegetated land - Coastal sand dunes
Sparsely vegetated land - Coastal vegetated shingle
Sparsely vegetated land - Ruderal/Ephemeral
Sparsely vegetated land - Tall forbs
Sparsely vegetated land - Inland rock outcrop and scree habitats
Sparsely vegetated land - Limestone pavement
Sparsely vegetated land - Maritime cliff and slopes
Sparsely vegetated land - Other inland rock and scree
Urban - Allotments
Lakes - Ornamental lake or pond
Urban - Artificial unvegetated, unsealed surface
Urban - Bioswale
Urban - Intensive green roof
Urban - Built linear features
Urban - Cemeteries and churchyards
Urban - Developed land; sealed surface
Urban - Other green roof
Urban - Facade-bound green wall
Urban - Ground based green wall
Urban - Ground level planters
Urban - Biodiverse green roof
Urban - Introduced shrub
Urban - Open mosaic habitats on previously developed land
Urban - Rain garden
Urban - Actively worked sand pit quarry or open cast mine
Individual trees - Urban tree
Urban - Sustainable drainage system
Urban - Unvegetated garden
Urban - Vacant or derelict land
Urban - Bare ground
Urban - Vegetated garden
Wetland - Blanket bog
Wetland - Depressions on peat substrates (H7150)
Wetland - Fens (upland and lowland)
Wetland - Lowland raised bog
Wetland - Oceanic valley mire[1] (D2.1)
Wetland - Purple moor grass and rush pastures
Wetland - Reedbeds
Wetland - Transition mires and quaking bogs (H7140)
Woodland and forest - Felled
Woodland and forest - Lowland beech and yew woodland
Woodland and forest - Lowland mixed deciduous woodland
Woodland and forest - Native pine woodlands
Woodland and forest - Other coniferous woodland
Woodland and forest - Other Scot's pine woodland
Woodland and forest - Other woodland; broadleaved
Woodland and forest - Other woodland; mixed

Woodland and forest - Upland birchwoods
Woodland and forest - Upland mixed ashwoods
Woodland and forest - Upland oakwood
Woodland and forest - Wet woodland
Woodland and forest - Wood-pasture and parkland
Coastal lagoons - Coastal lagoons
Rocky shore - High energy littoral rock
Rocky shore - High energy littoral rock - on peat, clay or chalk
Rocky shore - Moderate energy littoral rock
Rocky shore - Moderate energy littoral rock - on peat, clay or chalk
Rocky shore - Low energy littoral rock
Rocky shore - Low energy littoral rock - on peat, clay or chalk
Rocky shore - Features of littoral rock
Rocky shore - Features of littoral rock - on peat, clay or chalk
Intertidal sediment - Littoral coarse sediment
Intertidal sediment - Littoral mud
Intertidal sediment - Littoral mixed sediments
Coastal saltmarsh - Saltmarshes and saline reedbeds
Coastal saltmarsh - Artificial saltmarshes and saline reedbeds
Intertidal sediment - Littoral seagrass
Intertidal sediment - Littoral seagrass on peat, clay or chalk
Intertidal sediment - Littoral biogenic reefs - Mussels
Intertidal sediment - Littoral biogenic reefs - Sabellaria
Intertidal sediment - Features of littoral sediment
Intertidal sediment - Artificial littoral coarse sediment
Intertidal sediment - Artificial littoral mud
Intertidal sediment - Artificial littoral sand
Intertidal sediment - Artificial littoral muddy sand
Intertidal sediment - Artificial littoral mixed sediments
Intertidal sediment - Artificial littoral seagrass
Intertidal sediment - Artificial littoral biogenic reefs
Intertidal sediment - Littoral sand
Intertidal sediment - Littoral muddy sand
Intertidal hard structures - Artificial hard structures
Intertidal hard structures - Artificial features of hard structures
Intertidal hard structures - Artificial hard structures with integrated greening of grey infrastructure (IGGI)
Watercourse footprint - Watercourse footprint
Individual trees - Rural tree



Not Possible ▲	Not Possible ▲
Not Possible ▲	Not Possible ▲
Not Possible ▲	Not Possible ▲
Not Possible ▲	Not Possible ▲
Not Possible ▲	Not Possible ▲
Not Possible ▲	Not Possible ▲
Not Possible ▲	Not Possible ▲
Not Possible ▲	Not Possible ▲
Not Possible ▲	Not Possible ▲
Not Possible ▲	Not Possible ▲
Not Possible ▲	Not Possible ▲
Not Possible ▲	Not Possible ▲
Not Possible ▲	Not Possible ▲
Not Possible ▲	Not Possible ▲
Not Possible ▲	Not Possible ▲
Not Possible ▲	Not Possible ▲
Not Possible ▲	Not Possible ▲
Not Possible ▲	Not Possible ▲
Not Possible ▲	Not Possible ▲
Not Possible ▲	Not Possible ▲
Not Possible ▲	Not Possible ▲
Not Possible ▲	Not Possible ▲
Not Possible ▲	Not Possible ▲
Not Possible ▲	Not Possible ▲
Not Possible ▲	Not Possible ▲
Not Possible ▲	Not Possible ▲
Not Possible ▲	Not Possible ▲
Not Possible ▲	Not Possible ▲
Not Possible ▲	Not Possible ▲
Not Possible ▲	Not Possible ▲
Not Possible ▲	Not Possible ▲
Not Possible ▲	Not Possible ▲
Not Possible ▲	Not Possible ▲
Not Possible ▲	Not Possible ▲
Not Possible ▲	Not Possible ▲
Not Possible ▲	Not Possible ▲
Not Possible ▲	Not Possible ▲
Not Possible ▲	0
Not Possible ▲	Not Possible ▲



Return to start

👁 This tool is intended to be used for historic data. Any special circumstances where a model is used should be noted.

Phase 1 Habitat

Woodland

Broadleaved woodland

Semi-natural broadleaved woodland

Plantation broadleaved woodland

Coniferous woodland

Semi-natural coniferous woodland

Plantation coniferous woodland

Mixed woodland

Semi-natural mixed woodland

Plantation mixed woodland

Scrub

Dense / continuous scrub

Scattered scrub

Parkland / scattered trees

Broadleaved parkland / scattered trees

Coniferous parkland / scattered trees

Mixed parkland / scattered trees

Scattered trees

Scattered trees

Recently-felled woodland

Broadleaved recently felled woodland

Coniferous recently felled woodland

Mixed recently felled woodland

Acid grassland

Acid grassland

Unimproved acid grassland

Unimproved acid grassland

Semi-improved acid grassland (Good quality)

Semi-improved acid grassland (Good quality)

Semi-improved acid grassland (Poor quality)

Neutral grassland

Unimproved neutral grassland

Semi-improved neutral grassland (Good quality)

Semi-improved neutral grassland (Poor quality)

Calcareous grassland

Calcareous grassland

Unimproved calcareous grassland

Unimproved calcareous grassland

Semi-improved calcareous grassland (Good quality)

Semi-improved calcareous grassland (Good quality)
Semi-improved calcareous grassland (Poor quality)
Improved grassland
Marsh/marshy grassland
Marsh/marshy grassland
Marsh/marshy grassland
Poor semi-improved grassland
Strandline vegetation coastland
Sand dune
Dune slack sand dune coastland
Dune grassland sand dune coastland
Dune heath sand dune coastland
Dune scrub sand dune coastland
Open dune sand dune coastland
Maritime cliff coastland
Hard maritime cliff coastland
Soft maritime cliff
Crevice/ledge vegetation
Crevice/ledge vegetation
Coastal grassland
Coastal grassland
Coastal grassland
Coastal grassland
Coastal heathland
Coastal heathland
Standing open water
Standing open water
Standing open water
Standing open water
Standing open water
Standing open water
Standing open water
Standing open water
Standing open water
Standing open water
Standing open water
Standing open water
Dry dwarf shrub heath
Dry dwarf shrub heath
Acidic dry dwarf shrub heath
Acidic dry dwarf shrub heath
Basic dry dwarf shrub heath
Basic dry dwarf shrub heath
Wet dwarf shrub heath
Wet dwarf shrub heath
Lichen / bryophyte heath
Lichen / bryophyte heath
Montane heath / dwarf herb
Dry heath / acidic grass mosaic
Wet heath / acidic grass mosaic


Quarry
Spoil heap
Mine
Refuse tip
Cultivated/disturbed ground
Arable
Amenity grassland
Ephemeral / short perennial
Introduced shrub
Fence
Wall
Built-up areas
Caravans
Sea wall (artificial materials)
Buildings
Bare ground
Bare ground

suggested translation between a phase 1 habitat and metric habitat should not be used. A more appropriate metric habitat may be chosen when ecological expertise is available.

Metric habitat
Woodland and forest - Other woodland; mixed
Woodland and forest - Other woodland; broadleaved
Woodland and forest - Lowland mixed deciduous woodland
Woodland and forest - Other woodland; broadleaved
Woodland and forest - Other coniferous woodland
Woodland and forest - Native pine woodlands
Woodland and forest - Other coniferous woodland
Woodland and forest - Other woodland; mixed
Woodland and forest - Lowland mixed deciduous woodland
Woodland and forest - Other woodland; mixed
Heathland and shrub - Mixed scrub
Heathland and shrub - Mixed scrub
Heathland and shrub - Mixed scrub
Woodland and forest - Wood-pasture and parkland
Woodland and forest - Wood-pasture and parkland
Woodland and forest - Other coniferous woodland
Woodland and forest - Wood-pasture and parkland
Individual trees - Urban tree
Individual trees - Rural tree
Woodland and forest - Felled
Woodland and forest - Felled
Woodland and forest - Felled
Woodland and forest - Felled
Grassland - Other lowland acid grassland
Grassland - Upland acid grassland
Grassland - Lowland dry acid grassland
Grassland - Upland hay meadows
Grassland - Upland acid grassland
Grassland - Other lowland acid grassland
Grassland - Modified grassland
Grassland - Other neutral grassland
Grassland - Lowland meadows
Grassland - Other neutral grassland
Grassland - Modified grassland
Grassland - Upland calcareous grassland
Grassland - Lowland calcareous grassland
Grassland - Lowland calcareous grassland
Grassland - Upland calcareous grassland
Grassland - Upland calcareous grassland

Grassland - Lowland calcareous grassland
Grassland - Modified grassland
Grassland - Modified grassland
Wetland - Purple moor grass and rush pastures
Grassland - Other neutral grassland
Grassland - Modified grassland
Grassland - Modified grassland
Sparsely vegetated land - Coastal vegetated shingle
Sparsely vegetated land - Coastal sand dunes
Sparsely vegetated land - Coastal sand dunes
Sparsely vegetated land - Coastal sand dunes
Sparsely vegetated land - Coastal sand dunes
Sparsely vegetated land - Coastal sand dunes
Sparsely vegetated land - Coastal sand dunes
Sparsely vegetated land - Maritime cliff and slopes
Sparsely vegetated land - Maritime cliff and slopes
Sparsely vegetated land - Maritime cliff and slopes
Sparsely vegetated land - Maritime cliff and slopes
Grassland - Tall herb communities
Sparsely vegetated land - Maritime cliff and slopes
Grassland - Lowland meadows
Grassland - Lowland dry acid grassland
Grassland - Other lowland acid grassland
Sparsely vegetated land - Maritime cliff and slopes
Heathland and shrub - Lowland heathland
Lakes - Aquifer fed naturally fluctuating water bodies
Ditches
Lakes - High alkalinity lakes
Lakes - Low alkalinity lakes
Lakes - Marl lakes
Lakes - Moderate alkalinity lakes
Lakes - Peat Lakes
Lakes - Ponds (priority habitat)
Lakes - Ponds (non-priority habitat)
Lakes - Reservoirs
Lakes - Temporary lakes, ponds and pools
Heathland and shrub - Lowland heathland
Heathland and shrub - Upland heathland
Heathland and shrub - Lowland heathland
Heathland and shrub - Upland heathland
Heathland and shrub - Lowland heathland
Heathland and shrub - Upland heathland
Heathland and shrub - Lowland heathland
Heathland and shrub - Upland heathland
Heathland and shrub - Lowland heathland
Heathland and shrub - Upland heathland
Heathland and shrub - Mountain heaths and willow scrub
Heathland and shrub - Lowland heathland
Heathland and shrub - Lowland heathland

Urban - Active sand pit quarry or open cast mine
Urban - Active sand pit quarry or open cast mine
Urban - Active sand pit quarry or open cast mine
Urban - Artificial unvegetated, unsealed surface
Cropland - Cereal crops
Select most appropriate habitat within the 'Cropland' broad habitat type
Grassland - Modified grassland
Sparsely vegetated land - Ruderal/ephemeral
Urban - Introduced shrub
Urban - Built linear features
Urban - Built linear features
Urban - Developed land; sealed surface
Urban - Developed land; sealed surface
Urban - Developed land; sealed surface
Urban - Developed land; sealed surface
Urban - Vacant or derelict land
Urban - Bare ground



High
Low
Low
V.High
Medium
Low
Low
High
High
High
High
High
High
High
High
High
High
High
High
High
High
High
High
V.High
V.High
Medium
High
High
V.High
Medium
High
High
High
High
High
High
High
Medium
Medium
High
High
High
High
High
High
High
High
High
High
High
High
High
High
High
V.High
High
High

Low
Low
Low
V.Low
Low
Low
Low
Low
Low
V.Low
V.Low
V.Low
V.Low
V.Low
V.Low
V.Low
Low
Low



The Statutory Biodiversity Technical Data

[Return to start
page](#)

[All area habitats](#)

[Area habitat gr](#)

[Temporal multipliers](#)

[Enhancement
temporal multipliers](#)

[Hedgerow d](#)

[Watercourse data](#)

[Condition data](#)

[Unit short
calculatio](#)

y Metric

roups


Multipliers

data

Phase 1 - metric
habitat translation tool

fall
ons

Main menu



Local Authority List
Adur and Worthing Borough Council
Adur District Council
Allerdale Borough Council
Amber Valley Borough Council
Arun District Council
Ashfield District Council
Ashford Borough Council
Aylesbury Vale District Council
Babergh District Council
Barnsley Metropolitan Borough Council
Barrow-in-Furness Borough Council
Basildon Borough Council
Basingstoke and Deane Borough Council
Bassetlaw District Council
Bath and North East Somerset Council
Bedford Borough Council
Birmingham City Council
Blaby District Council
Blackburn with Darwen Borough Council
Blackpool Borough Council
Blaenau Gwent County Borough Council
Bolsover District Council
Bolton Metropolitan Borough Council
Borough of Broxbourne
Borough of Poole
Boston Borough Council
Bournemouth Borough Council
Bracknell Forest Council
Bradford Metropolitan District Council
Braintree District Council
Breckland District Council
Brentwood Borough Council
Bridgend County Borough Council
Brighton and Hove City Council
Bristol City Council
Broadland District Council
Bromsgrove District Council
Broxtowe Borough Council
Buckinghamshire County Council
Burnley Borough Council
Bury Metropolitan Borough Council
Caerphilly County Borough Council
Calderdale Metropolitan Borough Council
Cambridge City Council
Cambridgeshire County Council
Cannock Chase District Council
Canterbury City Council
Cardiff Council
Carlisle City Council

Carmarthenshire County Council
Castle Point Borough Council
Central Bedfordshire Council
Ceredigion County Council
Charnwood Borough Council
Chelmsford City Council
Cheltenham Borough Council
Cherwell District Council
Cheshire East Council (Unitary)
Cheshire West and Chester Council
Chesterfield Borough Council
Chichester District Council
Chiltern District Council
Chorley Council
Christchurch Borough Council
City of Lincoln Council
City of London
City of York Council
Colchester Borough Council
Conwy County Borough Council
Copeland Borough Council
Corby Borough Council
Cornwall Council (Unitary)
Cotswold District Council
Coventry City Council
Craven District Council
Crawley Borough Council
Cumbria County Council
Dacorum Council
Darlington Borough Council
Dartford Borough Council
Daventry District Council
Denbighshire County Council
Derby City Council
Derbyshire County Council
Derbyshire Dales District Council
Devon County Council
Doncaster Metropolitan Borough Council
Dorset County Council
Dover District Council
Dudley Metropolitan Borough Council
Durham County Council
East Cambridgeshire District Council
East Devon District Council
East Dorset District Council
East Hampshire District Council
East Hertfordshire District Council
East Lindsey District Council
East Northamptonshire Council
East Riding of Yorkshire Council

East Staffordshire Borough Council
East Sussex County Council
Eastbourne Borough Council
Eastleigh Borough Council
Eden District Council
Elmbridge Borough Council
Epping Forest District Council
Epsom and Ewell Borough Council
Erewash Borough Council
Essex County Council
Exeter City Council
Fareham Borough Council
Fenland District Council
Flintshire County Council
Forest Heath District Council
Forest of Dean District Council
Fylde Borough Council
Gateshead Metropolitan Borough Council
Gedling Borough Council
Gloucester City Council
Gloucestershire County Council
Gosport Borough Council
Gravesham Borough Council
Great Yarmouth Borough Council
Guildford Borough Council
Gwynedd County Council
Halton Borough Council
Hambleton District Council
Hampshire County Council
Harborough District Council
Harlow Council
Harrogate Borough Council
Hart District Council
Hartlepool Borough Council
Hastings Borough Council
Havant Borough Council
Herefordshire Council
Hertfordshire County Council
Hertsmere Borough Council
High Peak Borough Council
Hinckley and Bosworth Borough Council
Horsham District Council
Huntingdonshire District Council
Hyndburn Borough Council
Ipswich Borough Council
Isle of Anglesey County Council
Isle of Wight Council
Isles of Scilly
Kent County Council
Kettering Borough Council

King's Lynn and West Norfolk Borough Council
Kingston-upon-Hull City Council
Kirklees Council
Knowsley Metropolitan Borough Council
Lancashire County Council
Lancaster City Council
Leeds City Council
Leicester City Council
Leicestershire County Council
Lewes District Council
Lichfield District Council
Lincolnshire County Council
Liverpool City Council
London Borough of Barking and Dagenham
London Borough of Barnet
London Borough of Bexley
London Borough of Brent
London Borough of Bromley
London Borough of Camden
London Borough of Croydon
London Borough of Ealing
London Borough of Enfield
London Borough of Hackney
London Borough of Hammersmith & Fulham
London Borough of Haringey
London Borough of Harrow
London Borough of Havering
London Borough of Hillingdon
London Borough of Hounslow
London Borough of Islington
London Borough of Lambeth
London Borough of Lewisham
London Borough of Merton
London Borough of Newham
London Borough of Redbridge
London Borough of Richmond upon Thames
London Borough of Southwark
London Borough of Sutton
London Borough of Tower Hamlets
London Borough of Waltham Forest
London Borough of Wandsworth
Luton Borough Council
Maidstone Borough Council
Maldon District Council
Malvern Hills District Council
Manchester City Council
Mansfield District Council
Medway Council
Melton Borough Council
Mendip District Council


Merthyr Tydfil County Borough Council
Mid Devon District Council
Mid Suffolk District Council
Mid Sussex District Council
Middlesbrough Borough Council
Milton Keynes
Mole Valley District Council
Monmouthshire County Council
Neath Port Talbot County Borough Council
New Forest District Council
Newark and Sherwood District Council
Newcastle-Under-Lyme District Council
Newport City Council
Newcastle-upon-Tyne City Council
Norfolk County Council
North Devon Council
North Dorset District Council
North East Derbyshire District Council
North East Lincolnshire Council
North Hertfordshire District Council
North Kesteven District Council
North Lincolnshire Council
North Norfolk District Council
North Somerset Council
North Tyneside Metropolitan Borough Council
North Warwickshire Borough Council
North West Leicestershire District Council
North Yorkshire County Council
Northampton Borough Council
Northamptonshire County Council
Northumberland Council
Norwich City Council
Nottingham City Council
Nottinghamshire County Council
Nuneaton and Bedworth Borough Council
Oadby and Wigston District Council
Oldham Metropolitan Borough Council
Oxford City Council
Oxfordshire County Council
Pembrokeshire County Council
Pendle Borough Council
Perth and Kinross Council
Peterborough City Council
Plymouth City Council
Portsmouth City Council
Powys County Council
Preston City Council
Purbeck District Council
Reading Borough Council
Redcar and Cleveland Council


Redditch Borough Council
Reigate & Banstead Borough Council
Rhondda Cynon Taf County Borough Council
Ribble Valley Borough Council
Richmondshire District Council
Rochdale Metropolitan Borough Council
Rochford District Council
Rossendale Borough Council
Rother District Council
Rotherham Metropolitan Borough Council
Royal Borough of Greenwich
Royal Borough of Kensington and Chelsea
Royal Borough of Kingston upon Thames
Royal Borough of Windsor and Maidenhead
Rugby Borough Council
Runnymede Borough Council
Rushcliffe Borough Council
Rushmoor Borough Council
Rutland County Council
Ryedale District Council
Salford City Council
Sandwell Metropolitan Borough Council
Scarborough Borough Council
Sedgemoor District Council
Sefton Metropolitan Borough Council
Selby District Council
Sevenoaks District Council
Sheffield City Council
Shepway District Council
Shropshire Council - Unitary
Slough Borough Council
Solihull Metropolitan Borough Council
Somerset County Council
South Buckinghamshire District Council
South Cambridgeshire District Council
South Derbyshire District Council
South Gloucestershire Council
South Hams District Council
South Holland District Council
South Kesteven District Council
South Lakeland District Council
South Norfolk District Council
South Northamptonshire Council
South Oxfordshire District Council
South Ribble Borough Council
South Somerset District Council
South Staffordshire Council
South Tyneside Council
Southampton City Council
Southend-on-Sea Borough Council


Spelthorne Borough Council
St Albans City and District Council
St Edmundsbury Borough Council
St Helens Metropolitan Borough Council
Stafford Borough Council
Staffordshire County Council
Staffordshire Moorlands District Council
Stevenage Borough Council
Stockport Metropolitan Borough Council
Stockton-on-Tees Borough Council
Stoke-on-Trent City Council
Strabane District Council
Stratford-on-Avon District Council
Stroud District Council
Suffolk Coastal District Council
Suffolk County Council
Sunderland City Council
Surrey County Council
Surrey Heath Borough Council
Swale Borough Council
Swansea City and Borough Council
Swindon Borough Council
Tameside Metropolitan Borough Council
Tamworth Borough Council
Tandridge District Council
Taunton Deane Borough Council
Teignbridge District Council
Telford & Wrekin Council
Tendring District Council
Test Valley Borough Council
Tewkesbury Borough Council
Thanet District Council
Three Rivers District Council
Thurrock Council
Tonbridge and Malling Borough Council
Torbay Council
Torfaen County Borough Council
Torrington District Council
Trafford Metropolitan Borough Council
Tunbridge Wells Borough Council
Uttlesford District Council
Vale of Glamorgan Council
Vale of White Horse District Council
Wakefield Metropolitan District Council
Walsall Metropolitan Borough Council
Warrington Borough Council
Warwick District Council
Warwickshire County Council
Watford Borough Council
Waveney District Council


Waverley Borough Council
Wealden District Council
Wellingborough Borough Council
Welwyn Hatfield Council
West Berkshire Council
West Devon Borough Council
West Dorset District Council
West Lancashire Borough Council
West Lindsey District Council
West Oxfordshire District Council
West Somerset District Council
West Sussex County Council
Westminster City Council
Weymouth and Portland Borough Council
Wigan Metropolitan Borough Council
Wiltshire Council
Winchester City Council
Wirral Council
Woking Borough Council
Wokingham Borough Council
Wolverhampton City Council
Worcester City Council
Worcestershire County Council
Wrexham County Borough Council
Wychavon District Council
Wycombe District Council
Wyre Council
Wyre Forest District Council


Application type
Householder planning consent
Full planning consent;
Hybrid planning consent
Outline planning consent
Reserved Matters
Listed building consent
Advertisement consent
Lawful Development Certificate (LDC)
Prior notification
Removal/variation of conditions
Approval of conditions
Consent under Tree Preservation Orders
Notification of proposed works to trees in conservation areas
Application for non-material amendments
Nationally Significant Infrastructure Habitats (NSIP'S)

















Habitat list
Cropland - Arable field margins cultivated annually
Cropland - Arable field margins game bird mix
Cropland - Arable field margins pollen and nectar
Cropland - Arable field margins tussocky
Cropland - Cereal crops
Cropland - Winter stubble
Cropland - Horticulture
Cropland - Intensive orchards
Cropland - Non-cereal crops
Cropland - Temporary grass and clover leys
Grassland - Traditional orchards
Grassland - Bracken
Grassland - Floodplain wetland mosaic and CFGM
Grassland - Lowland calcareous grassland
Grassland - Lowland dry acid grassland
Grassland - Lowland meadows
Grassland - Modified grassland
Grassland - Other lowland acid grassland
Grassland - Other neutral grassland
Grassland - Tall herb communities (H6430)
Grassland - Upland acid grassland
Grassland - Upland calcareous grassland
Grassland - Upland hay meadows
Heathland and shrub - Blackthorn scrub
Heathland and shrub - Bramble scrub
Heathland and shrub - Gorse scrub
Heathland and shrub - Hawthorn scrub
Heathland and shrub - Hazel scrub
Heathland and shrub - Lowland heathland
Heathland and shrub - Mixed scrub
Heathland and shrub - Mountain heaths and willow scrub
Heathland and shrub - Rhododendron scrub
Heathland and shrub - Dunes with sea buckthorn (H2160)
Heathland and shrub - Other sea buckthorn scrub
Heathland and shrub - Upland heathland
Lakes - Aquifer fed naturally fluctuating water bodies
Lakes - High alkalinity lakes
Lakes - Low alkalinity lakes
Lakes - Marl lakes
Lakes - Moderate alkalinity lakes
Lakes - Peat lakes
Lakes - Ponds (priority habitat)
Lakes - Ponds (non-priority habitat)
Lakes - Reservoirs
Lakes - Temporary lakes ponds and pools (H3170)
Sparsely vegetated land - Calaminarian grasslands
Sparsely vegetated land - Coastal sand dunes
Sparsely vegetated land - Coastal vegetated shingle
Sparsely vegetated land - Ruderal/Ephemeral

Sparsely vegetated land - Inland rock outcrop and scree habitats
Sparsely vegetated land - Limestone pavement
Sparsely vegetated land - Maritime cliff and slopes
Sparsely vegetated land - Other inland rock and scree
Urban - Allotments
Lakes - Ornamental lake or pond
Urban - Artificial unvegetated, unsealed surface
Urban - Bioswale
Urban - Intensive green roof
Urban - Built linear features
Urban - Cemeteries and churchyards
Urban - Developed land; sealed surface
Urban - Other green roof
Urban - Facade-bound green wall
Urban - Ground based green wall
Urban - Ground level planters
Urban - Biodiverse green roof
Urban - Introduced shrub
Urban - Open mosaic habitats on previously developed land
Urban - Rain garden
Urban - Actively worked sand pit quarry or open cast mine
Individual trees - Urban tree
Urban - Sustainable drainage system
Urban - Unvegetated garden
Urban - Vacant or derelict land
Urban - Vegetated garden
Wetland - Blanket bog
Wetland - Depressions on peat substrates (H7150)
Wetland - Fens (upland and lowland)
Wetland - Lowland raised bog
Wetland - Oceanic valley mire[1] (D2.1)
Wetland - Purple moor grass and rush pastures
Wetland - Reedbeds
Wetland - Transition mires and quaking bogs (H7140)
Woodland and forest - Felled
Woodland and forest - Lowland beech and yew woodland
Woodland and forest - Lowland mixed deciduous woodland
Woodland and forest - Native pine woodlands
Woodland and forest - Other coniferous woodland
Woodland and forest - Other Scot's pine woodland
Woodland and forest - Other woodland; broadleaved
Woodland and forest - Other woodland; mixed
Woodland and forest - Upland birchwoods
Woodland and forest - Upland mixed ashwoods
Woodland and forest - Upland oakwood
Woodland and forest - Wet woodland
Woodland and forest - Wood-pasture and parkland
Coastal lagoons - Coastal lagoons
Rocky shore - High energy littoral rock
Rocky shore - High energy littoral rock - on peat, clay or chalk

Rocky shore - Moderate energy littoral rock
Rocky shore - Moderate energy littoral rock - on peat, clay or chalk
Rocky shore - Low energy littoral rock
Rocky shore - Low energy littoral rock - on peat, clay or chalk
Rocky shore - Features of littoral rock
Rocky shore - Features of littoral rock - on peat, clay or chalk
Intertidal sediment - Littoral coarse sediment
Intertidal sediment - Littoral mud
Intertidal sediment - Littoral mixed sediments
Coastal saltmarsh - Saltmarshes and saline reedbeds
Intertidal sediment - Littoral seagrass
Intertidal sediment - Littoral seagrass on peat, clay or chalk
Intertidal sediment - Littoral biogenic reefs - Sabellaria
Intertidal sediment - Features of littoral sediment
Intertidal sediment - Artificial littoral coarse sediment
Intertidal sediment - Artificial littoral muddy sand
Intertidal sediment - Artificial littoral mixed sediments
Intertidal sediment - Artificial littoral seagrass
Intertidal sediment - Artificial littoral biogenic reefs
Individual trees - Rural tree
0
0
0
0
0
0
0
0
0
0
0
0
0
0
0
0
0
0
0
0
0
0
0
0
0
0
0
0
0
0
0

