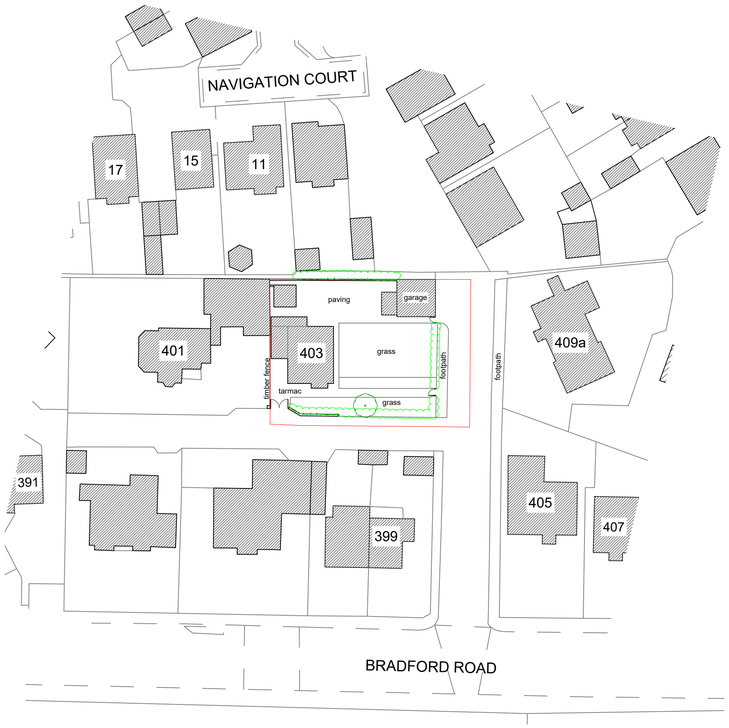

Existing Site Block Plan

0 10 20 30 40 50m @ 1:500

Scale 1/500

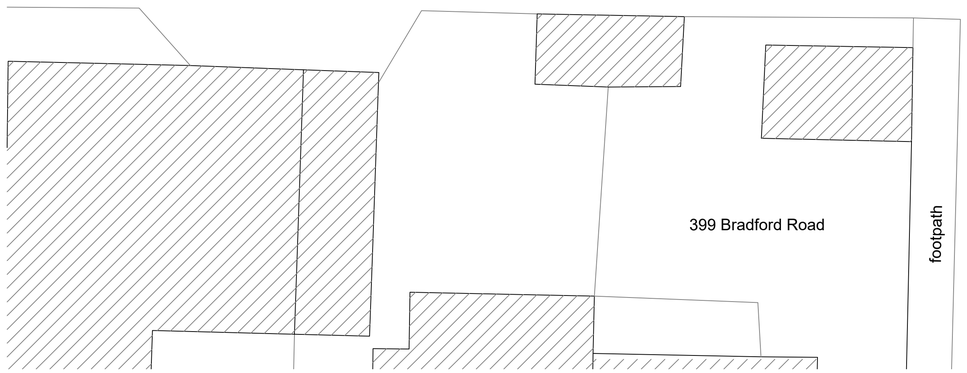

Existing Site Layout Plan
Scale 1/100

0 1 2 3 4 5 6m @ 1:100

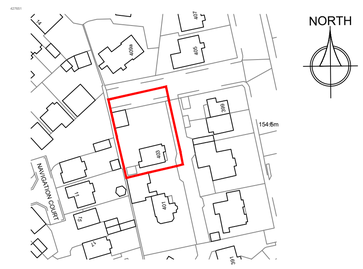

Site Location Plan
Scale 1/1250

© Crown copyright 2019 Ordnance Survey 100022432
Cadastral data is subject to Crown copyright and is reproduced with permission of HM Land Registry.

0 25 50 75 100m @ 1:1250

REVISIONS:

A 03-10-24 Red line boundary amended.

NOTES:

This drawing is copyright and shall not be reproduced without permission of ORBIT Architectural Services Limited. It is the Contractors responsibility to check all dimensions on site. It is the Contractors responsibility to ensure compliance with the Building Regulations. The information provided is based on a visual survey only and it is the Contractors responsibility to check all elements of structure prior to commencement on site and report any discrepancies to the Architect. This drawing is to be read in conjunction with all Structural Engineers drawings.

O.A.S.
ORBIT ARCHITECTURAL SERVICES
18 Parker Street, East Ardsley, Leeds, WF3 2AF
Tel: 07547 523228 Email: pjbdesigns@hotmail.com

CLIENT:

Stephanie & Anthony Lawrence

LOCATION:

403 Bradford Road, Birkenshaw, BD19 4BQ

PROJECT:

New Dwelling

DRAWING TITLE:

Existing Layout Plans

DATE: July 2024 | SCALE: 1:100, 500, 1250 @A1

DRAWING N°:

296-02-01A