

Site Details:

420150,423380

Client Ref: Headlands_Works_-_Liversedge
Report Ref: HMD-354-CSG-9AM-AVG-NNZ
Grid Ref: 420148, 423384

Map Name: County Series Town Plan

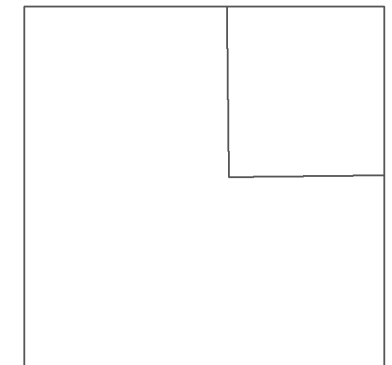
Map date: 1890

Scale: 1:500

Printed at: 1:1,000



Surveyed 1890
Revised N/A
Edition N/A
Copyright N/A
Levelled N/A

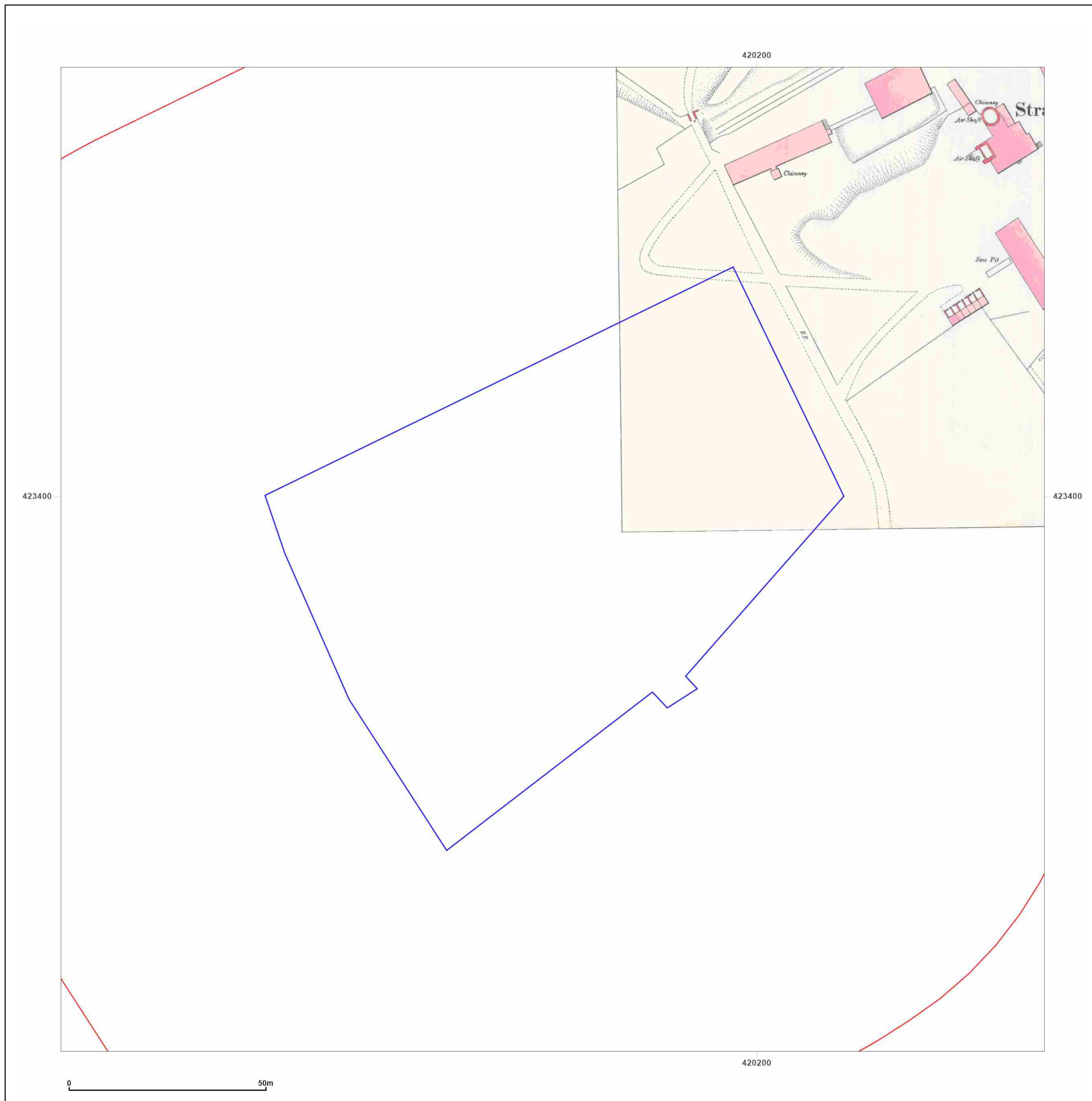


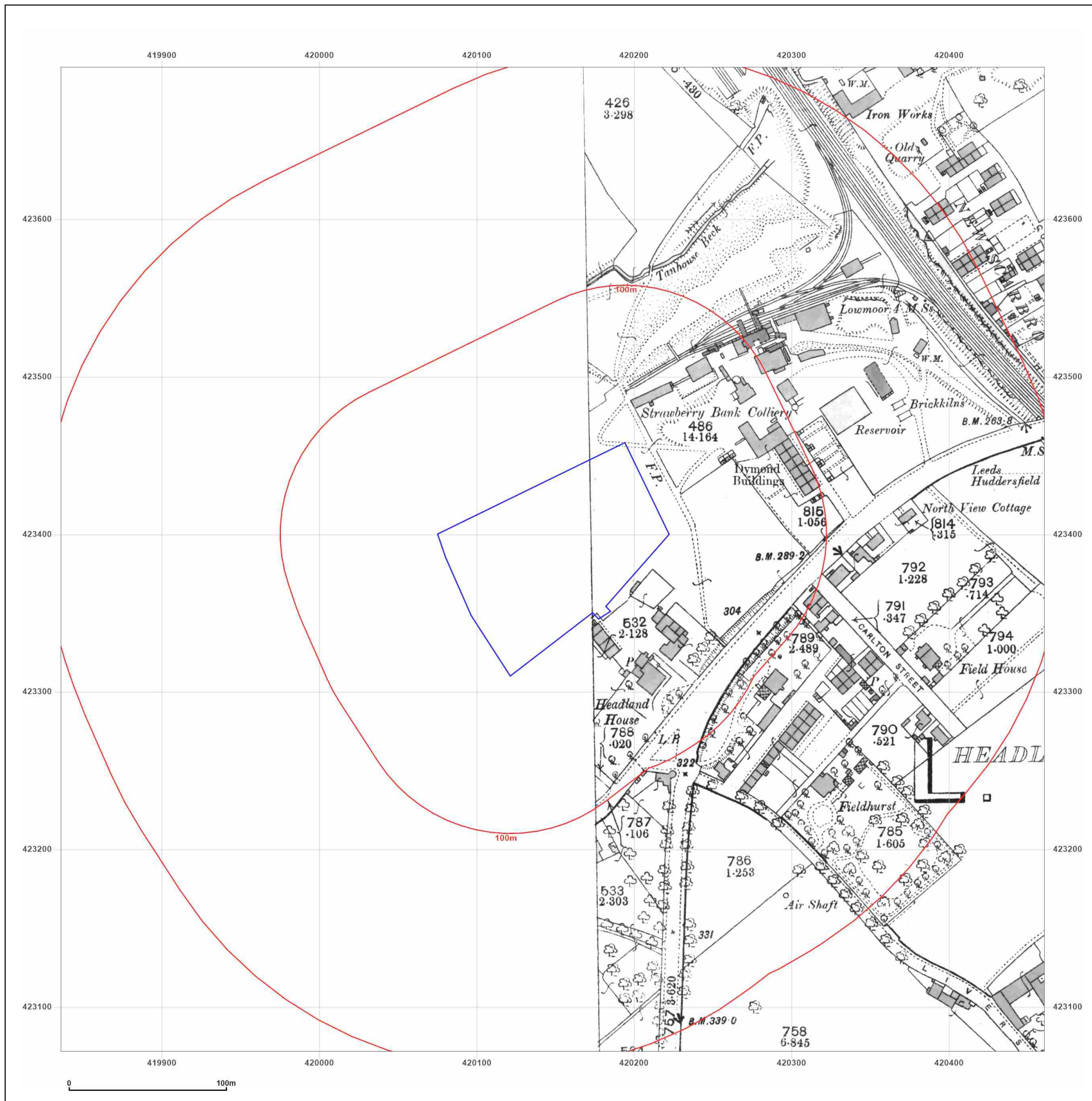
Produced by
Groundsure Insights
T: 08444 159000
E: info@groundsure.com
W: www.groundsure.com

© Crown copyright and database rights 2018 Ordnance Survey 100035207

Production date: 02 February 2024

Map legend available at:
www.groundsure.com/sites/default/files/groundsure_legend.pdf





Site Details:

420150,423380


Client Ref: Headlands_Works_-_Liversedge
Report Ref: HMD-354-CSG-9AM-AVG-NNZ
Grid Ref: 420148, 423384

Map Name: County Series

Map date: 1894

Scale: 1:2,500

Printed at: 1:2,500



Surveyed 1894
 Revised 1894
 Edition N/A
 Copyright N/A
 Levelled N/A

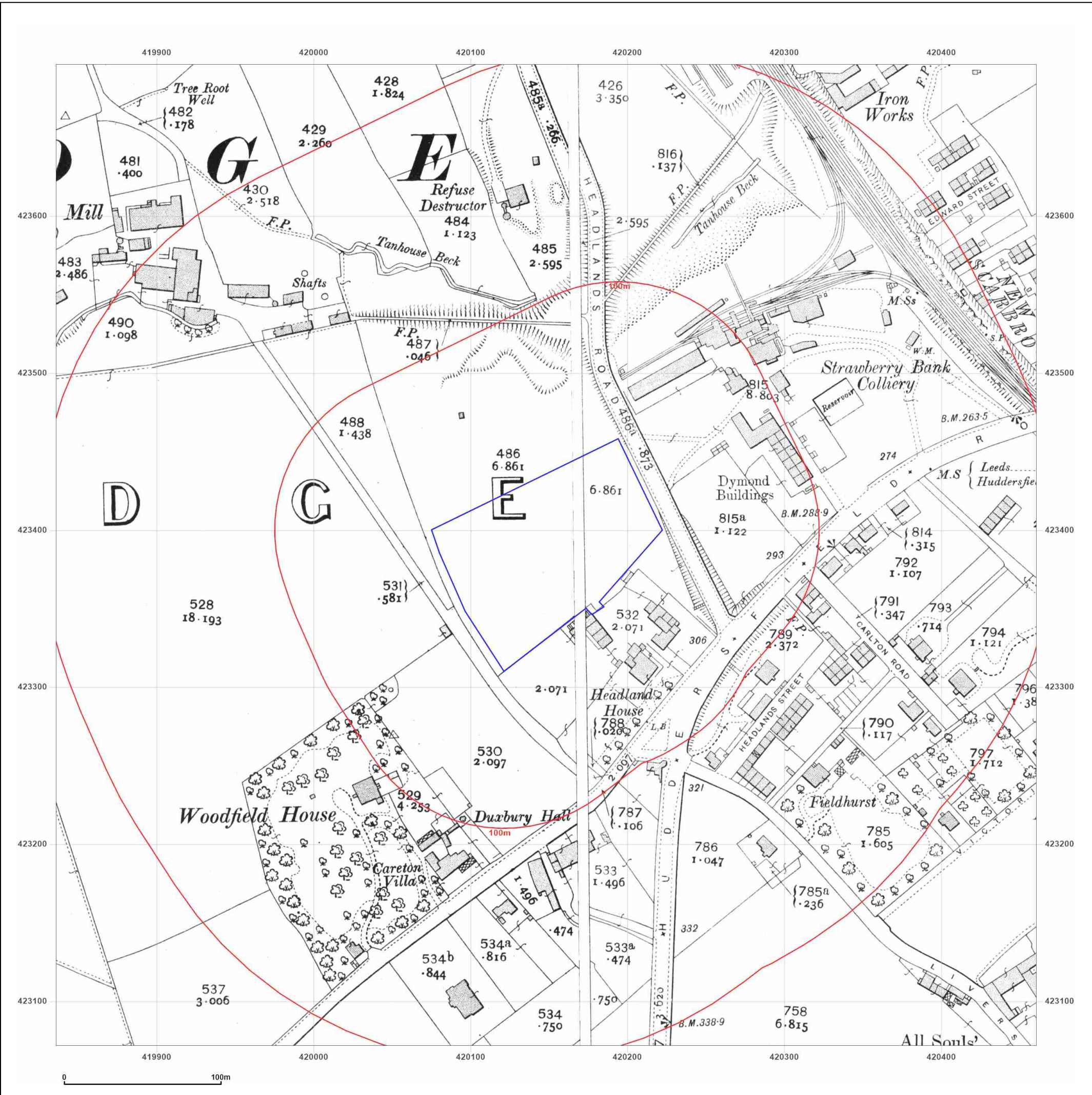


Produced by
 Groundsure Insights
 T: 08444 159000
 E: info@groundsure.com
 W: www.groundsure.com

© Crown copyright and database rights 2018 Ordnance Survey 100035207

Production date: 02 February 2024

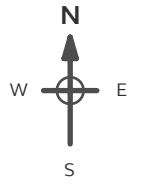
Map legend available at:
www.groundsure.com/sites/default/files/groundsure_legend.pdf



Site Details:
420150,423380

Client Ref: Headlands_Works_-_Liversedge
Report Ref: HMD-354-CSG-9AM-AVG-NNZ
Grid Ref: 420148, 423384

Map Name: County Series
Map date: 1907
Scale: 1:2,500
Printed at: 1:2,500



Surveyed 1907
Revised 1907
Edition N/A
Copyright N/A
Levelled N/A

Surveyed 1907
Revised 1907
Edition N/A
Copyright N/A
Levelled N/A

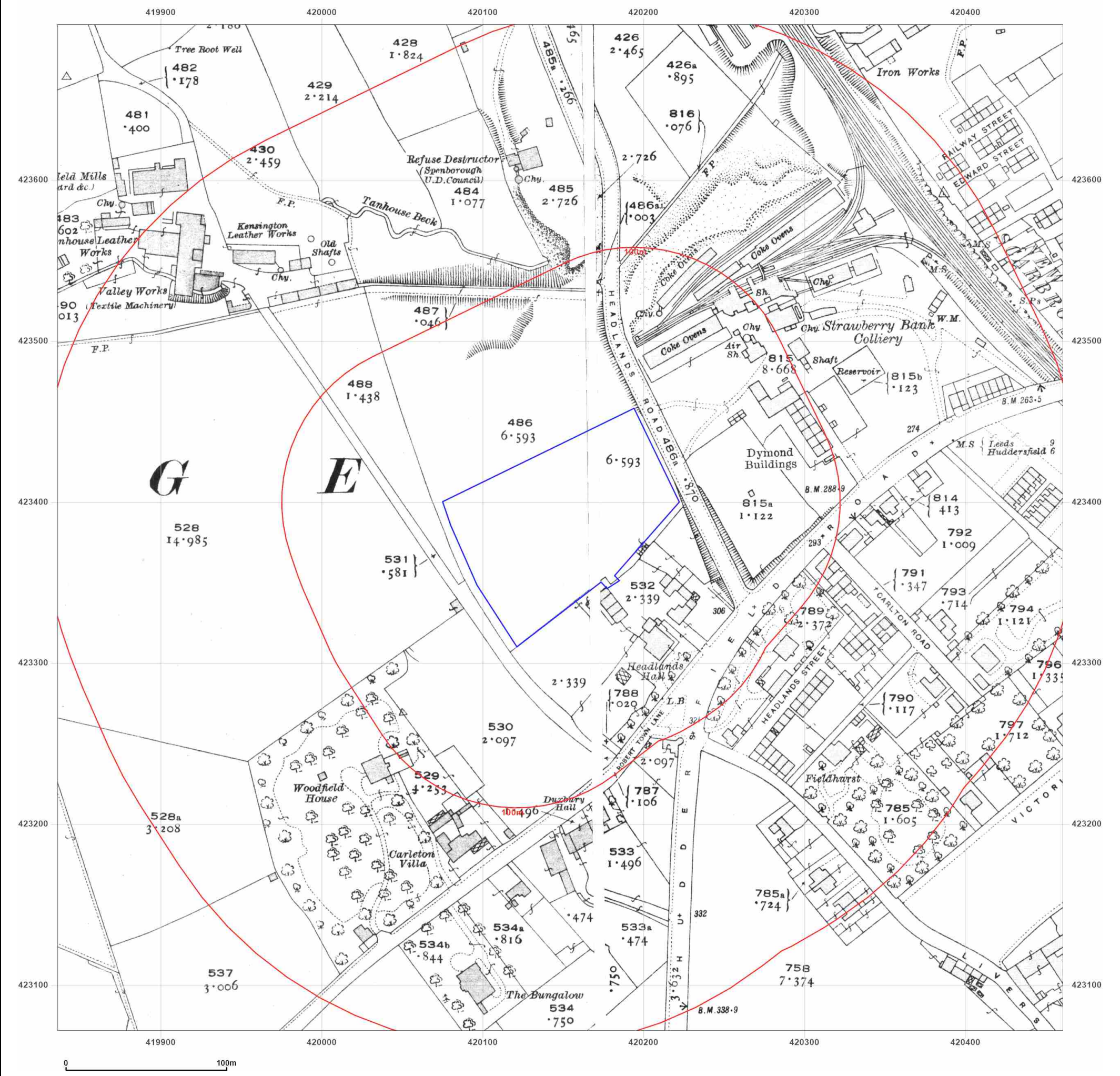


Produced by
Groundsure Insights
T: 08444 159000
E: info@groundsure.com
W: www.groundsure.com

© Crown copyright and database rights 2018 Ordnance Survey 100035207

Production date: 02 February 2024

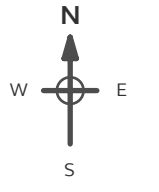
Map legend available at:
www.groundsure.com/sites/default/files/groundsure_legend.pdf



Site Details:
420150,423380

Client Ref: Headlands_Works_-_Liversedge
Report Ref: HMD-354-CSG-9AM-AVG-NNZ
Grid Ref: 420148, 423384

Map Name: County Series
Map date: 1922
Scale: 1:2,500
Printed at: 1:2,500



Surveyed 1922
Revised 1922
Edition N/A
Copyright N/A
Levelled N/A

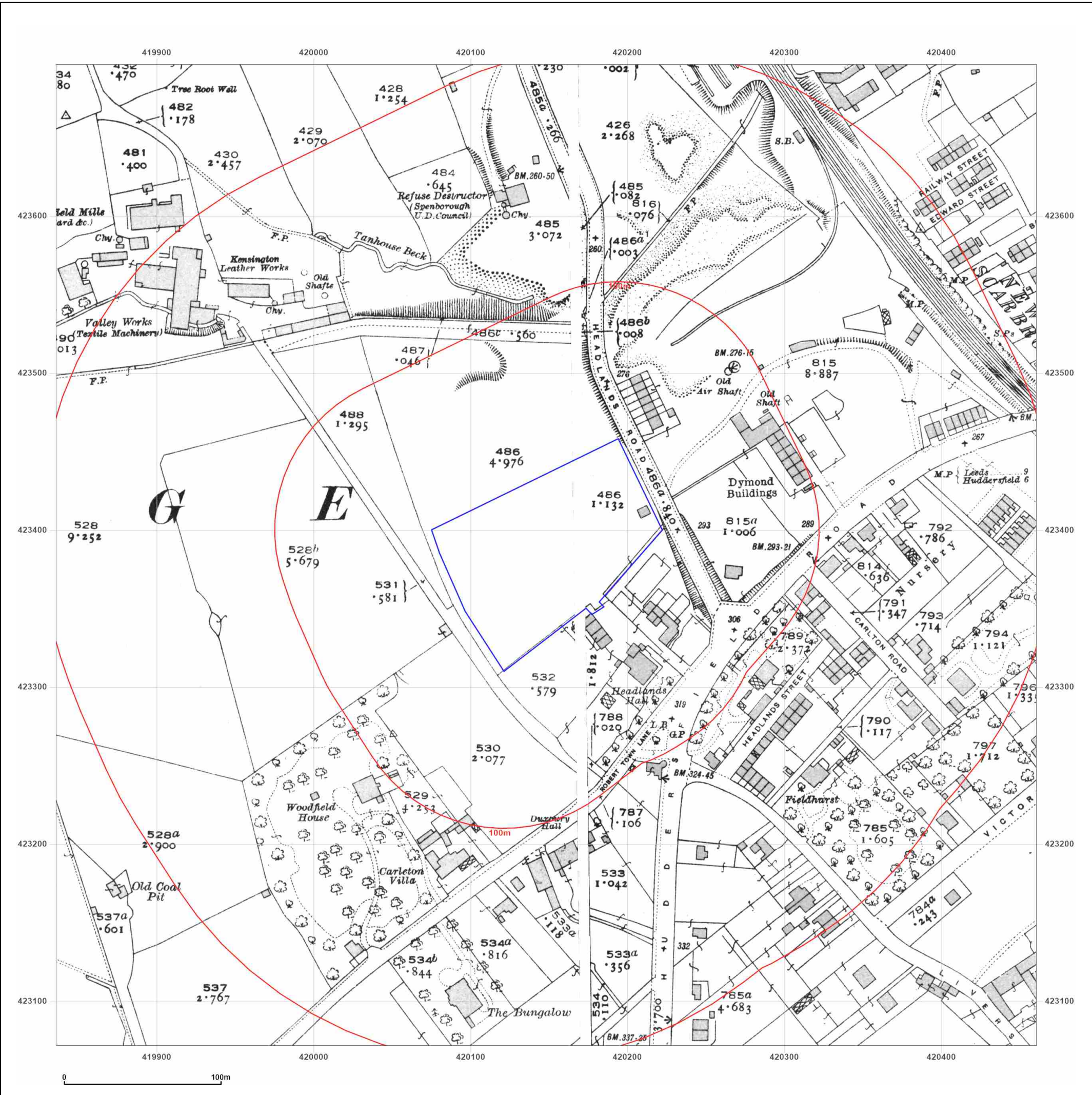


Produced by
Groundsure Insights
T: 08444 159000
E: info@groundsure.com
W: www.groundsure.com

© Crown copyright and database rights 2018 Ordnance Survey 100035207

Production date: 02 February 2024

Map legend available at:
www.groundsure.com/sites/default/files/groundsure_legend.pdf



Site Details:
420150,423380

Client Ref: Headlands_Works_-_Liversedge
Report Ref: HMD-354-CSG-9AM-AVG-NNZ
Grid Ref: 420148, 423384

Map Name: County Series
Map date: 1933
Scale: 1:2,500
Printed at: 1:2,500



<p>Surveyed 1933 Revised 1933 Edition N/A Copyright N/A Levelled N/A</p>		<p>Surveyed 1933 Revised 1933 Edition N/A Copyright N/A Levelled N/A</p>
--	--	--

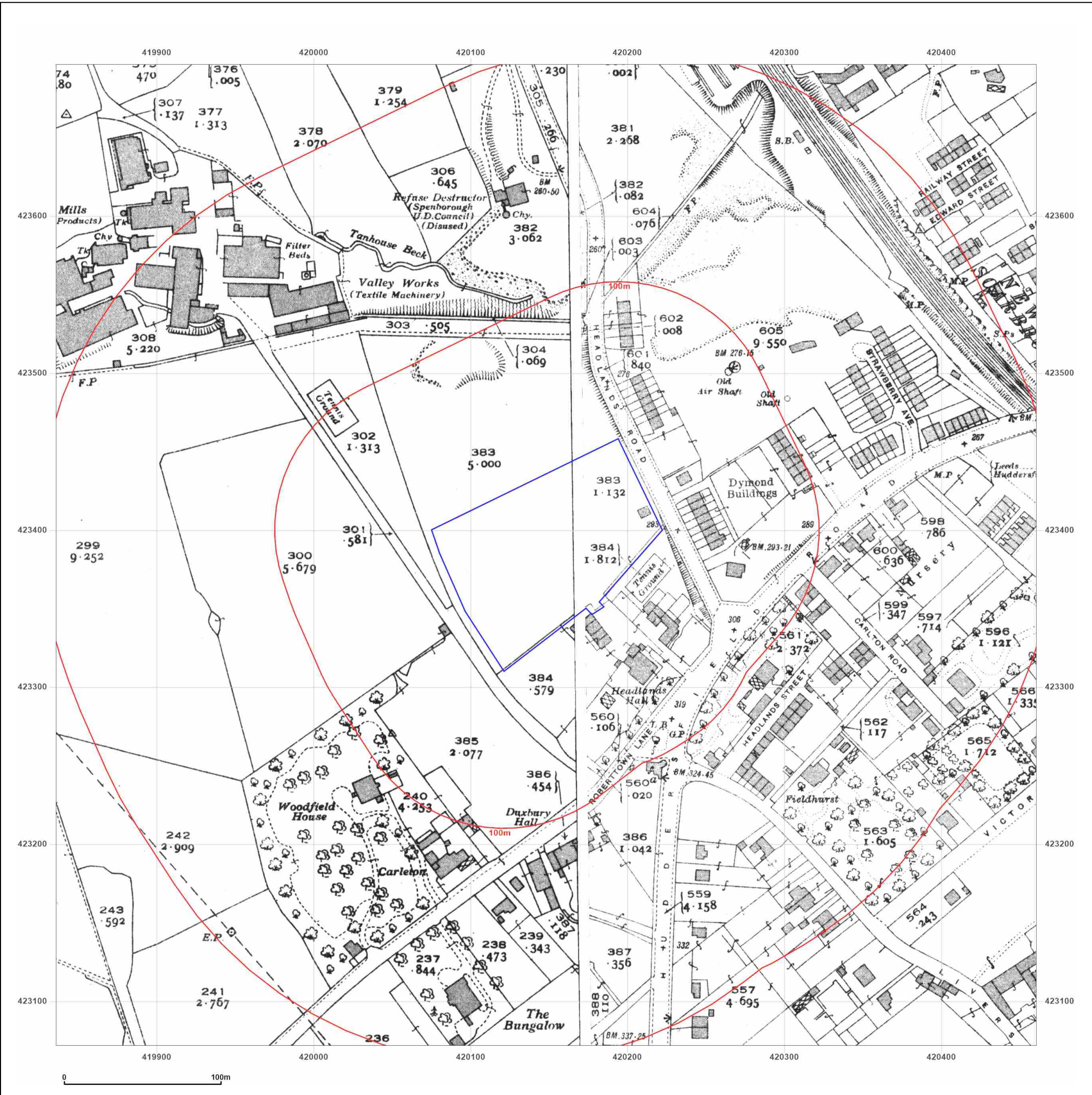


Produced by
Groundsure Insights
T: 08444 159000
E: info@groundsure.com
W: www.groundsure.com

© Crown copyright and database rights 2018 Ordnance Survey 100035207

Production date: 02 February 2024

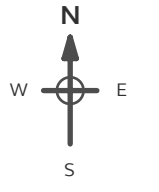
Map legend available at:
www.groundsure.com/sites/default/files/groundsure_legend.pdf



Site Details:
420150,423380

Client Ref: Headlands_Works_-_Liversedge
Report Ref: HMD-354-CSG-9AM-AVG-NNZ
Grid Ref: 420148, 423384

Map Name: County Series
Map date: 1938
Scale: 1:2,500
Printed at: 1:2,500



Surveyed 1938
Revised 1938
Edition N/A
Copyright N/A
Levelled N/A

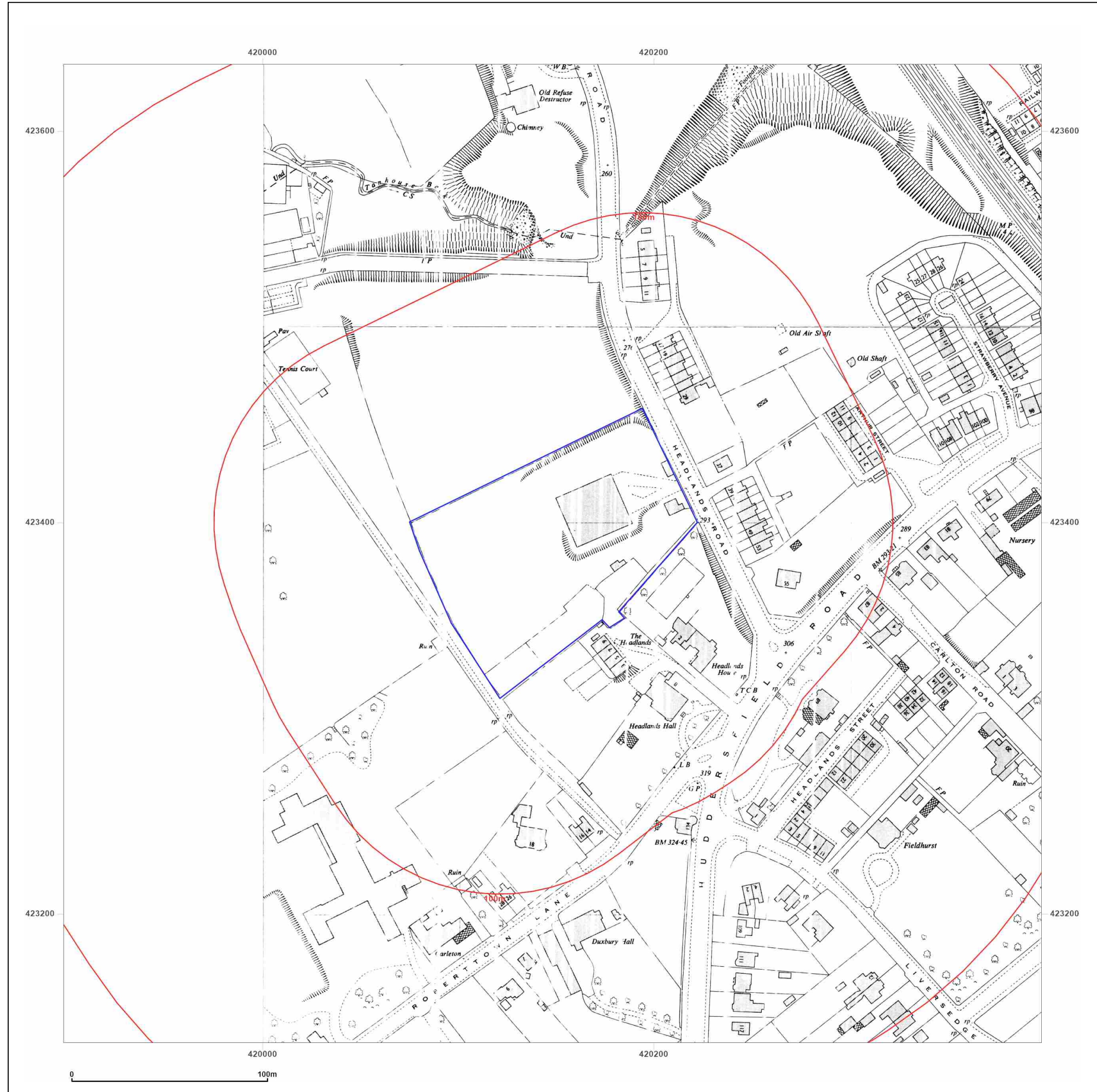
Surveyed 1938
Revised 1938
Edition N/A
Copyright N/A
Levelled N/A

Produced by
Groundsure Insights
T: 08444 159000
E: info@groundsure.com
W: www.groundsure.com

© Crown copyright and database rights 2018 Ordnance Survey 100035207

Production date: 02 February 2024

Map legend available at:
www.groundsure.com/sites/default/files/groundsure_legend.pdf



Site Details:

420150,423380

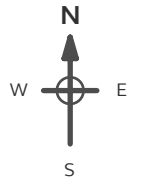
Client Ref: Headlands_Works_-_Liversedge
Report Ref: HMD-354-CSG-9AM-AVG-NNZ
Grid Ref: 420148, 423384

Map Name: National Grid


Map date: 1957

Scale: 1:1,250


Printed at: 1:2,000



Surveyed N/A
 Revised N/A
 Edition N/A
 Copyright N/A
 Levelled N/A



Surveyed N/A
 Revised N/A
 Edition N/A
 Copyright N/A
 Levelled N/A

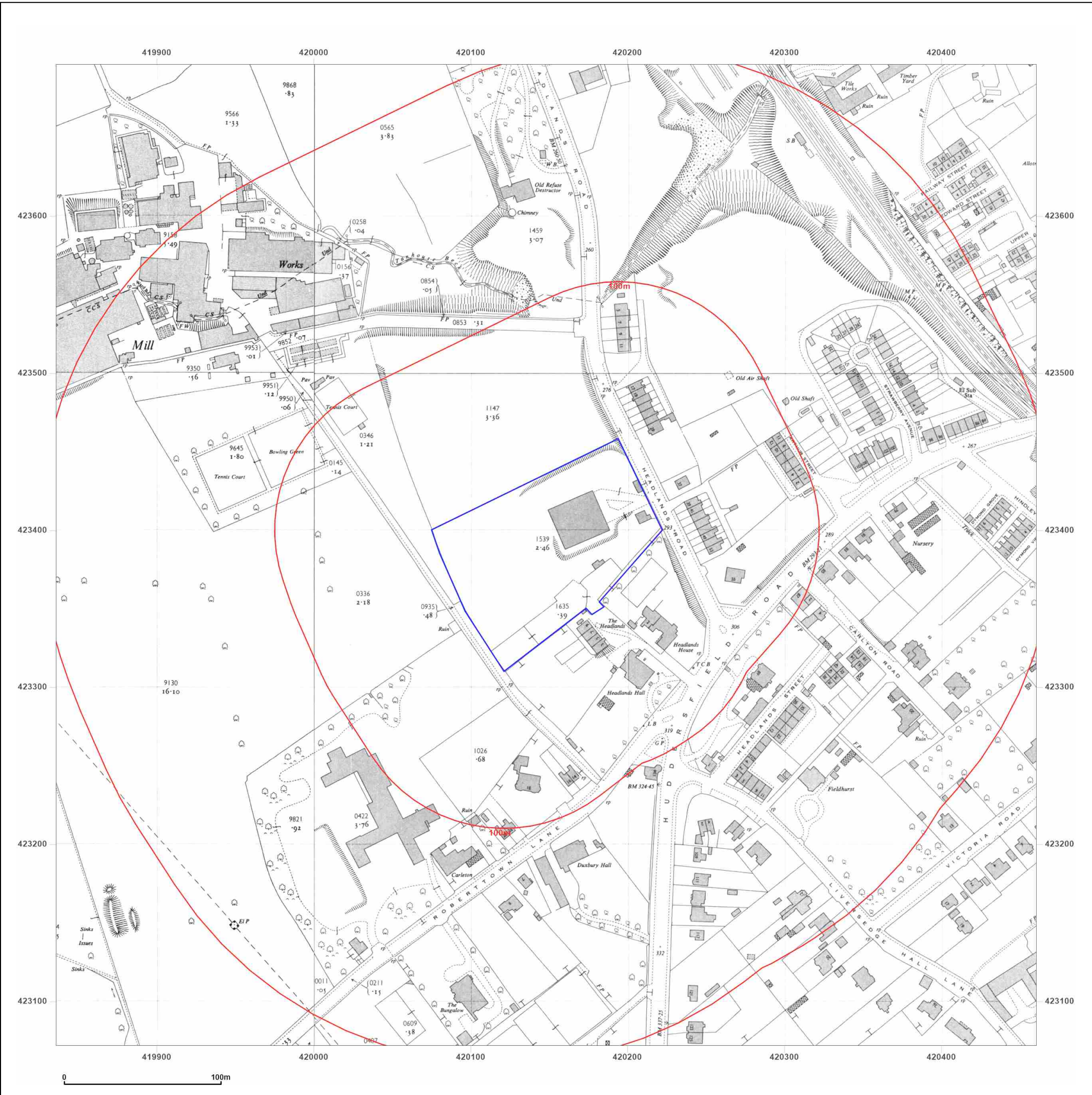


Produced by
 Groundsure Insights
 T: 08444 159000
 E: info@groundsure.com
 W: www.groundsure.com

© Crown copyright and database rights 2018 Ordnance Survey 100035207

Production date: 02 February 2024

Map legend available at:
www.groundsure.com/sites/default/files/groundsure_legend.pdf



Site Details:

420150,423380

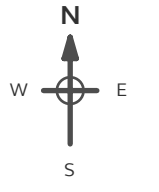
Client Ref: Headlands_Works_-_Liversedge
Report Ref: HMD-354-CSG-9AM-AVG-NNZ
Grid Ref: 420148, 423384

Map Name: National Grid

Map date: 1956-1957

Scale: 1:2,500

Printed at: 1:2,500



Surveyed 1957
Revised 1957
Edition 1958
Copyright N/A
Levelled 1931

Surveyed 1956
Revised 1956
Edition 1958
Copyright N/A
Levelled 1931



Produced by
Groundsure Insights
T: 08444 159000
E: info@groundsure.com
W: www.groundsure.com

© Crown copyright and database rights 2018 Ordnance Survey 100035207

Production date: 02 February 2024

Map legend available at:
www.groundsure.com/sites/default/files/groundsure_legend.pdf

Site Details:

420150,423380

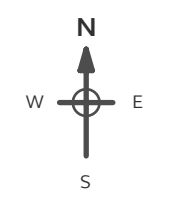
Client Ref: Headlands_Works_-_Liversedge
Report Ref: HMD-354-CSG-9AM-AVG-NNZ
Grid Ref: 420148, 423384

Map Name: National Grid

Map date: 1968-1972

Scale: 1:1,250


Printed at: 1:2,000



Surveyed 1956
 Revised 1967
 Edition N/A
 Copyright 1968
 Levelled 1962

Surveyed 1956
 Revised 1971
 Edition N/A
 Copyright 1972
 Levelled 1968

Surveyed 1956
 Revised 1970
 Edition N/A
 Copyright N/A
 Levelled N/A



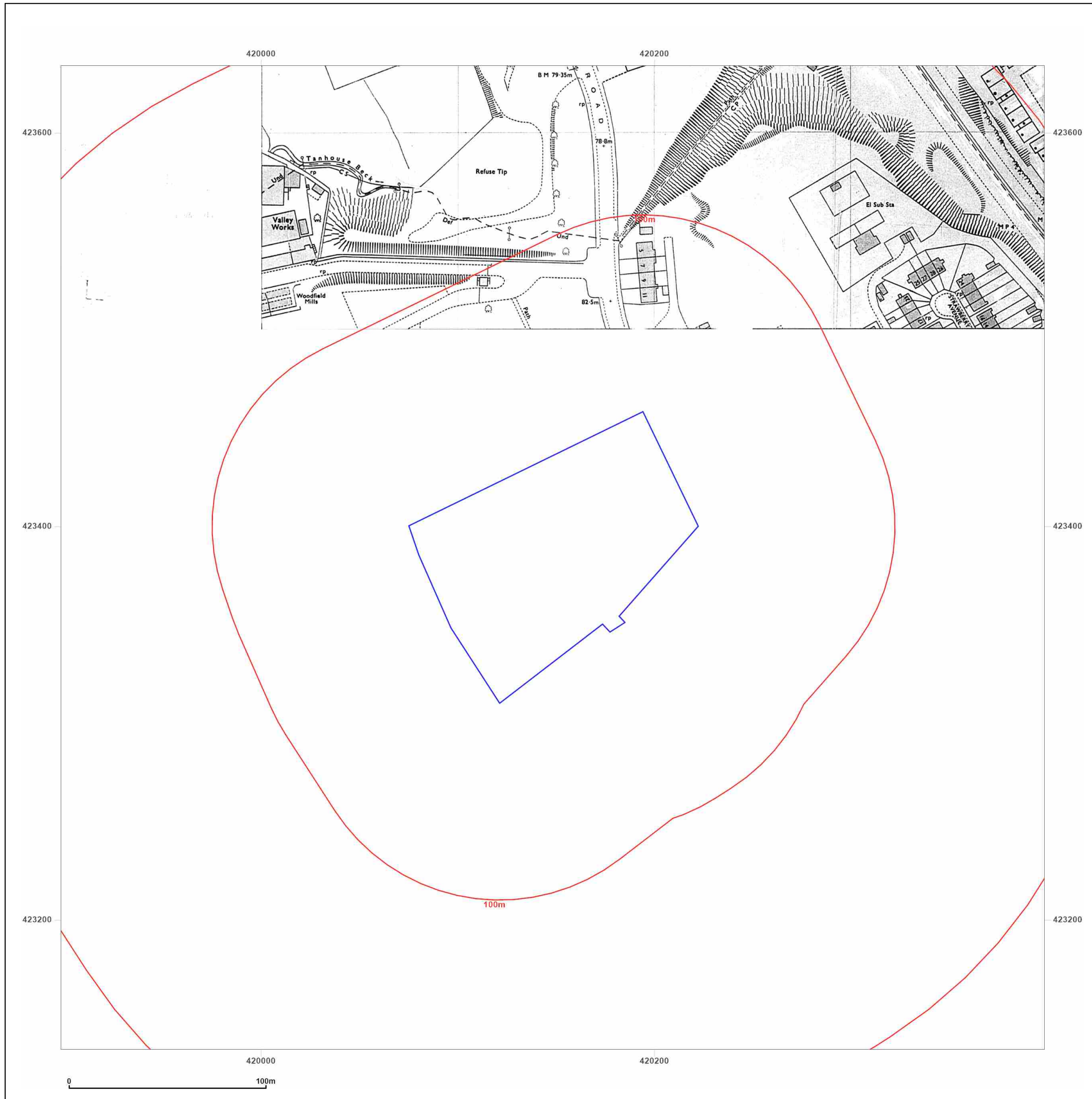
Produced by
 Groundsure Insights
 T: 08444 159000
 E: info@groundsure.com
 W: www.groundsure.com

© Crown copyright and database rights 2018 Ordnance Survey 100035207

Production date: 02 February 2024

Map legend available at:
www.groundsure.com/sites/default/files/groundsure_legend.pdf





Site Details:

420150,423380

Client Ref: Headlands_Works_-_Liversedge
Report Ref: HMD-354-CSG-9AM-AVG-NNZ
Grid Ref: 420148, 423384

Map Name: National Grid

Map date: 1972-1977


Scale: 1:1,250

Printed at: 1:2,000



Surveyed N/A
 Revised N/A
 Edition N/A
 Copyright N/A
 Levelled N/A

Surveyed 1972
 Revised 1972
 Edition N/A
 Copyright 1972
 Levelled N/A



Produced by
 Groundsure Insights
 T: 08444 159000
 E: info@groundsure.com
 W: www.groundsure.com

© Crown copyright and database rights 2018 Ordnance Survey 100035207

Production date: 02 February 2024

Map legend available at:
www.groundsure.com/sites/default/files/groundsure_legend.pdf

Site Details:

420150,423380

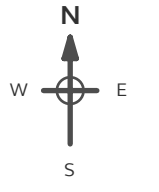
Client Ref: Headlands_Works_-_Liversedge
Report Ref: HMD-354-CSG-9AM-AVG-NNZ
Grid Ref: 420148, 423384

Map Name: National Grid

Map date: 1979-1984

Scale: 1:1,250


Printed at: 1:2,000



Surveyed 1962
 Revised 1984
 Edition N/A
 Copyright 1984
 Levelled 1962

Surveyed N/A
 Revised N/A
 Edition N/A
 Copyright N/A
 Levelled N/A

Surveyed 1979
 Revised 1979
 Edition N/A
 Copyright 1979
 Levelled N/A



Produced by
 Groundsure Insights
 T: 08444 159000
 E: info@groundsure.com
 W: www.groundsure.com

© Crown copyright and database rights 2018 Ordnance Survey 100035207

Production date: 02 February 2024

Map legend available at:
www.groundsure.com/sites/default/files/groundsure_legend.pdf



Site Details:

420150,423380

Client Ref: Headlands_Works_-_Liversedge
Report Ref: HMD-354-CSG-9AM-AVG-NNZ
Grid Ref: 420148, 423384

Map Name: National Grid


Map date: 1990

Scale: 1:1,250

Printed at: 1:2,000



Surveyed 1962
Revised 1990
Edition N/A
Copyright 1990
Levelled 1962

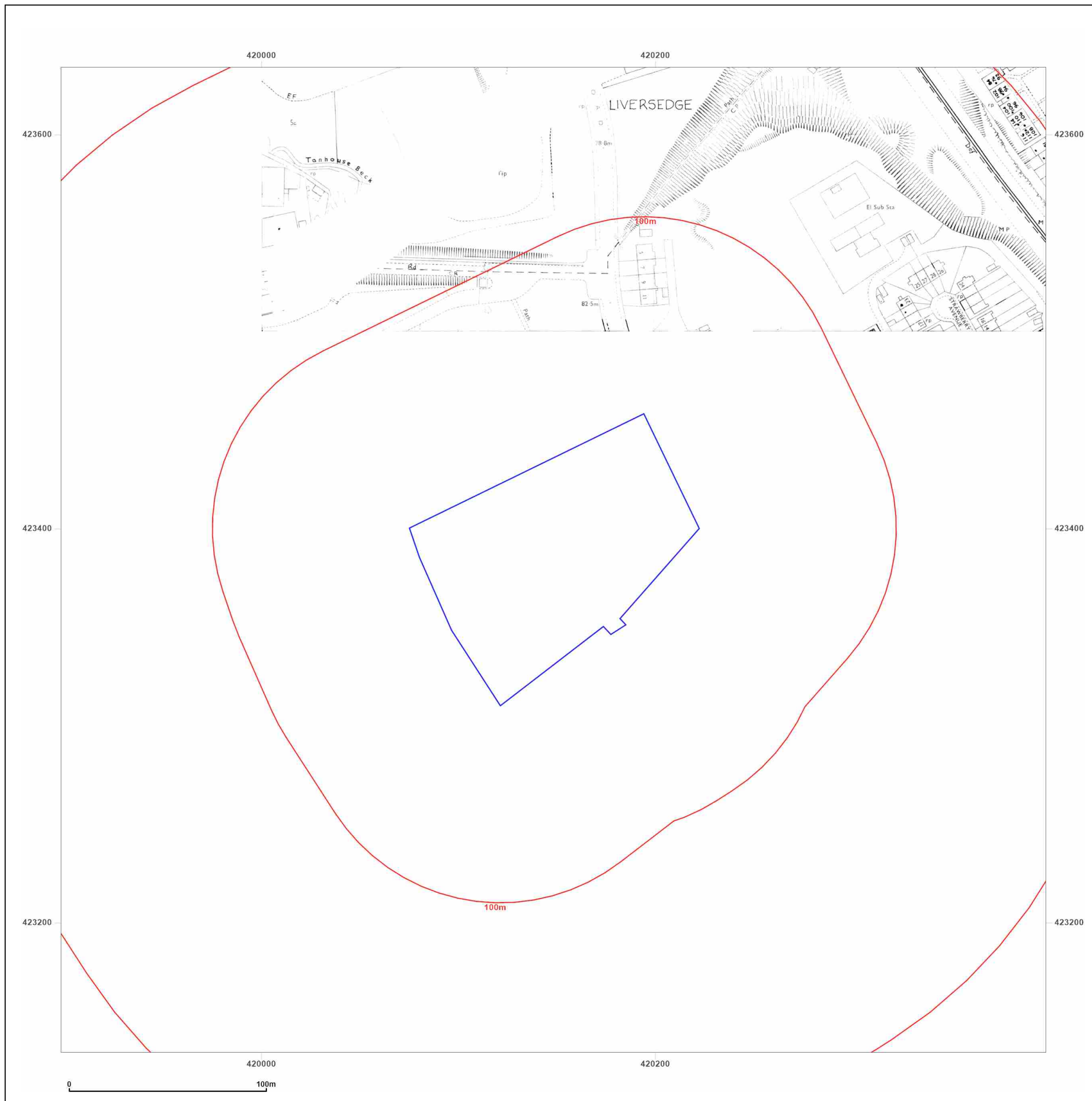


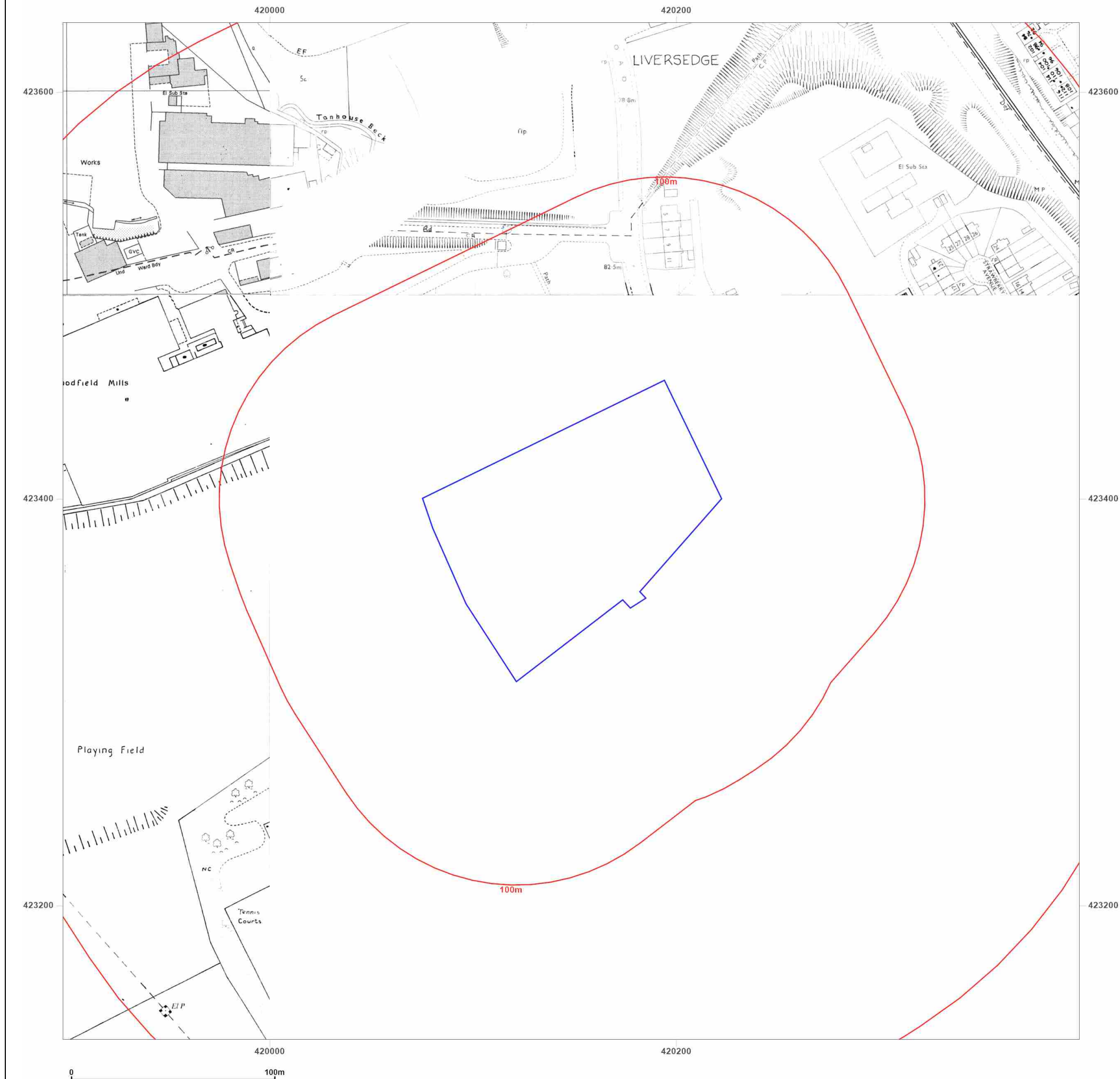
Produced by
Groundsure Insights
T: 08444 159000
E: info@groundsure.com
W: www.groundsure.com

© Crown copyright and database rights 2018 Ordnance Survey 100035207

Production date: 02 February 2024

Map legend available at:
www.groundsure.com/sites/default/files/groundsure_legend.pdf





Site Details:

420150,423380

Client Ref: Headlands_Works_-_Liversedge
Report Ref: HMD-354-CSG-9AM-AVG-NNZ
Grid Ref: 420148, 423384

Map Name: National Grid

Map date: 1985-1990


Scale: 1:1,250

Printed at: 1:2,000



Surveyed 1956
 Revised 1988
 Edition N/A
 Copyright 1989
 Levelled N/A

Surveyed 1962
 Revised 1990
 Edition N/A
 Copyright 1990
 Levelled 1962



Surveyed 1962
 Revised 1985
 Edition N/A
 Copyright 1985
 Levelled 1962



Produced by
 Groundsure Insights
 T: 08444 159000
 E: info@groundsure.com
 W: www.groundsure.com

Site Details:

420150,423380

Client Ref: Headlands_Works_-_Liversedge
Report Ref: HMD-354-CSG-9AM-AVG-NNZ
Grid Ref: 420148, 423384

Map Name: National Grid


Map date: 1992

Scale: 1:1,250

Printed at: 1:2,000



Surveyed N/A
Revised N/A
Edition N/A
Copyright 1992
Levelled N/A



Produced by
Groundsure Insights
T: 08444 159000
E: info@groundsure.com
W: www.groundsure.com

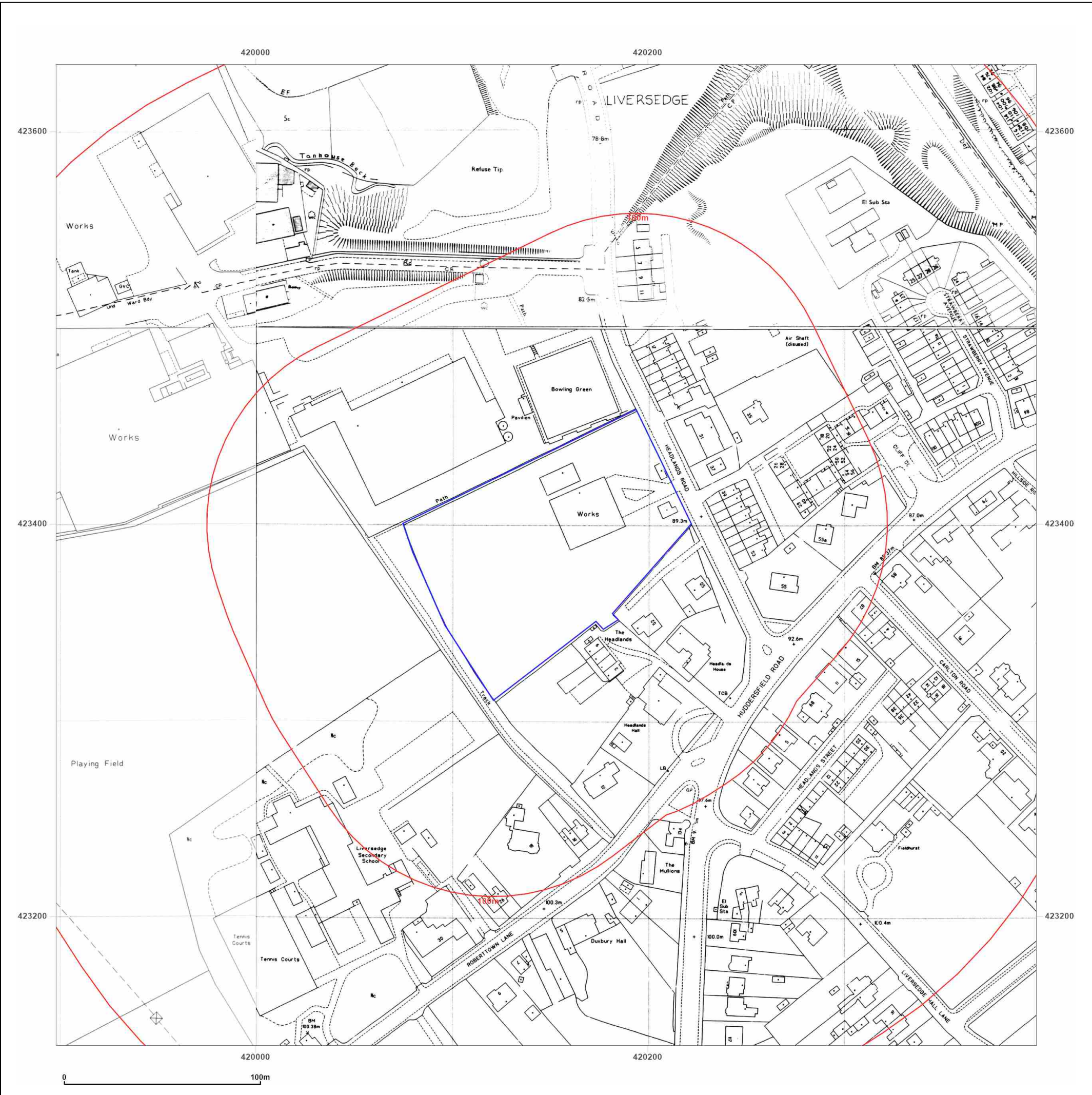


© Crown copyright and database rights 2018 Ordnance Survey 100035207

Production date: 02 February 2024

Map legend available at:
www.groundsure.com/sites/default/files/groundsure_legend.pdf

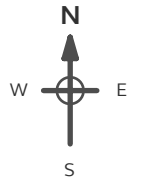




Site Details:
420150,423380

Client Ref: Headlands_Works_-_Liversedge
Report Ref: HMD-354-CSG-9AM-AVG-NNZ
Grid Ref: 420148, 423384

Map Name: National Grid
Map date: 1990-1993
Scale: 1:1,250
Printed at: 1:2,000



Surveyed N/A Revised N/A Edition N/A Copyright 1993 Levelled N/A	Surveyed 1962 Revised 1990 Edition N/A Copyright 1990 Levelled 1962
Surveyed 1993 Revised 1993 Edition N/A Copyright N/A Levelled N/A	Surveyed N/A Revised N/A Edition N/A Copyright 1992 Levelled N/A



Produced by
Groundsure Insights
T: 08444 159000
E: info@groundsure.com
W: www.groundsure.com

© Crown copyright and database rights 2018 Ordnance Survey 100035207

Production date: 02 February 2024

Map legend available at:
www.groundsure.com/sites/default/files/groundsure_legend.pdf

Site Details:

420150,423380

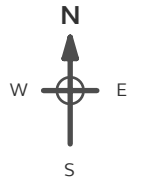
Client Ref: Headlands_Works_-_Liversedge
Report Ref: HMD-354-CSG-9AM-AVG-NNZ
Grid Ref: 420148, 423384

Map Name: National Grid

Map date: 1990-1994

Scale: 1:1,250


Printed at: 1:2,000



Surveyed 1994
 Revised 1994
 Edition N/A
 Copyright 1994
 Levelled N/A

Surveyed 1962
 Revised 1990
 Edition N/A
 Copyright 1990
 Levelled 1962

Surveyed 1993
 Revised 1993
 Edition N/A
 Copyright 1993
 Levelled N/A

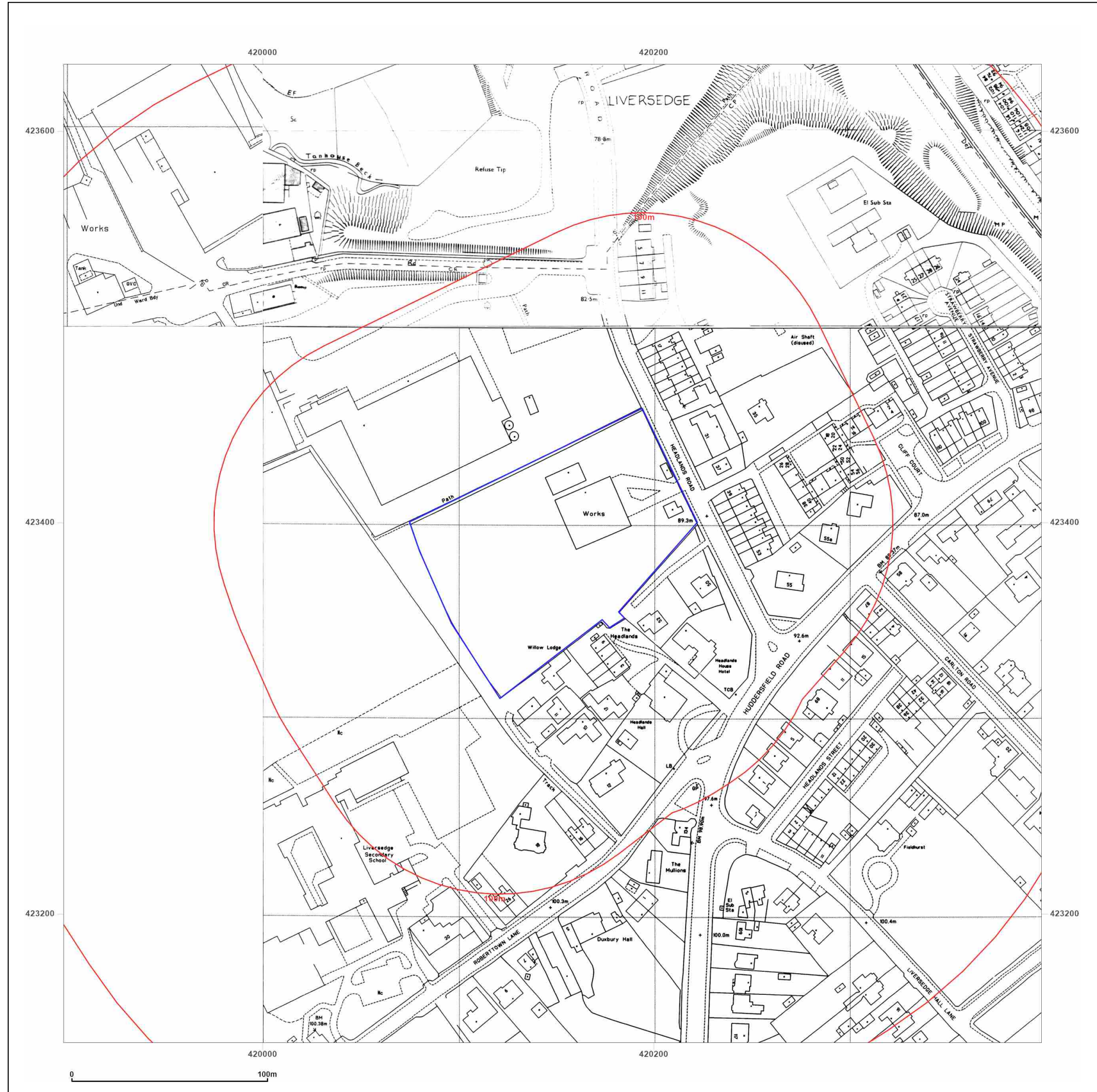


Produced by
 Groundsure Insights
 T: 08444 159000
 E: info@groundsure.com
 W: www.groundsure.com

© Crown copyright and database rights 2018 Ordnance Survey 100035207

Production date: 02 February 2024

Map legend available at:
www.groundsure.com/sites/default/files/groundsure_legend.pdf





Site Details:

420150,423380

Client Ref: Headlands_Works_-_Liversedge
Report Ref: HMD-354-CSG-9AM-AVG-NNZ
Grid Ref: 420148, 423384

Map Name: National Grid


Map date: 1994

Scale: 1:1,250

Printed at: 1:2,000



Surveyed N/A
Revised N/A
Edition N/A
Copyright 1994
Levelled N/A



Produced by
Groundsure Insights
T: 08444 159000
E: info@groundsure.com
W: www.groundsure.com

© Crown copyright and database rights 2018 Ordnance Survey 100035207

Production date: 02 February 2024

Map legend available at:
www.groundsure.com/sites/default/files/groundsure_legend.pdf

Site Details:

420150,423380

Client Ref: Headlands_Works_-_Liversedge
Report Ref: HMD-354-CSG-9AM-AVG-NNZ
Grid Ref: 420148, 423384

Map Name: National Grid


Map date: 1994

Scale: 1:1,250

Printed at: 1:2,000



Surveyed 1994
Revised 1994
Edition N/A
Copyright 1994
Levelled N/A



Produced by
Groundsure Insights
T: 08444 159000
E: info@groundsure.com
W: www.groundsure.com

© Crown copyright and database rights 2018 Ordnance Survey 100035207

Production date: 02 February 2024

Map legend available at:
www.groundsure.com/sites/default/files/groundsure_legend.pdf



Site Details:

420150,423380

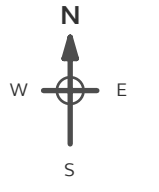
Client Ref: Headlands_Works_-_Liversedge
Report Ref: HMD-354-CSG-9AM-AVG-NNZ
Grid Ref: 420148, 423384

Map Name: National Grid

Map date: 1990-1994

Scale: 1:1,250


Printed at: 1:2,000



Surveyed N/A
 Revised N/A
 Edition N/A
 Copyright 1994
 Levelled N/A

Surveyed 1966
 Revised 1990
 Edition N/A
 Copyright 1990
 Levelled 1966

Surveyed N/A
 Revised N/A
 Edition N/A
 Copyright 1993
 Levelled N/A



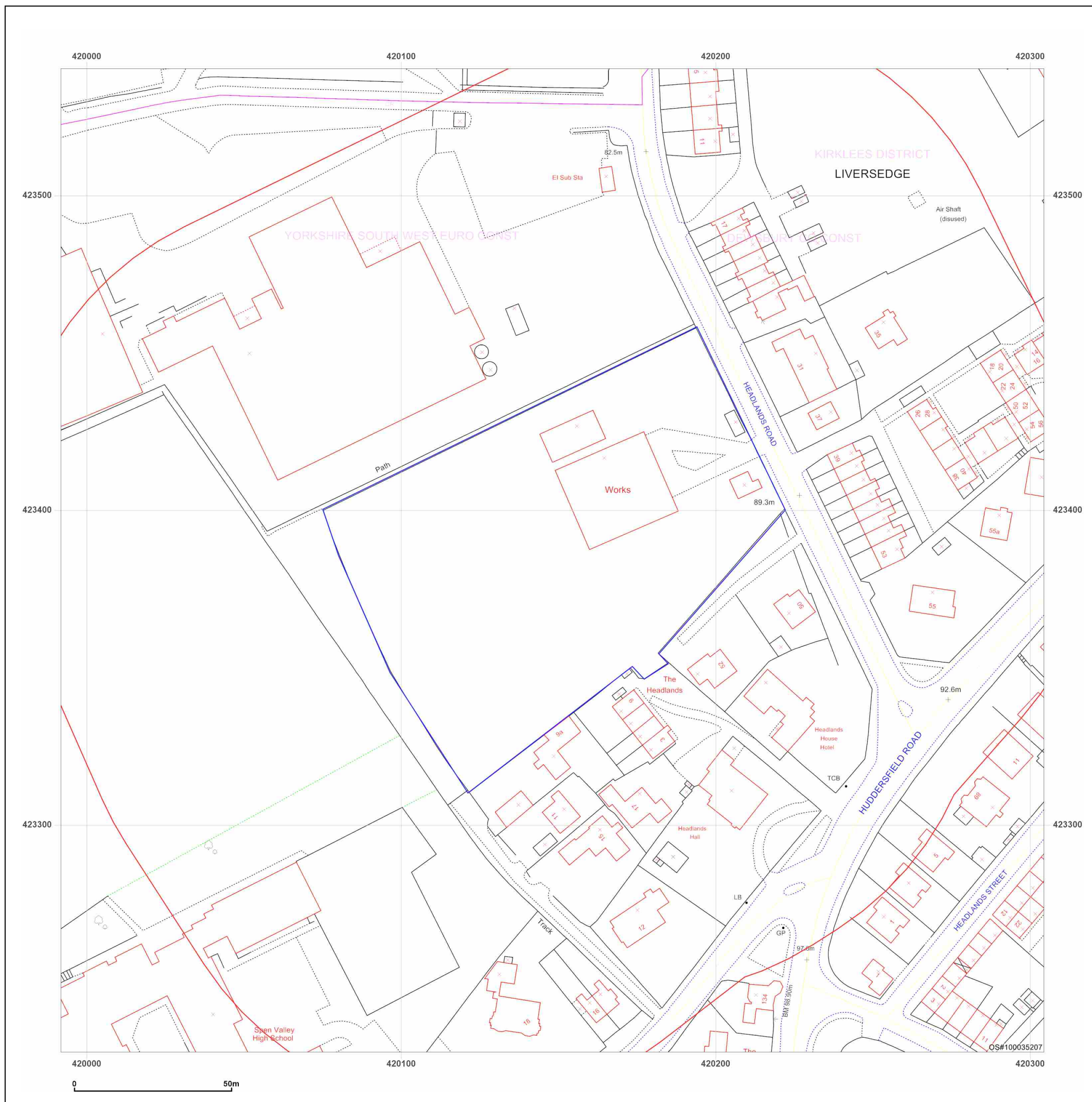
Produced by
 Groundsure Insights
 T: 08444 159000
 E: info@groundsure.com
 W: www.groundsure.com

© Crown copyright and database rights 2018 Ordnance Survey 100035207

Production date: 02 February 2024

Map legend available at:
www.groundsure.com/sites/default/files/groundsure_legend.pdf





Site Details:

420150,423380


Client Ref: Headlands_Works_-_Liversedge
Report Ref: HMD-354-CSG-9AM-AVG-NNZ
Grid Ref: 420148, 423384

Map Name: LandLine

Map date: 2003

Scale: 1:1,250

Printed at: 1:1,250



Produced by
 Groundsure Insights
 T: 08444 159000
 E: info@groundsure.com
 W: www.groundsure.com

© Crown copyright and database rights 2018 Ordnance Survey 100035207

Production date: 02 February 2024

Map legend available at:
www.groundsure.com/sites/default/files/groundsure_legend.pdf