

**Site Details:**

420150,423380

**Client Ref:** Headlands\_Works\_-\_Liversedge  
**Report Ref:** HMD-354-CSG-9AM-AVG-NNZ  
**Grid Ref:** 420148, 423384

**Map Name:** County Series


**Map date:** 1854-1855

**Scale:** 1:10,560

**Printed at:** 1:10,560



Surveyed 1847  
 Revised N/A  
 Edition 1854  
 Copyright N/A  
 Levelled N/A



Surveyed 1851  
 Revised N/A  
 Edition 1855  
 Copyright N/A  
 Levelled N/A

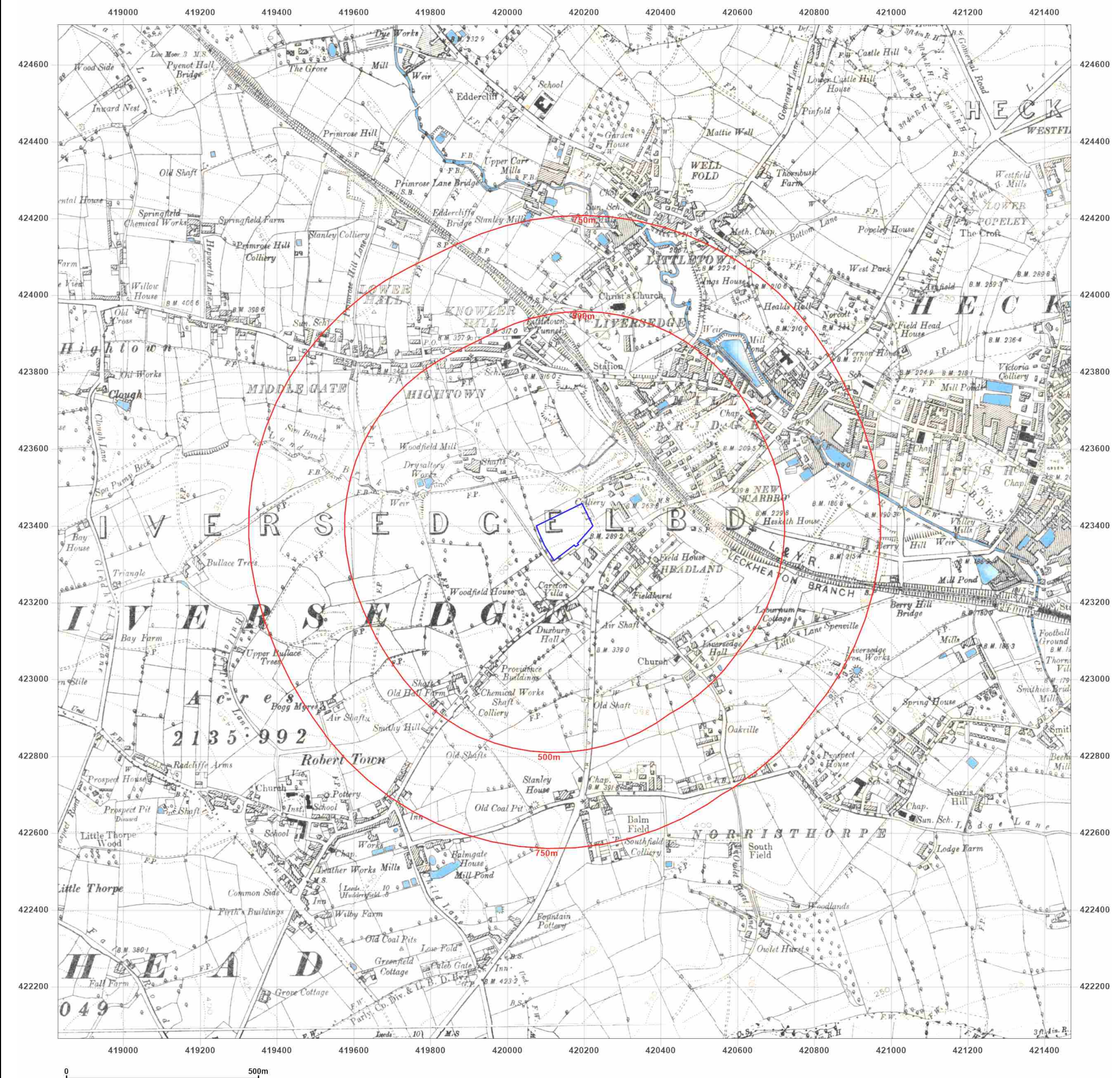



Produced by  
 Groundsure Insights  
 T: 08444 159000  
 E: [info@groundsure.com](mailto:info@groundsure.com)  
 W: [www.groundsure.com](http://www.groundsure.com)

© Crown copyright and database rights 2018 Ordnance Survey 100035207

Production date: 02 February 2024

Map legend available at:  
[www.groundsure.com/sites/default/files/groundsure\\_legend.pdf](http://www.groundsure.com/sites/default/files/groundsure_legend.pdf)



**Site Details:**

420150,423380

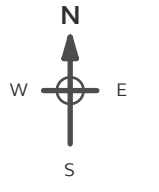
**Client Ref:** Headlands\_Works\_-\_Liversedge  
**Report Ref:** HMD-354-CSG-9AM-AVG-NNZ  
**Grid Ref:** 420148, 423384

**Map Name:** County Series

**Map date:** 1892

**Scale:** 1:10,560

**Printed at:** 1:10,560



Surveyed 1892  
Revised 1892  
Edition N/A  
Copyright N/A  
Levelled N/A

Surveyed 1892  
Revised 1892  
Edition N/A  
Copyright N/A  
Levelled N/A



Produced by  
Groundsure Insights  
T: 08444 159000  
E: [info@groundsure.com](mailto:info@groundsure.com)  
W: [www.groundsure.com](http://www.groundsure.com)

© Crown copyright and database rights 2018 Ordnance Survey 100035207

Production date: 02 February 2024

Map legend available at:  
[www.groundsure.com/sites/default/files/groundsure\\_legend.pdf](http://www.groundsure.com/sites/default/files/groundsure_legend.pdf)

**Site Details:**

420150,423380

**Client Ref:** Headlands\_Works\_-\_Liversedge  
**Report Ref:** HMD-354-CSG-9AM-AVG-NNZ  
**Grid Ref:** 420148, 423384

**Map Name:** County Series

**Map date:** 1905

**Scale:** 1:10,560

**Printed at:** 1:10,560



Surveyed 1889  
 Revised 1905  
 Edition N/A  
 Copyright N/A  
 Levelled N/A

Surveyed 1892  
 Revised 1905  
 Edition N/A  
 Copyright N/A  
 Levelled N/A



Produced by  
 Groundsure Insights  
 T: 08444 159000  
 E: [info@groundsure.com](mailto:info@groundsure.com)  
 W: [www.groundsure.com](http://www.groundsure.com)



© Crown copyright and database rights 2018 Ordnance Survey 100035207

Production date: 02 February 2024

Map legend available at:  
[www.groundsure.com/sites/default/files/groundsure\\_legend.pdf](http://www.groundsure.com/sites/default/files/groundsure_legend.pdf)





**Site Details:**

420150,423380

**Client Ref:** Headlands\_Works\_-\_Liversedge  
**Report Ref:** HMD-354-CSG-9AM-AVG-NNZ  
**Grid Ref:** 420148, 423384

**Map Name:** County Series

**Map date:** 1931

**Scale:** 1:10,560

**Printed at:** 1:10,560



Surveyed 1851  
 Revised 1931  
 Edition N/A  
 Copyright N/A  
 Levelled N/A

Surveyed 1851  
 Revised 1931  
 Edition N/A  
 Copyright N/A  
 Levelled N/A



Produced by  
 Groundsure Insights  
 T: 08444 159000  
 E: [info@groundsure.com](mailto:info@groundsure.com)  
 W: [www.groundsure.com](http://www.groundsure.com)





**Site Details:**

420150,423380

**Client Ref:** Headlands\_Works\_-\_Liversedge  
**Report Ref:** HMD-354-CSG-9AM-AVG-NNZ  
**Grid Ref:** 420148, 423384

**Map Name:** County Series

**Map date:** 1931

**Scale:** 1:10,560

**Printed at:** 1:10,560



Surveyed 1851  
 Revised 1931  
 Edition N/A  
 Copyright N/A  
 Levelled N/A



Produced by  
 Groundsure Insights  
 T: 08444 159000  
 E: [info@groundsure.com](mailto:info@groundsure.com)  
 W: [www.groundsure.com](http://www.groundsure.com)

© Crown copyright and database rights 2018 Ordnance Survey 100035207

Production date: 02 February 2024

Map legend available at:  
[www.groundsure.com/sites/default/files/groundsure\\_legend.pdf](http://www.groundsure.com/sites/default/files/groundsure_legend.pdf)



**Site Details:**

420150,423380

**Client Ref:** Headlands\_Works\_-\_Liversedge  
**Report Ref:** HMD-354-CSG-9AM-AVG-NNZ  
**Grid Ref:** 420148, 423384

**Map Name:** County Series

**Map date:** 1931

**Scale:** 1:10,560

**Printed at:** 1:10,560



Surveyed 1851  
 Revised 1931  
 Edition N/A  
 Copyright N/A  
 Levelled N/A



Produced by  
 Groundsure Insights  
 T: 08444 159000  
 E: [info@groundsure.com](mailto:info@groundsure.com)  
 W: [www.groundsure.com](http://www.groundsure.com)



© Crown copyright and database rights 2018 Ordnance Survey 100035207

Production date: 02 February 2024

Map legend available at:  
[www.groundsure.com/sites/default/files/groundsure\\_legend.pdf](http://www.groundsure.com/sites/default/files/groundsure_legend.pdf)



<b>Site Details:</b>	420150,423380
<b>Client Ref:</b>	Headlands_Works_-_Liversedge
<b>Report Ref:</b>	HMD-354-CSG-9AM-AVG-NNZ
<b>Grid Ref:</b>	420148, 423384
<b>Map Name:</b>	County Series
<b>Map date:</b>	1938
<b>Scale:</b>	1:10,560
<b>Printed at:</b>	1:10,560



Surveyed 1851  
 Revised 1938  
 Edition N/A  
 Copyright N/A  
 Levelled 1931

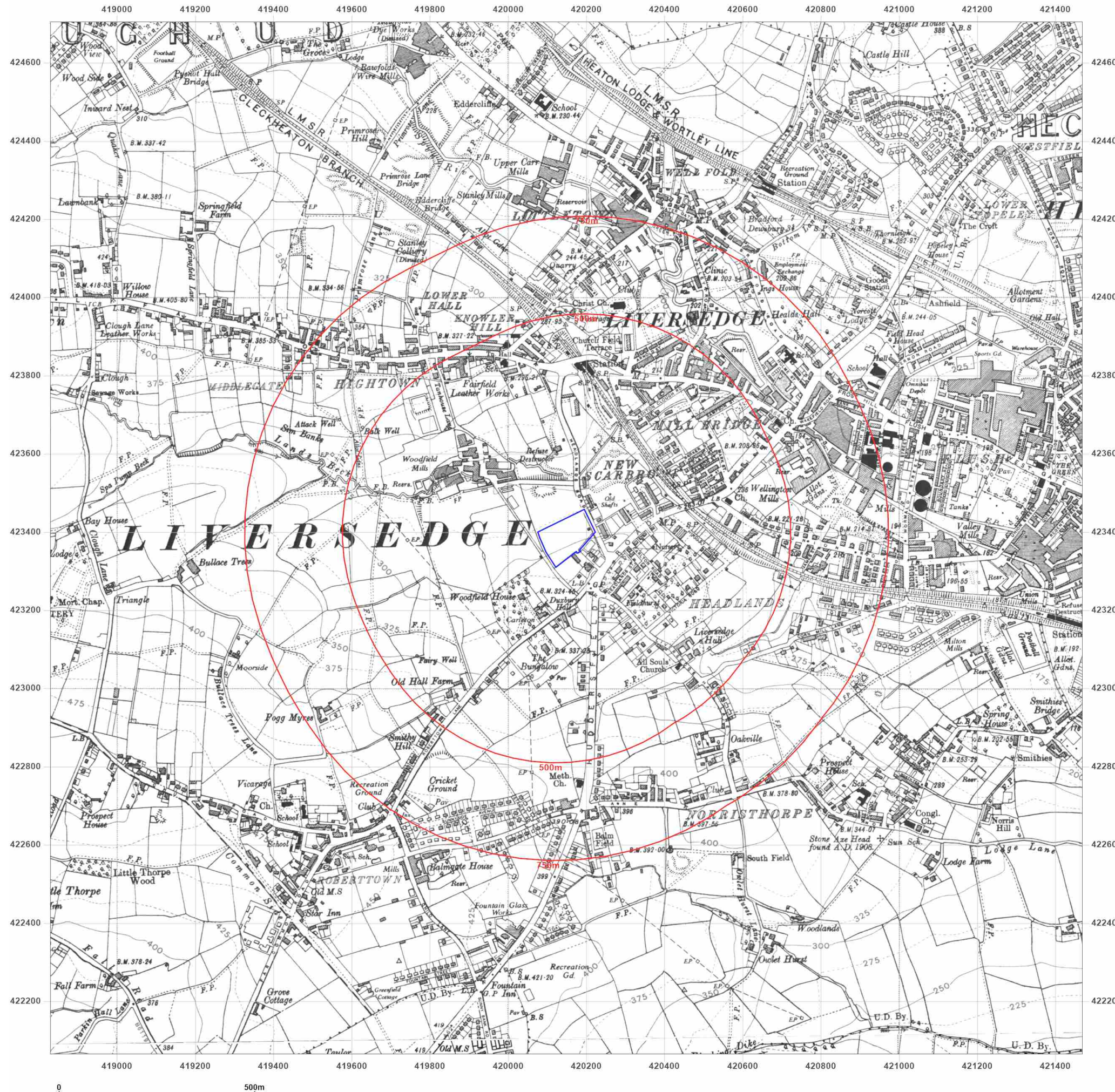


Produced by  
 Groundsure Insights  
 T: 08444 159000  
 E: [info@groundsure.com](mailto:info@groundsure.com)  
 W: [www.groundsure.com](http://www.groundsure.com)

© Crown copyright and database rights 2018 Ordnance Survey 100035207

Production date: 02 February 2024

Map legend available at:  
[www.groundsure.com/sites/default/files/groundsure\\_legend.pdf](http://www.groundsure.com/sites/default/files/groundsure_legend.pdf)



**Site Details:**

420150,423380

**Client Ref:** Headlands\_Works\_-\_Liversedge  
**Report Ref:** HMD-354-CSG-9AM-AVG-NNZ  
**Grid Ref:** 420148, 423384

**Map Name:** County Series

**Map date:** 1948

**Scale:** 1:10,560

**Printed at:** 1:10,560



Surveyed 1851  
 Revised 1948  
 Edition N/A  
 Copyright N/A  
 Levelled N/A

Surveyed N/A  
 Revised 1948  
 Edition N/A  
 Copyright N/A  
 Levelled N/A



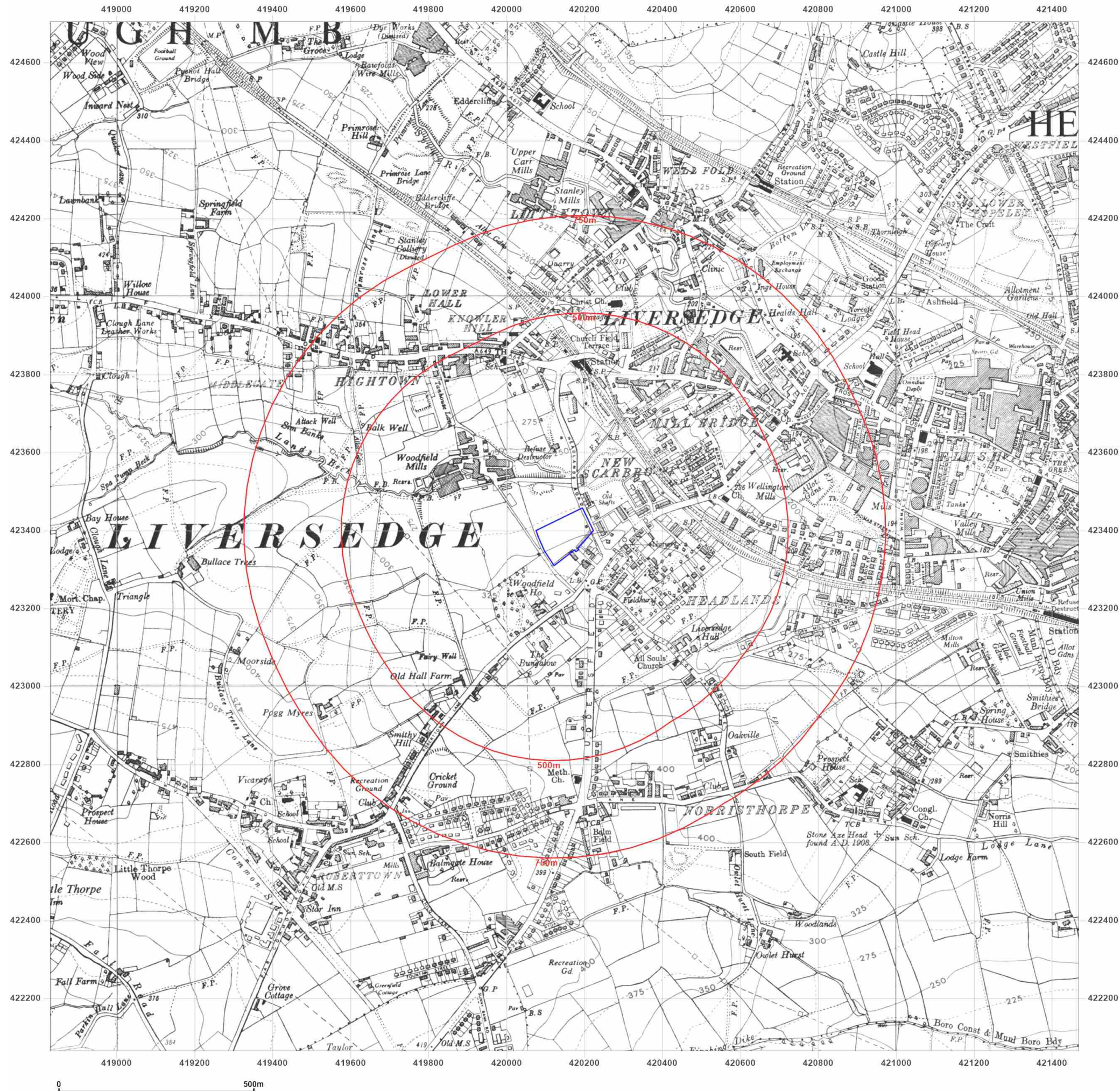
Produced by  
 Groundsure Insights  
 T: 08444 159000  
 E: [info@groundsure.com](mailto:info@groundsure.com)  
 W: [www.groundsure.com](http://www.groundsure.com)



© Crown copyright and database rights 2018 Ordnance Survey 100035207

Production date: 02 February 2024

Map legend available at:  
[www.groundsure.com/sites/default/files/groundsure\\_legend.pdf](http://www.groundsure.com/sites/default/files/groundsure_legend.pdf)



**Site Details:**

420150,423380

**Client Ref:** Headlands\_Works\_-\_Liversedge  
**Report Ref:** HMD-354-CSG-9AM-AVG-NNZ  
**Grid Ref:** 420148, 423384

**Map Name:** Provisional

**Map date:** 1951-1955

**Scale:** 1:10,560

**Printed at:** 1:10,560



Surveyed 1951  
 Revised 1951  
 Edition N/A  
 Copyright N/A  
 Levelled N/A

Surveyed 1951  
 Revised 1955  
 Edition N/A  
 Copyright N/A  
 Levelled N/A




Produced by  
 Groundsure Insights  
 T: 08444 159000  
 E: [info@groundsure.com](mailto:info@groundsure.com)  
 W: [www.groundsure.com](http://www.groundsure.com)



© Crown copyright and database rights 2018 Ordnance Survey 100035207

Production date: 02 February 2024

Map legend available at:  
[www.groundsure.com/sites/default/files/groundsure\\_legend.pdf](http://www.groundsure.com/sites/default/files/groundsure_legend.pdf)



**Site Details:**

420150,423380

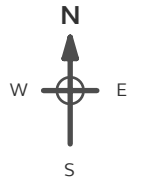
**Client Ref:** Headlands\_Works\_-\_Liversedge  
**Report Ref:** HMD-354-CSG-9AM-AVG-NNZ  
**Grid Ref:** 420148, 423384

**Map Name:** Provisional

**Map date:** 1966-1967

**Scale:** 1:10,560

**Printed at:** 1:10,560



Surveyed 1966  
Revised 1966  
Edition N/A  
Copyright N/A  
Levelled N/A

Surveyed 1967  
Revised 1967  
Edition N/A  
Copyright N/A  
Levelled N/A



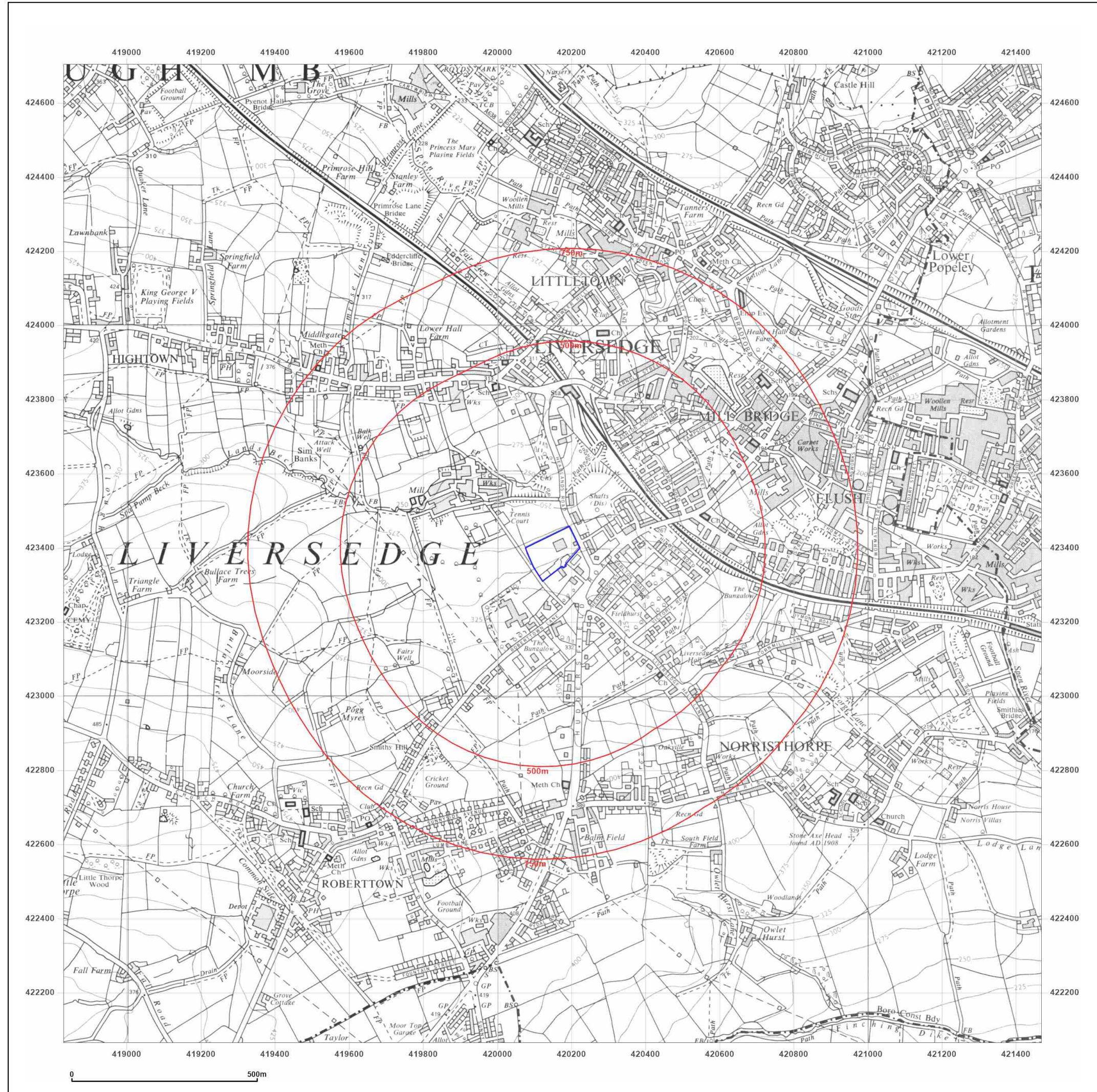
Produced by  
Groundsure Insights  
T: 08444 159000  
E: [info@groundsure.com](mailto:info@groundsure.com)  
W: [www.groundsure.com](http://www.groundsure.com)

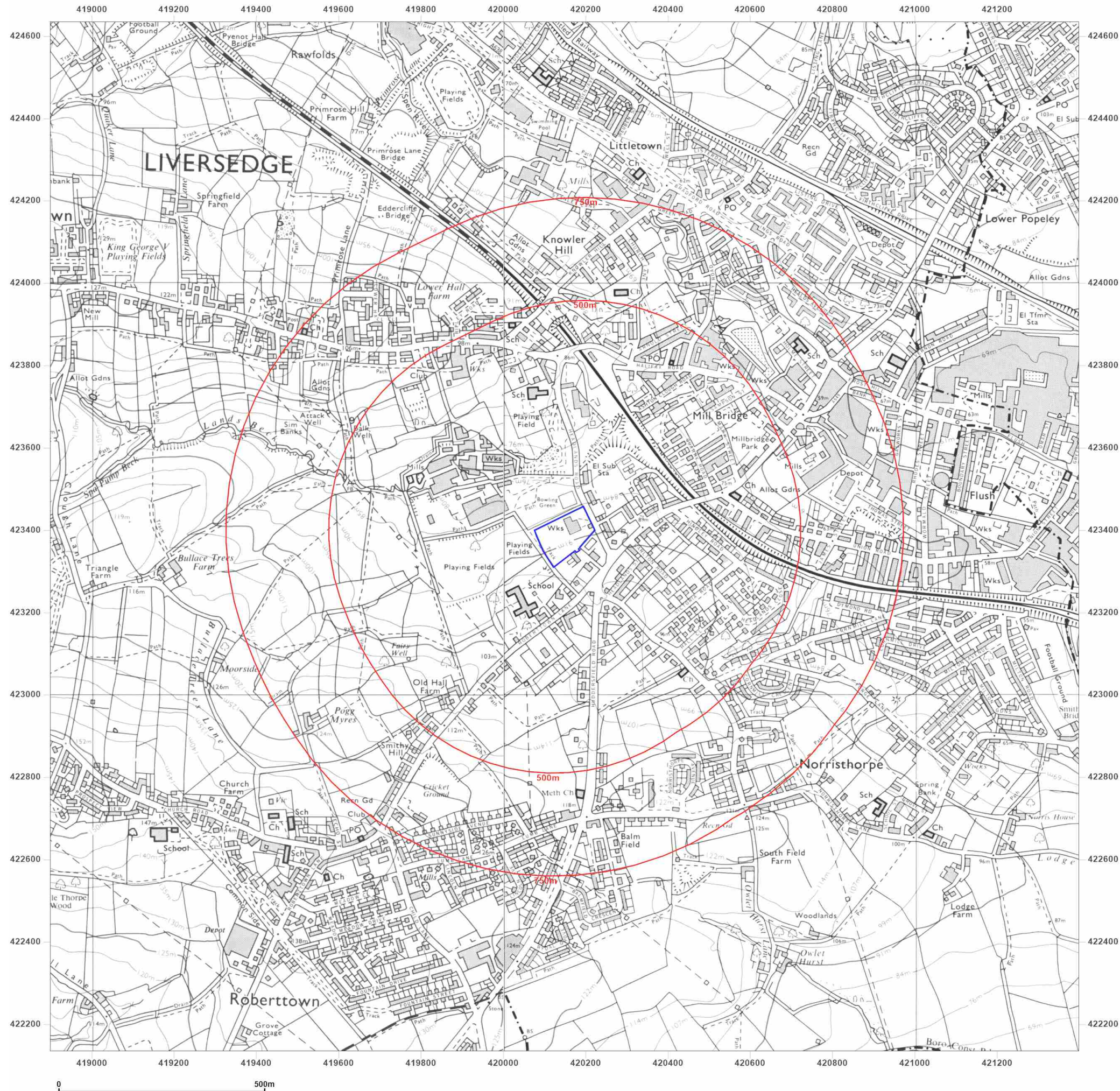


© Crown copyright and database rights 2018 Ordnance Survey 100035207

Production date: 02 February 2024

Map legend available at:  
[www.groundsure.com/sites/default/files/groundsure\\_legend.pdf](http://www.groundsure.com/sites/default/files/groundsure_legend.pdf)





**Site Details:**

420150,423380

**Client Ref:** Headlands\_Works\_-\_Liversedge  
**Report Ref:** HMD-354-CSG-9AM-AVG-NNZ  
**Grid Ref:** 420148, 423384

**Map Name:** National Grid

**Map date:** 1974-1975

**Scale:** 1:10,000

**Printed at:** 1:10,000



Surveyed 1974  
 Revised 1975  
 Edition N/A  
 Copyright N/A  
 Levelled N/A

Surveyed 1974  
 Revised 1974  
 Edition N/A  
 Copyright N/A  
 Levelled N/A



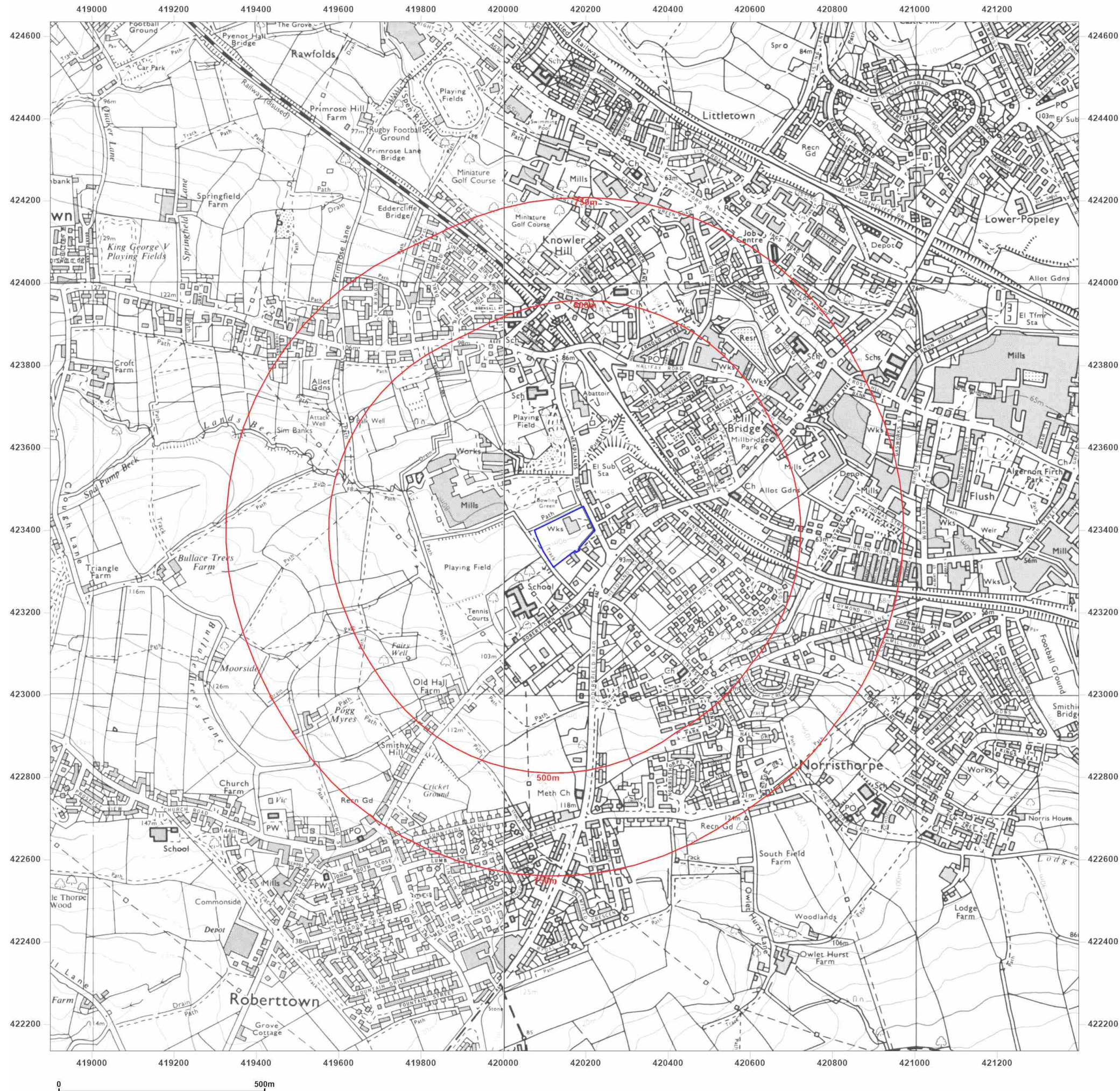
Produced by  
 Groundsure Insights  
 T: 08444 159000  
 E: [info@groundsure.com](mailto:info@groundsure.com)  
 W: [www.groundsure.com](http://www.groundsure.com)



© Crown copyright and database rights 2018 Ordnance Survey 100035207

Production date: 02 February 2024

Map legend available at:  
[www.groundsure.com/sites/default/files/groundsure\\_legend.pdf](http://www.groundsure.com/sites/default/files/groundsure_legend.pdf)



**Site Details:**

420150,423380

**Client Ref:** Headlands\_Works\_-\_Liversedge  
**Report Ref:** HMD-354-CSG-9AM-AVG-NNZ  
**Grid Ref:** 420148, 423384

**Map Name:** National Grid

**Map date:** 1981-1985

**Scale:** 1:10,000

**Printed at:** 1:10,000



Surveyed 1985  
 Revised 1985  
 Edition N/A  
 Copyright N/A  
 Levelled N/A

Surveyed 1977  
 Revised 1981  
 Edition N/A  
 Copyright N/A  
 Levelled N/A



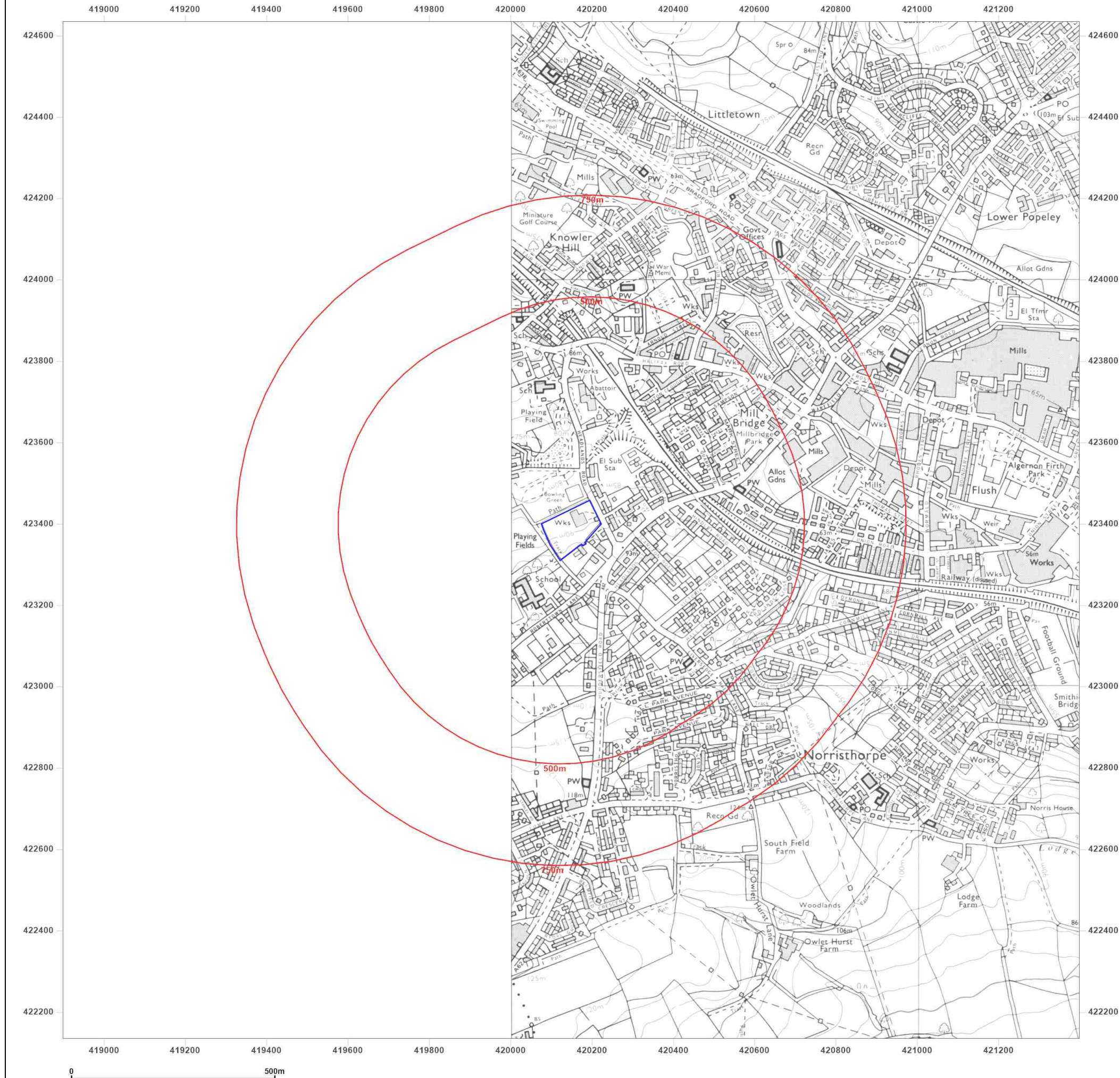
Produced by  
 Groundsure Insights  
 T: 08444 159000  
 E: [info@groundsure.com](mailto:info@groundsure.com)  
 W: [www.groundsure.com](http://www.groundsure.com)



© Crown copyright and database rights 2018 Ordnance Survey 100035207

Production date: 02 February 2024

Map legend available at:  
[www.groundsure.com/sites/default/files/groundsure\\_legend.pdf](http://www.groundsure.com/sites/default/files/groundsure_legend.pdf)



**Site Details:**

420150,423380


**Client Ref:** Headlands\_Works\_-\_Liversedge  
**Report Ref:** HMD-354-CSG-9AM-AVG-NNZ  
**Grid Ref:** 420148, 423384

**Map Name:** National Grid

**Map date:** 1988

**Scale:** 1:10,000

**Printed at:** 1:10,000



Surveyed 1985  
 Revised 1988  
 Edition N/A  
 Copyright N/A  
 Levelled N/A



Produced by  
 Groundsure Insights  
 T: 08444 159000  
 E: [info@groundsure.com](mailto:info@groundsure.com)  
 W: [www.groundsure.com](http://www.groundsure.com)

© Crown copyright and database rights 2018 Ordnance Survey 100035207

Production date: 02 February 2024

Map legend available at:  
[www.groundsure.com/sites/default/files/groundsure\\_legend.pdf](http://www.groundsure.com/sites/default/files/groundsure_legend.pdf)

**Site Details:**

420150,423380

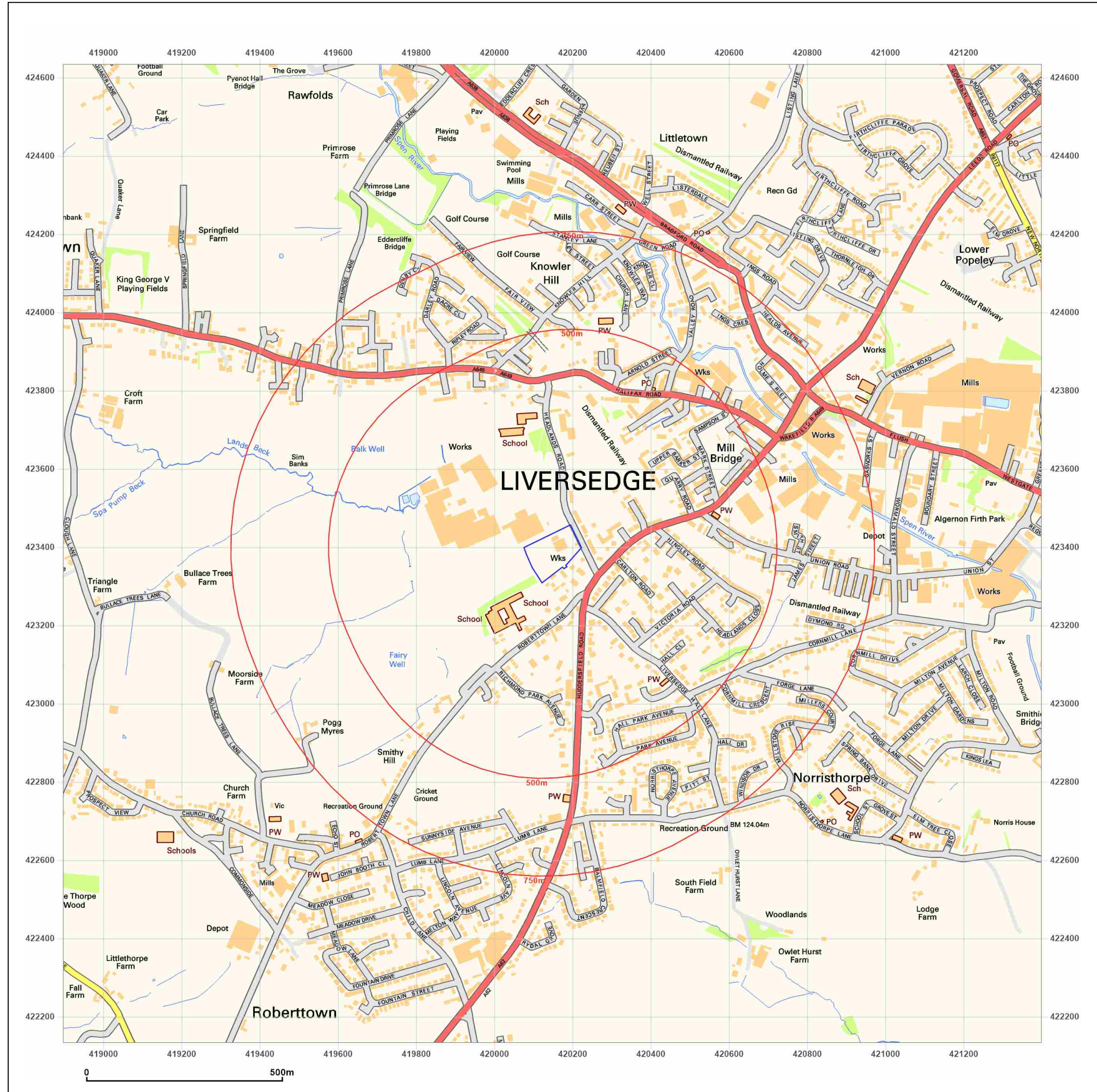

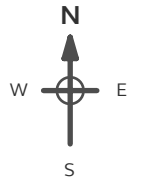
**Client Ref:** Headlands\_Works\_-\_Liversedge  
**Report Ref:** HMD-354-CSG-9AM-AVG-NNZ  
**Grid Ref:** 420148, 423384

**Map Name:** National Grid

**Map date:** 2001

**Scale:** 1:10,000

**Printed at:** 1:10,000

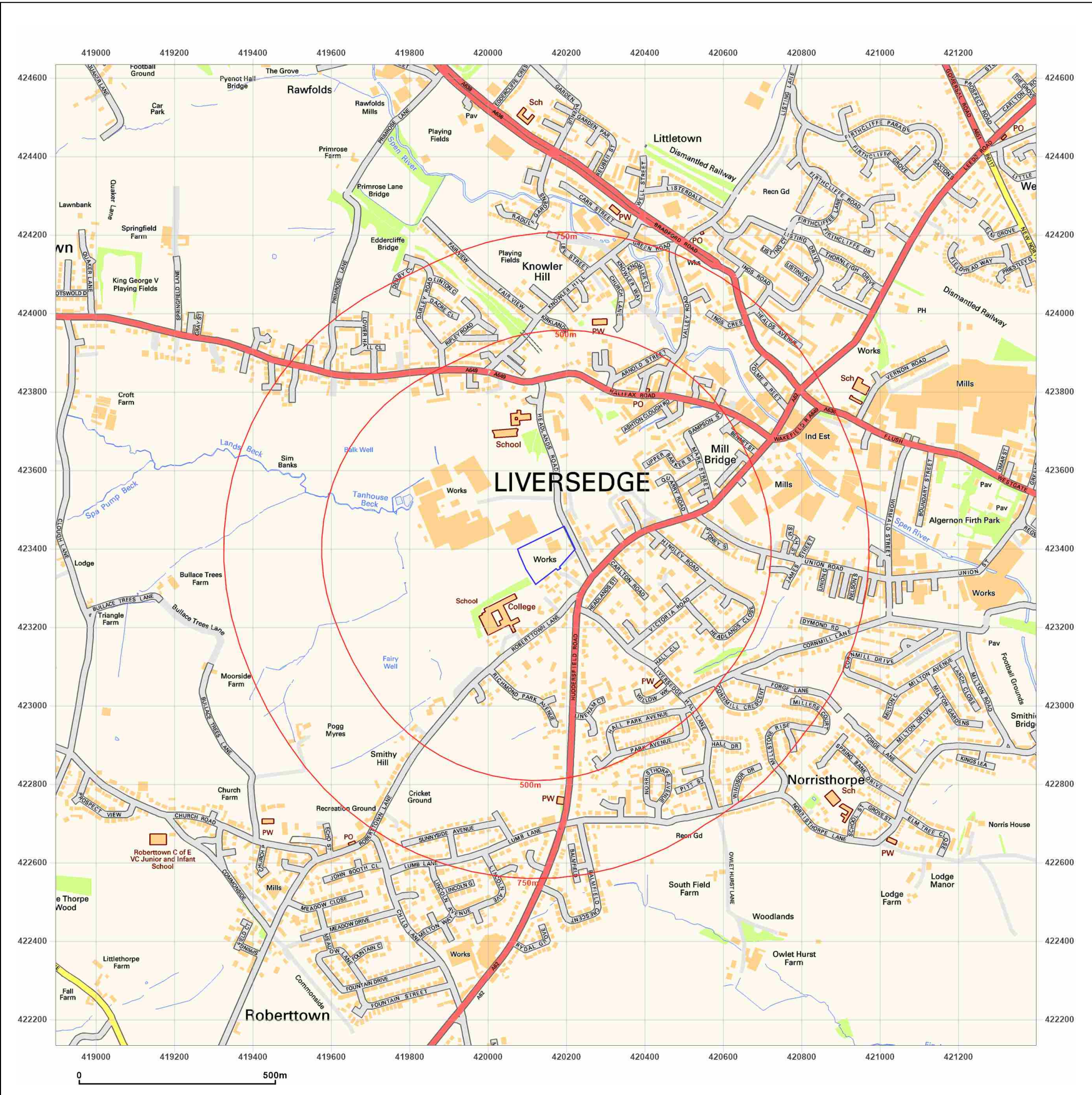


Produced by  
 Groundsure Insights  
 T: 08444 159000  
 E: [info@groundsure.com](mailto:info@groundsure.com)  
 W: [www.groundsure.com](http://www.groundsure.com)

© Crown copyright and database rights 2018 Ordnance Survey 100035207

Production date: 02 February 2024


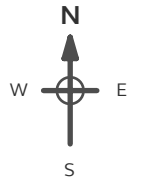
Map legend available at:  
[www.groundsure.com/sites/default/files/groundsure\\_legend.pdf](http://www.groundsure.com/sites/default/files/groundsure_legend.pdf)



**Site Details:**  
 420150,423380

**Client Ref:** Headlands\_Works\_-\_Liversedge  
**Report Ref:** HMD-354-CSG-9AM-AVG-NNZ  
**Grid Ref:** 420148, 423384

**Map Name:** National Grid  
**Map date:** 2010  
**Scale:** 1:10,000  
**Printed at:** 1:10,000



Produced by  
 Groundsure Insights  
 T: 08444 159000  
 E: [info@groundsure.com](mailto:info@groundsure.com)  
 W: [www.groundsure.com](http://www.groundsure.com)

© Crown copyright and database rights 2018 Ordnance Survey 100035207

Production date: 02 February 2024

Map legend available at:  
[www.groundsure.com/sites/default/files/groundsure\\_legend.pdf](http://www.groundsure.com/sites/default/files/groundsure_legend.pdf)



**Site Details:**

420150,423380


**Client Ref:** Headlands\_Works\_-\_Liversedge  
**Report Ref:** HMD-354-CSG-9AM-AVG-NNZ  
**Grid Ref:** 420148, 423384

**Map Name:** National Grid

**Map date:** 2024

**Scale:** 1:10,000

**Printed at:** 1:10,000



Produced by  
 Groundsure Insights  
 T: 08444 159000  
 E: [info@groundsure.com](mailto:info@groundsure.com)  
 W: [www.groundsure.com](http://www.groundsure.com)

© Crown copyright and database rights 2018 Ordnance Survey 100035207

Production date: 02 February 2024

Map legend available at:  
[www.groundsure.com/sites/default/files/groundsure\\_legend.pdf](http://www.groundsure.com/sites/default/files/groundsure_legend.pdf)

### **Appendix 3**

Coal Authority Mining Report