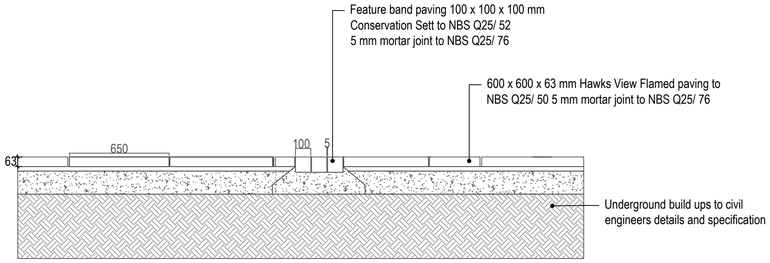

001 Typical section through feature band paving (HS02)
1: 20 @A1



005 Typical section through Hawks View paving (HS01)
1: 20 @A1

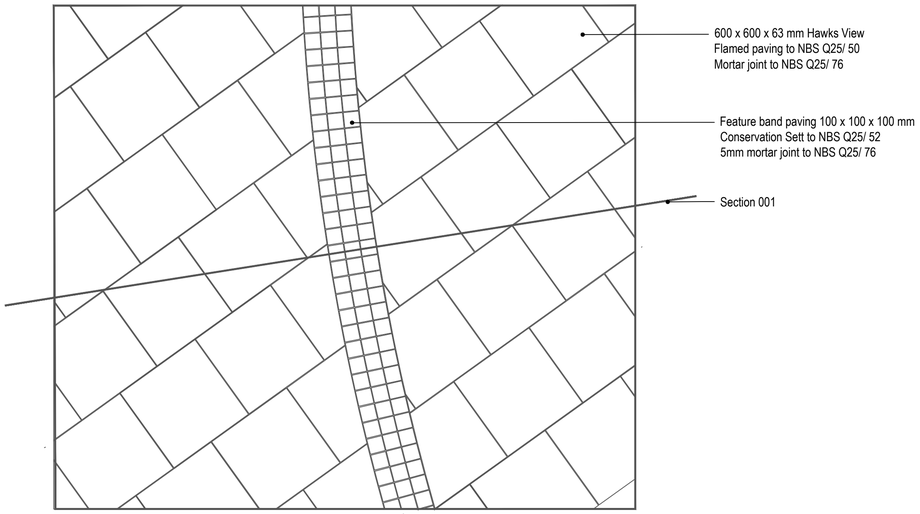

Paving swatch transition through feature band paving of
002 Conservation Sett paving (HS02) and Hawks View Paving (HS01)
1: 20 @A1

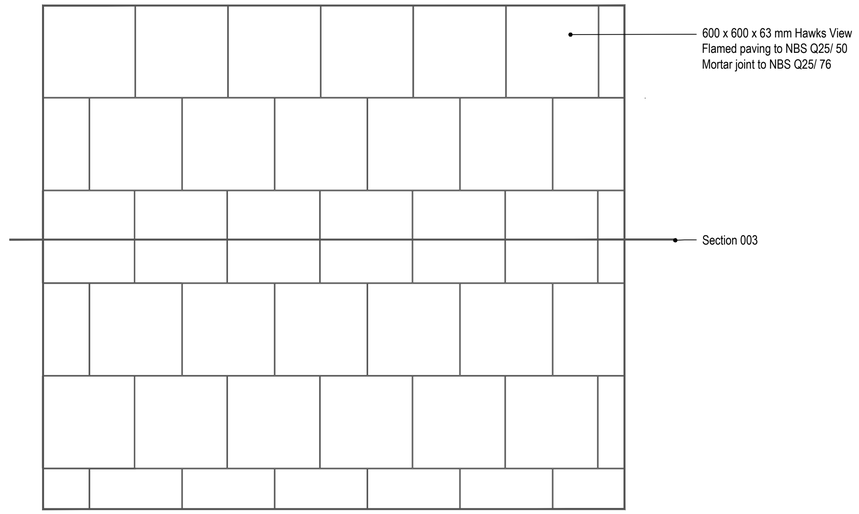

006 Paving swatch of Hawks View paving (HS01)
1: 20 @A1

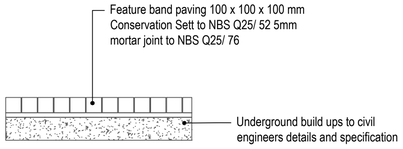

003 Typical section through Conservation Sett paving (HS02)
1: 20 @A1

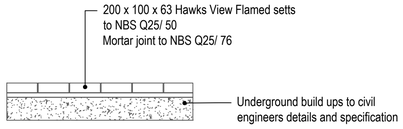

007 Typical section through Hawks View setts (HS06)
1: 20 @A1

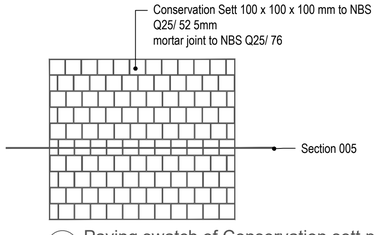

004 Paving swatch of Conservation sett paving (HS02)
1: 20 @A1

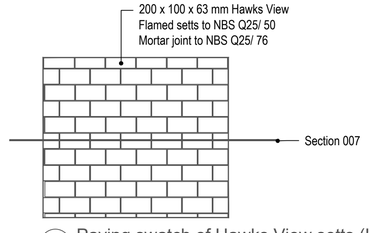

008 Paving swatch of Hawks View setts (HS06)
1: 20 @A1

REV	DATE	BY	DESCRIPTION	CHK	APP
P02	29/04/24	LA	Amendment to paving material as part of VE	RW	KM
P01	16/06/23	LA	First Issue	RW	KM

DRAWING STATUS:
S2 - FOR INFORMATION

4th Floor, 6 Devonshire Square, London, EC2M 4YE, UK
T+ 44 (0) 207 337 1700, F+ 44 (0) 207 337 1701
wsp.com

CLIENT:
Kirklees COUNCIL

SITE/PROJECT:
Heckmondwike Bus Station

TITLE:
Landscape Design
Hard Detail
Sheet 1of 3

SCALE @ A1:	CHECKED:		APPROVED:
1:20	RW		KM
PROJECT NO: 70079085	DESIGNED: LA	DRAWN: LA	DATE: APRIL24

DRAWING No:	REV:
TCF-WSP-KHBH-XXX-DR-LE-000004	P02

© WSP UK Ltd

File name \\UK.WSPGROUP.COM\CENTRAL DATA\PROJECTS\70079085\XXX\70079085\72 - HECKMONDWIKE BS - RIBA4\03 WIP\LA LANDSCAPE ARCHITECT\02 CAD-BIM MODELS\RIBA 4 MODEL\TCF-WSP-KHBH-XXX-DR-LE-000001 LANDSCAPE MODEL-STAGE4 P02.2 POST VE.DWG, printed on 29 April 2024 16:55:12, by Ashcroft, Laura

This drawing may contain: Ordnance Survey data © Crown copyright and database right 2021.