© Crown copyright and Landmark Information Group Limited 2024. All Rights Reserved.

Envirocheck®
LANDMARK INFORMATION GROUP®

Supply of Unpublished Survey Information

Published 1974

Source map scale - 1:1,250

SUSI maps (Supply of Unpublished Survey Information) were produced between 1972 and 1977, mainly for internal use at Ordnance Survey. These were more of a `work-in-progress' plan as they showed updates of individual areas on a map. These maps were unpublished, and they do not represent a single moment in time. They were produced at both 1:2,500 and 1:1,250 scales.

Map Name(s) and Date(s)

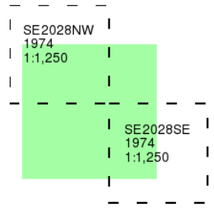

Historical Map - Segment A13

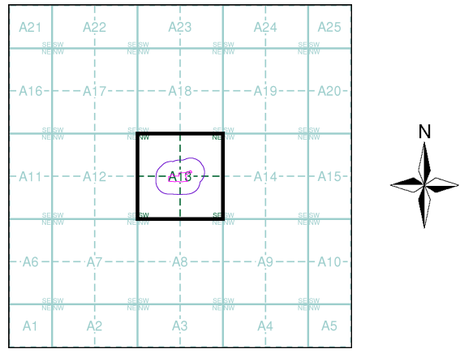

Order Details

Order Number:	333493911_1_1
Customer Ref:	48785
National Grid Reference:	420400, 428460
Slice:	A
Site Area (Ha):	0.86
Search Buffer (m):	100

Site Details

Site at 420380, 428440

Landmark® INFORMATION GROUP
Tel: 0844 844 9952
Fax: 0844 844 9951
Web: www.envirocheck.co.uk

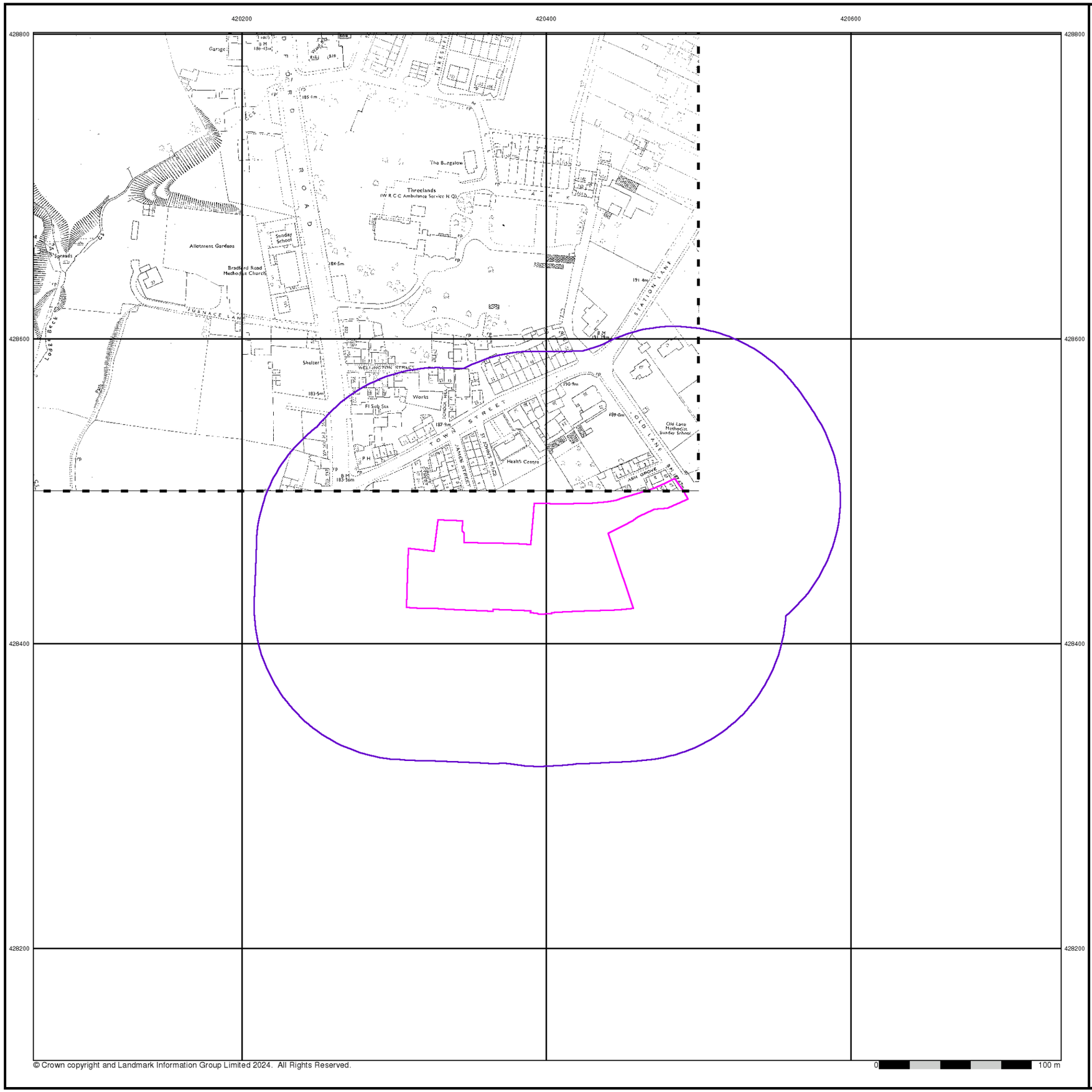

© Crown copyright and Landmark Information Group Limited 2024. All Rights Reserved.

Envirocheck®
LANDMARK INFORMATION GROUP®

Supply of Unpublished Survey Information

Published 1974

Source map scale - 1:1,250

SUSI maps (Supply of Unpublished Survey Information) were produced between 1972 and 1977, mainly for internal use at Ordnance Survey. These were more of a `work-in-progress' plan as they showed updates of individual areas on a map. These maps were unpublished, and they do not represent a single moment in time. They were produced at both 1:2,500 and 1:1,250 scales.

Map Name(s) and Date(s)

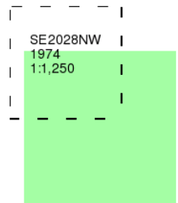

Historical Map - Segment A13

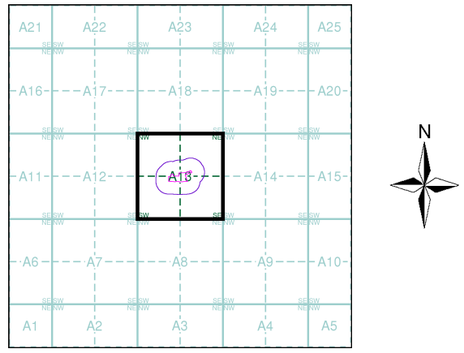

Order Details

Order Number:	333493911_1_1
Customer Ref:	48785
National Grid Reference:	420400, 428460
Slice:	A
Site Area (Ha):	0.86
Search Buffer (m):	100

Site Details

Site at 420380, 428440

Landmark® INFORMATION GROUP
Tel: 0844 844 9952
Fax: 0844 844 9951
Web: www.envirocheck.co.uk

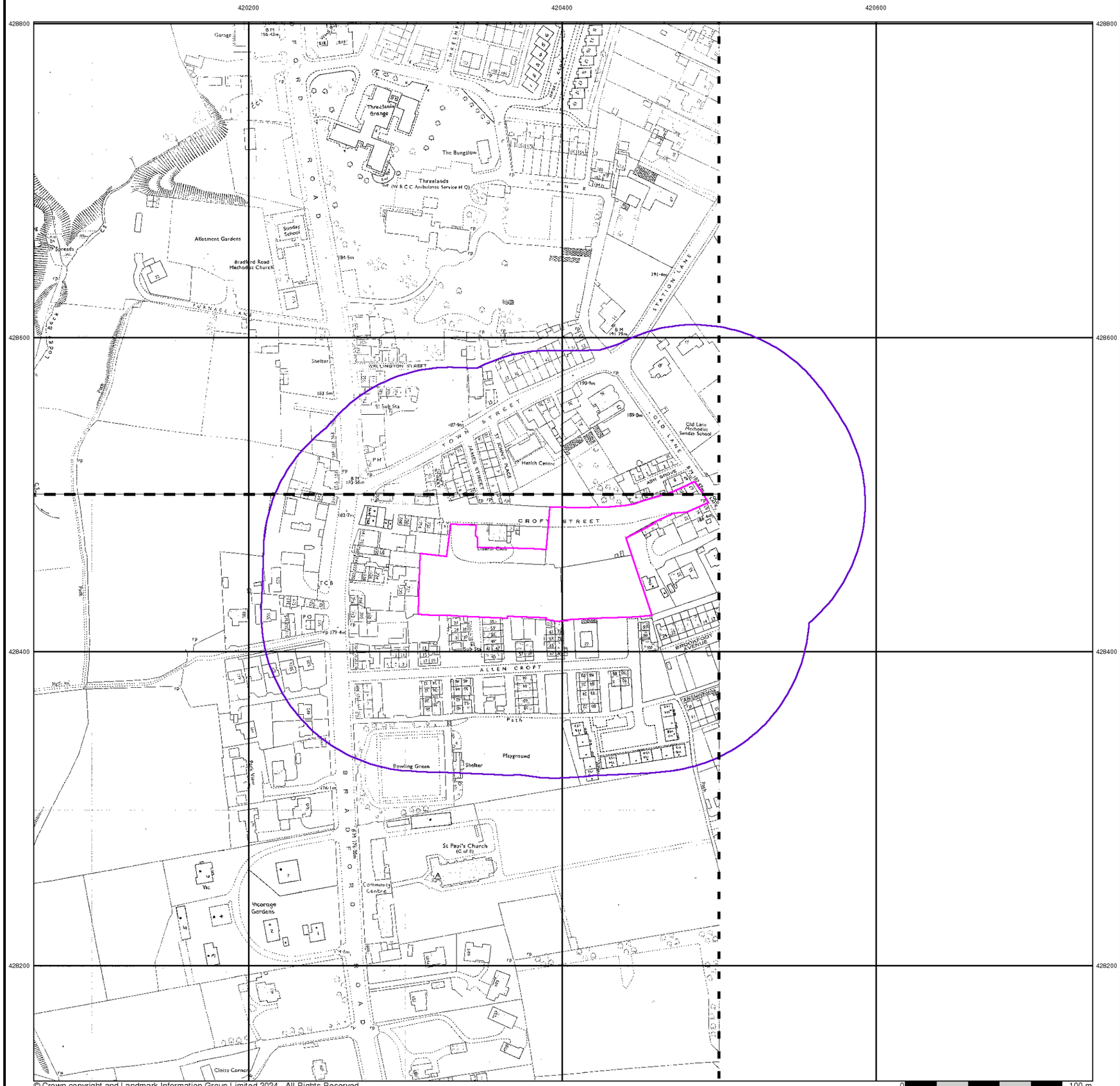

© Crown copyright and Landmark Information Group Limited 2024. All Rights Reserved.

Envirocheck®
LANDMARK INFORMATION GROUP®

Additional SIMs

Published 1977 - 1985

Source map scale - 1:1,250

The SIM cards (Ordnance Survey's `Survey of Information on Microfilm') are further, minor editions of mapping which were produced and published in between the main editions as an area was updated. They date from 1947 to 1994, and contain detailed information on buildings, roads and land-use. These maps were produced at both 1:2,500 and 1:1,250 scales.

Map Name(s) and Date(s)

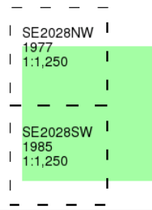

Historical Map - Segment A13

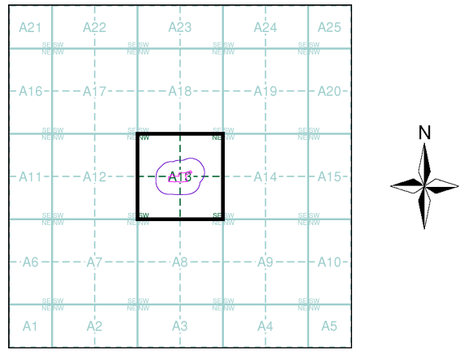

Order Details

Order Number:	333493911_1_1
Customer Ref:	48785
National Grid Reference:	420400, 428460
Slice:	A
Site Area (Ha):	0.86
Search Buffer (m):	100

Site Details

Site at 420380, 428440

Landmark® INFORMATION GROUP
Tel: 0844 844 9952
Fax: 0844 844 9951
Web: www.envirocheck.co.uk

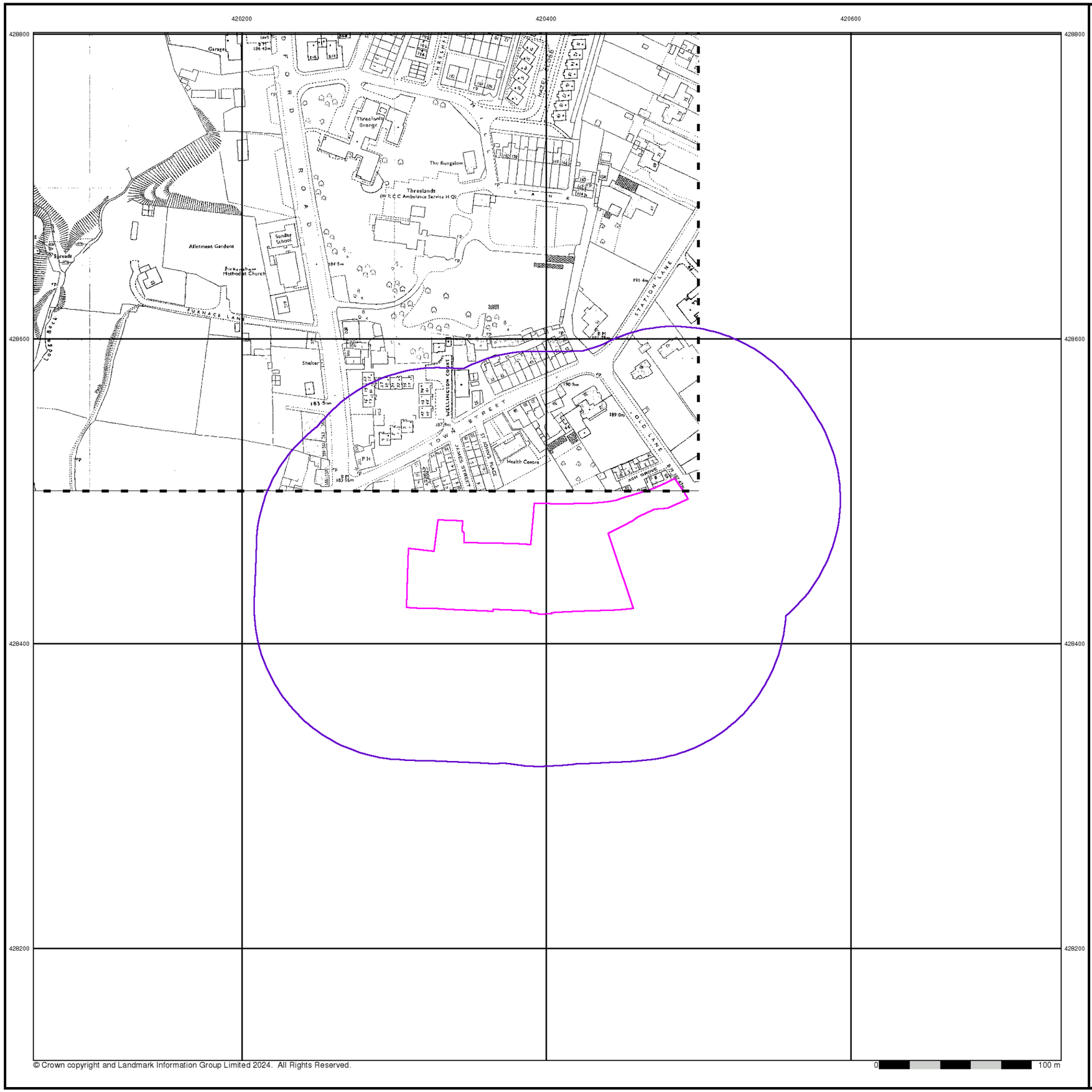

© Crown copyright and Landmark Information Group Limited 2024. All Rights Reserved.

Envirocheck®
LANDMARK INFORMATION GROUP®

Additional SIMs

Published 1986

Source map scale - 1:1,250

The SIM cards (Ordnance Survey's `Survey of Information on Microfilm') are further, minor editions of mapping which were produced and published in between the main editions as an area was updated. They date from 1947 to 1994, and contain detailed information on buildings, roads and land-use. These maps were produced at both 1:2,500 and 1:1,250 scales.

Map Name(s) and Date(s)

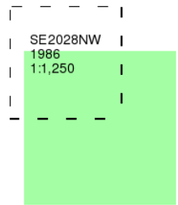

Historical Map - Segment A13

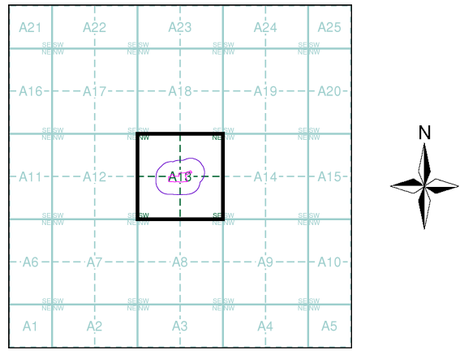

Order Details

Order Number:	333493911_1_1
Customer Ref:	48785
National Grid Reference:	420400, 428460
Slice:	A
Site Area (Ha):	0.86
Search Buffer (m):	100

Site Details

Site at 420380, 428440

Landmark® INFORMATION GROUP
Tel: 0844 844 9952
Fax: 0844 844 9951
Web: www.envirocheck.co.uk

© Crown copyright and Landmark Information Group Limited 2024. All Rights Reserved.

Envirocheck®
LANDMARK INFORMATION GROUP®

Ordnance Survey Plan
Published 1989
Source map scale - 1:1,250

The historical maps shown were reproduced from maps predominantly held at the scale adopted for England, Wales and Scotland in the 1840`s. In 1854 the 1:2,500 scale was adopted for mapping urban areas and by 1896 it covered the whole of what were considered to be the cultivated parts of Great Britain. The published date given below is often some years later than the surveyed date. Before 1938, all OS maps were based on the Cassini Projection, with independent surveys of a single county or group of counties, giving rise to significant inaccuracies in outlying areas.

Map Name(s) and Date(s)

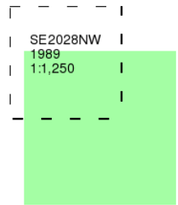

Historical Map - Segment A13

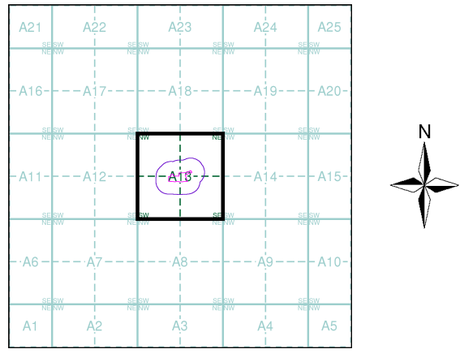

Order Details

Order Number:	333493911_1_1
Customer Ref:	48785
National Grid Reference:	420400, 428460
Slice:	A
Site Area (Ha):	0.86
Search Buffer (m):	100

Site Details

Site at 420380, 428440

Landmark® INFORMATION GROUP
Tel: 0844 844 9952
Fax: 0844 844 9951
Web: www.envirocheck.co.uk

420200
420400
420600
428800
428600
428400
428200
HALL LANE
BRADFORD ROAD
Threelands Grange
The Bungalow
Threelands (Ambulance Service HQ)
Radio Mast
Sunday School
Methodist Church
Allotment Gardens
FURNACE LANE
Brewery Mark
Sterburn House
STATION LANE
Allotment Gardens
Brown Hill Farm
WELLINGTON COURT
TOWN STREET
ST JOHNS PLACE
JAMES STREET
OLD LANE
Rugby Grove
CROFT STREET
Club
Rugby House
Rugby Grove
Rugby Works
BROOKFOOT AVENUE
ALLEN CROFT
Path
Bowling Green
Shelter
Playground
ST PAUL'S ROAD
ST PAUL'S AVENUE
WOODLAND FIELD
OLD LANE
Fish Boys Works
Emmet Close
ROYDS AVENUE
Vicarage
Vicarage Gardens
BRADFORD ROAD
Community Centre
St Paul's Church
Swinroyd
Greenacres
Thornfield
Close Corner
Path (um)
Path (fm)
Lodge
Sc
Ro
Ho
Pc
Sub Sta
PH
Club
Sc
Ho
Pc
Sc
Ho
Pc
Sc
Ho
Pc

Envirocheck®
LANDMARK INFORMATION GROUP®

Historical Aerial Photography

Published 1999

This aerial photography was produced by Getmapping, these vertical aerial photographs provide a seamless, full colour survey of the whole of Great Britain

Historical Aerial Photography - Segment A13

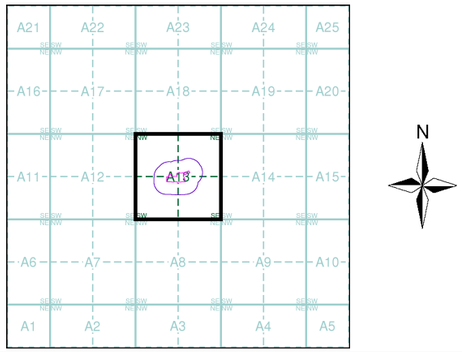

Order Details

Order Number:	333493911_1_1
Customer Ref:	48785
National Grid Reference:	420400, 428460
Slice:	A
Site Area (Ha):	0.86
Search Buffer (m):	100

Site Details

Site at 420380, 428440

Landmark® INFORMATION GROUP
Tel: 0844 844 9952
Fax: 0844 844 9951
Web: www.envirocheck.co.uk