Ground Floor Plan 1: 50

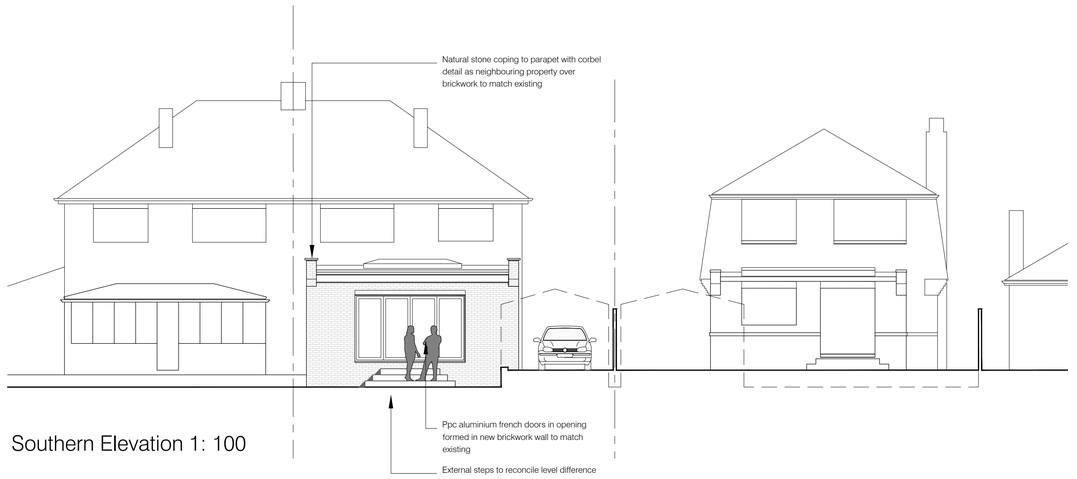

Southern Elevation 1: 100

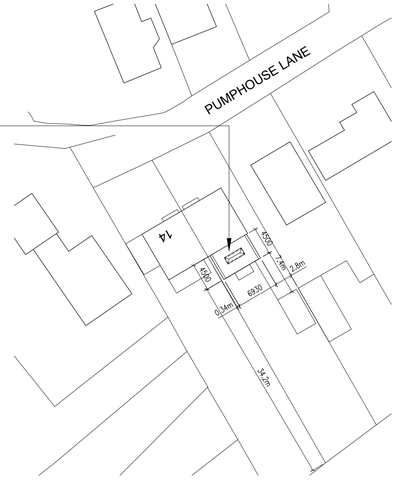

Block Plan 1: 500

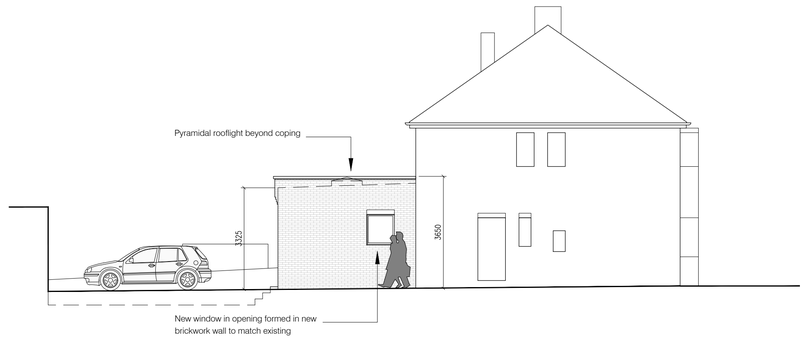

Eastern Elevation 1: 100

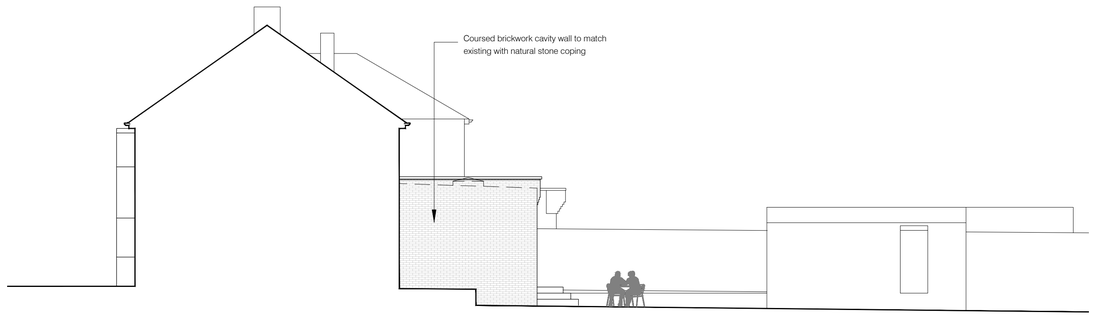

Western Elevation 1: 100

Drawings based on Ordnance Survey (Streetwise License No 100047474) and preliminary survey – design and drawing content subject to further Site Surveys, Structural Survey, Site Investigations, Planning and Statutory Requirements and Approvals.

Pumphouse Lane | Rev. Des. | Date By

0 0.5 1 1.5 2 2.5m
Scale 1: 50

jgd
Architecture and Design,
The Studio, Coal Pit Lane, Brighouse
HD6 4HR T: 01484 717115
info@jgd.co.uk www.jgd.co.uk

Project	Proposed larger home extension at 16 Pumphouse Lane, Mirfield
Client	Mr Ben Tillotson, 16 Pumphouse Lane, Mirfield WF14 0AW
Dwg Title	(24304)12_Scheme as proposed
Scale	1: 50, 100, 1250 @ A1
Date	May 24