South West Elevation

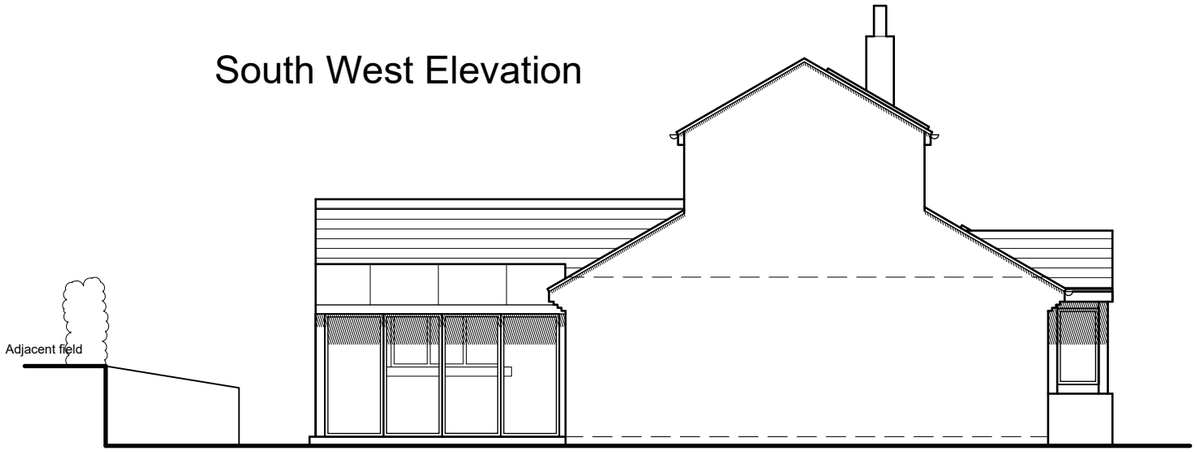

North West Elevation

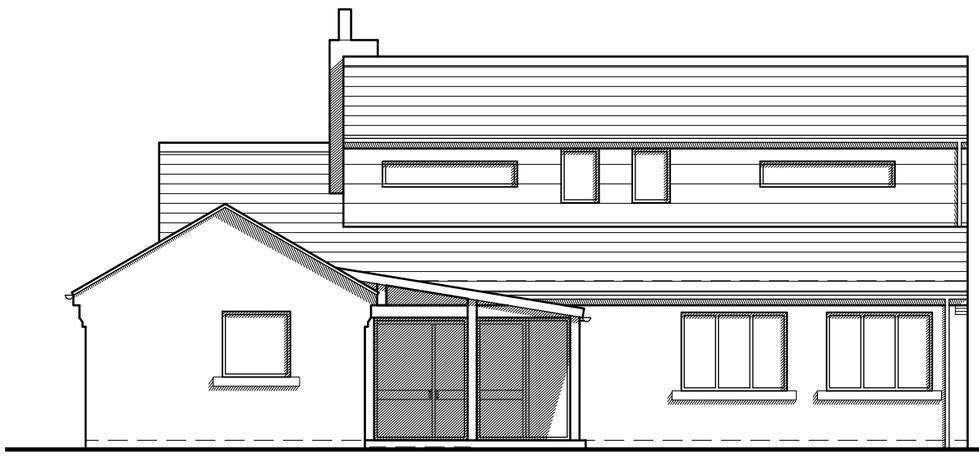

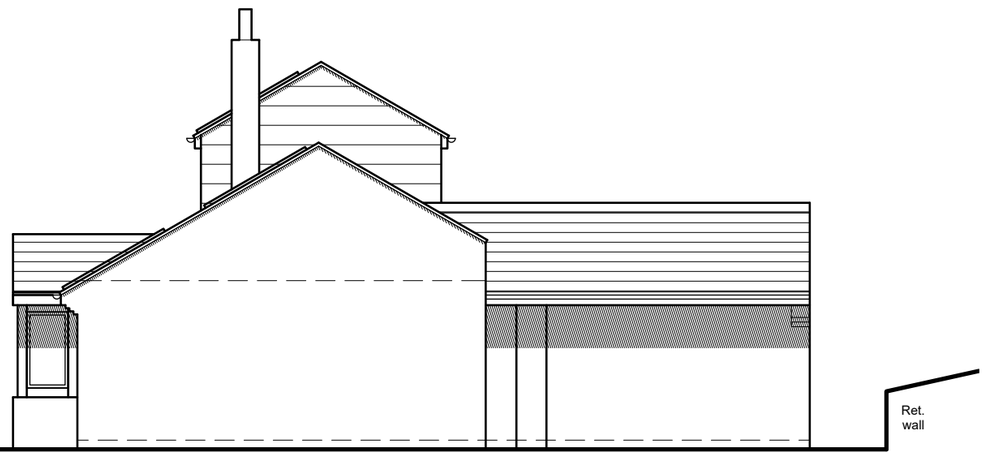

North East Elevation

South East Elevation

Scale 1:100

0 1 2 3 4 5 10 15

NOTES

This drawing has been prepared specifically for the purpose of obtaining Planning and or Building Regulations Approval. Its suitability for other purposes without additional supplementary details and specifications cannot be guaranteed.

All dimensions are to be checked on site, any discrepancies are to be reported to the designer before work commences. Use only figured dimensions.

All structural components shown are indicative only. Details / calculations of structural members are to be provided by the Structural Engineer.

This drawing is not to be copied or divulged to a third party without written permission.

Heneghan
ARCHITECTURE
enquiries@heneghanarchitecture.com
www.heneghanarchitecture.com

Revisions

P01	Preliminary Issue	23.03.23
P04	Client amendments	23.01.24

Project:

Extensions and Alterations

at 119 Huddersfield Road
Shelley
Huddersfield

for Mr & Mrs. Keaveney

Proposed Elevations

Purpose of issue: PLANNING

Drawn	DRH/CJA
Date	Jan 2024
Scales	1:100 @ A3
Drawing No.	2324 - 0302 - P04