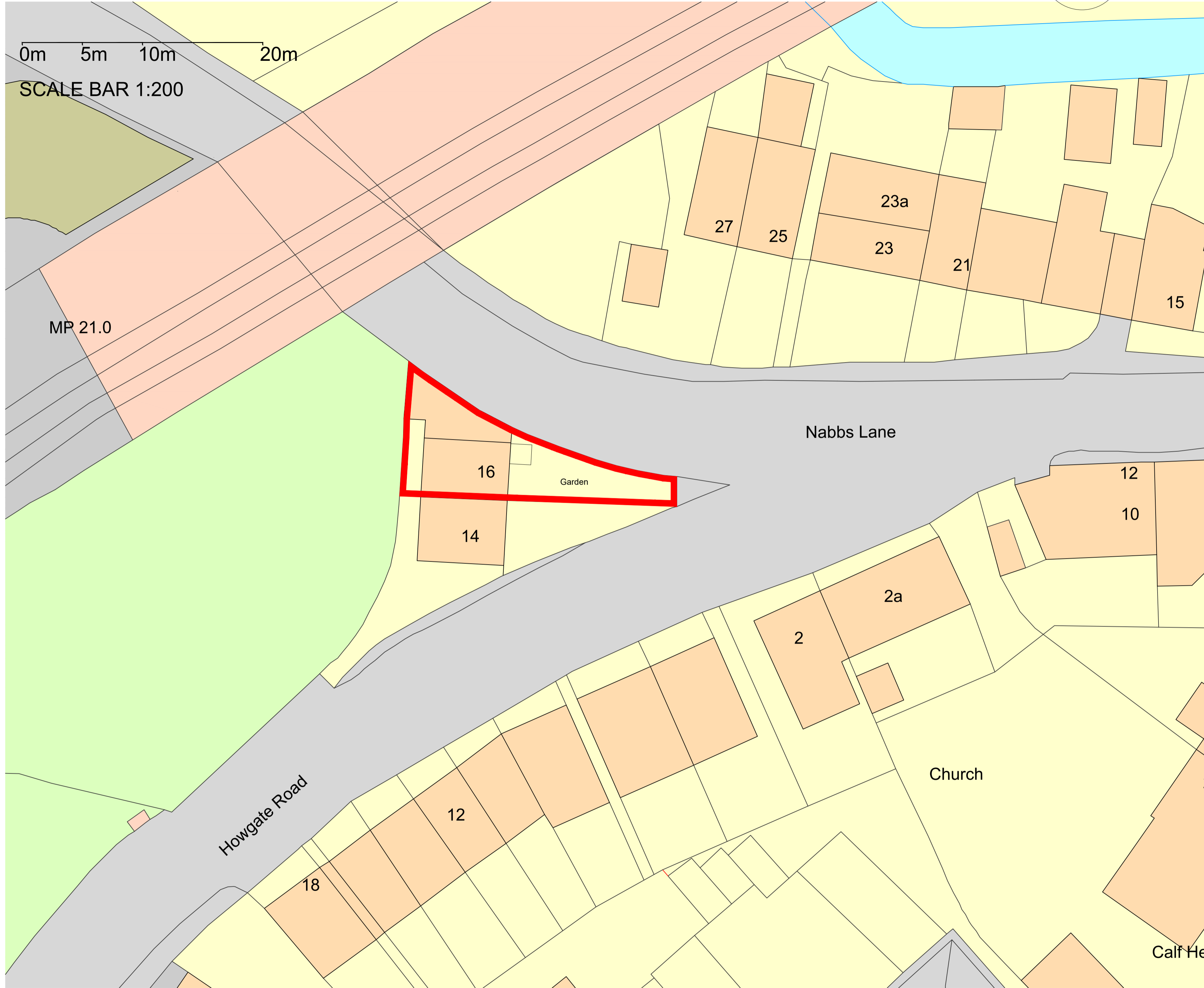
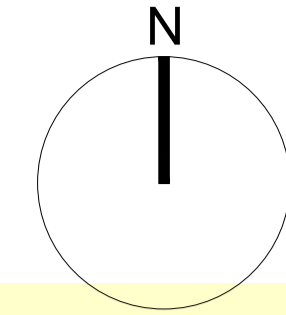


Notes
All dimensions to be site checked by contractor prior to the commencement of works.



0m 5m 10m 20m
SCALE BAR 1:200

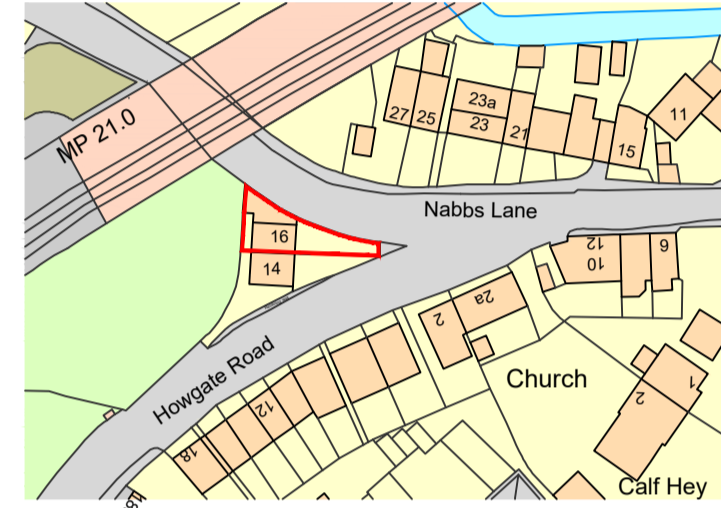
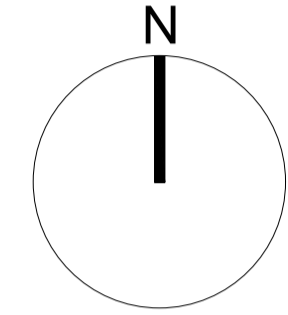
MP 21.0

Nabbs Lane

Garden

Church

Calf He



Ordnance Survey, (c) Crown Copyright 2024. All rights reserved. Licence number 100022432

0m 50m
SCALE BAR 1:1250

1 LOCATION PLAN
1:1250@A1

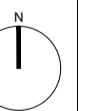
2 SITE PLAN
1:200@A1

A - 29.05.24- Red line redrawn
Revisions

Thomas Morgan Architect
1 New Hagg, Holmfirth
HD9 6RN
www.thomas-morgan.co.uk

16 Nabbs Lane
Slaithwaite
HD7 5AU

Key Plan



Drawing Title

LOCATION PLAN &
SITE PLAN

Scale bar

Scale 1:1250@A1 / 1:200@A1

Status PLANNING

First Issued 24/05/2024

Job No.	Dwg. No.	Rev.
2408	/ 100	A