

# Coal Mining Risk Assessment

**For development at:** 37 Upper George Street, Huddersfield, Yorkshire HD1 4AW

**For proposal:** Construction of single storey extension to rear of existing residential care home

## Assessment Summary

Assessment Result	LOW RISK
Recommended Further Work	ADVISORY COAL GAS RISK ASSESSMENT

The Coal Authority works to resolve the impacts of mining by growing its expertise, innovation, organisational capability and efficiency.

It manages the effects of past coal mining, including subsidence damage claims which are not the responsibility of licensed coal mine operators and is an executive non-departmental public body, sponsored by the Department for Energy Security and Net Zero. This report is valid for 90 days.

#### Limit of liability

This report is provided for the applicant and is in respect of the property identified on its face. Any conclusions or recommendations made are those based on information obtained for the report and our current knowledge and practices. The information and data set out in this report is based on information provided by or obtained from third parties which is held by the Coal Authority. Any limitations of the data are identified within the report. The Coal Authority does not accept liability for the accuracy of third party data. Should new data or information become available these results, conclusions and recommendations may require amending. The Authority is not and cannot be liable for any harm, loss or damage of whatever nature, including consequential loss, occasioned to any third party by the inaccuracy of the information set out in this report and any person seeking to rely upon it should if necessary undertake their own investigations and professional advice. The report should only be used in the stated context.

#### Copyright

Copyright in materials supplied is owned by the Coal Authority. You may not copy or adapt this publication, or provide it to a third party, without first obtaining the Coal Authority's permission © The Coal Authority 2017. All rights reserved.

Maps and diagrams that use topography based on Ordnance Survey mapping contains Ordnance Survey data © Crown copyright and database right 2011.

*Any advice provided in this report does not prejudice our position as a statutory consultee.*

Version	Compiled	Checked	Date
1.1	PB	HB	24 <sup>th</sup> October 2023

## Section 1 – Description of site and proposed development

### a) Site location and Description

The Coal Authority has been commissioned to prepare a Coal Mining Risk Assessment Report for a proposed development at 37 Upper George Street, Huddersfield, Yorkshire HD1 4AW (see Figure 1), in order to provide the Local Planning Authority with information on coal mining and an assessment of its impact on land stability.

The approximate site centre co-ordinates are E414005, N416645. The proposed development area requires access via Upper George Street. The site has an approximate elevation 111m AOD.

**Figure 1: Site location plan**



## b) Description and layout of proposed development

The Coal Authority understands that the developer plans to construct a single storey extension to the rear of an existing residential care home (see Appendix A).

## c) Scope of coal mining risk assessment

The purpose of this Coal Mining Risk Assessment Report is to:

- Present a desk-based review of all available information on the coal mining issues which are relevant to the application site.
- Use that information to identify and assess the risks to the proposed development from coal mining legacy, including the cumulative impact of issues.
- Set out appropriate mitigation measures to address the coal mining legacy issues affecting the site, including any necessary remedial works and/or demonstrate how coal mining issues have influenced the proposed development.
- Demonstrate to the Local Planning Authority that the application site is, or can be made, safe and stable to meet the requirements of national planning policy with regard to development on unstable land.

Any works that intersect coal mine workings, mine entries or coal seams may have implications for mine gas, spontaneous combustion and surface collapse. Coal Authority permission is required prior to any such works taking place. Further detailed advice can be provided upon request.

The Coal Authority's adopted policies regarding building over or close to mine entries and managing gas risks can be viewed at:

[www.gov.uk/government/publications/building-on-or-within-the-influencing-distance-of-mine-entries](http://www.gov.uk/government/publications/building-on-or-within-the-influencing-distance-of-mine-entries)

[www.gov.uk/government/publications/guidance-on-managing-the-risk-of-hazardous-gases](http://www.gov.uk/government/publications/guidance-on-managing-the-risk-of-hazardous-gases)

## Section 2 – Sources of information used to inform this report

Source reviewed	Yes	No	Remarks
Coal mining report	X		Consultants Coal Mining Report (Appendix B)
Other mining records		X	
Geological plans	X		Geological Survey of England and Wales 1:63,360/1:50,000 geological map series, New Series sheet 77 – Huddersfield (2003), County geological sheet Yorkshire 246SE (1930)
BGS Boreholes	X		SE11NW257, 261
Other	X		BGS GeoIndex

The above information sources have been used to provide an assessment of the potential mining risk within the remainder of the report.

## Section 3 – Identification and assessment of site specific coal mining related risks

The Coal Authority's search of its detailed coal mining information identifies the following site specific coal mining legacy risks to the site.

Coal mining issue	Reported		Risk assessment	
	Yes	No	Rating	Comment
a) Underground coal mining (recorded at shallow depths)		X	Low risk	None recorded
b) Underground coal mining (probable at shallow depths)		X	Low risk	Any unrecorded workings in Soft Bed coal considered likely to have sufficient competent overlying cover
c) Mine entries (shafts and adits)		X	Low risk	None recorded
d) Coal mining geology (faults and fissures)		X	Low risk	None recorded
e) Record of past mine gas emissions or potential		X	Medium risk	All mine workings pose a potential gas risk which should be considered in any future investigations and development
f) Recorded coal mining surface hazard		X	Low risk	None recorded
g) Surface mining (opencast workings)		X	Low risk	None recorded

A desk based study of the coal mining information has been used to risk assess the coal mining features above. A summary of the risk posed by these features is summarised after thorough analysis of the information sources. Comment on each specific coal mining issue follows below:

### a) Underground Coal Mining (recorded at shallow depths)

Coal mining at depths shallower than 30m beneath ground level can typically pose challenges to ground stability at the surface. The magnitude of this effect depends upon the exact depth of any workings, the thickness of competent rock cover and the extraction thickness of any coal mine workings.

The Coal Authority Consultants Coal Mining Report in Appendix B states that the development site is not in an area of recorded coal mine workings at shallow depth or otherwise. Accordingly the risk to the proposed development is considered to be low.

#### b) Underground coal mining (probable at shallow depths)

Areas of probable shallow coal mine workings are identified as part of the Development High Risk Area for which no recorded plan exists, but where it is likely that workable coal at shallow depths has been mined before records were kept. The data has been estimated from available mining records by qualified mining surveyors. Since 1872 there has been a law that requires all coal mine operators to deposit working plans of the mine with the government following the cessation of operations. Prior to this date the plans were often destroyed or kept in private ownership.

Where the extraction of coal has occurred there is the potential for voids to remain long after mining has ceased. The depth of workings generally dictates the length of time that significant voids may remain, but other factors including the size of mine roof supports and the competency of overlying strata can influence the time for natural consolidation to occur. Waste material produced during mining was sometimes used to backfill abandoned sections of mine workings, therefore reducing the volume of open cavities or voids that remain. The method of backfilling workings is typically not recorded and cannot be relied upon as a satisfactory form of remediation.

The Coal Authority Consultants Coal Mining Report in Appendix B states that the development site is in an area of probable shallow coal mine workings.

The county geological sheet Yorkshire 246SE (1930) records the Soft Bed Coal to outcrop approximately 345m southwest of the site, with the outcrop shown to be orientated approximately NW-SE at its closest point to the development site boundary, locally incised by a railway cutting. The sheet records a coal seam to have been encountered 340m southwest of the site with a section showing the seam to be 1ft (0.3m) in thickness, underlain by a 4ft (1.22m) fireclay and hard ganister horizon. It is not known whether this seam relates to the Soft Bed Coal. The generalised vertical section (GVS) on sheet 246SE does not record a thickness for the Soft Bed coal, however the GVS shown on the Geological Survey of England and Wales 1:63,360/1:50,000 geological map series, New Series sheet 77 - Huddersfield (2003) records the seam to be between 0-0.8m in thickness. Neither geological sheet records a direction or angle of seam dip local to the development site boundary. The BGS borehole SE11NW261 located 48m east of the site records a void 1.1m in thickness to have been encountered at 19.1m depth (also 19.1m below rockhead in this borehole). It is noted that in other boreholes the seam is found intact and to be approximately 0.4-0.5m in thickness.

The GVS on the county geological sheet records the Middle Band Coal to overlie the Soft Bed Seam with the Middle Band Coal shown to outcrop approximately 660m east of the site and is therefore considered to not be present beneath the development site boundary. The Soft Bed coal is shown to be underlain by the Soft Bed flags with the next

coal seam shown to be a thin seam on the *Gastrioceras Subcrenatum* Marine Band. It is therefore considered that no further seams are likely to influence the proposed development.

Given the recorded depth to local workings within the Soft Bed coal, sufficient competent overlying cover is likely to exist and consequently the risk to this development from underground coal mining (probable at shallow depths) is considered to be low.

#### c) Mine entries (shafts and adits)

The Coal Authority Consultants Coal Mining Report in Appendix B shows no mine entries are recorded within 100m of the development site.

The development site sits within a historical mining area and therefore there is a residual risk of unrecorded mine entries to be present on site. All site operatives should be made aware of this potential risk and a watching brief should be maintained during site works.

Consequently the risk to this development from mine entries (shafts and adits) is low.

#### d) Coal mining geology (Faults and fissures)

The development site sits upon the Middle Band Rock/Pennine Middle Coal Measures Formation. The closest BGS borehole to the site, SE11NW257 located 48m east of the site, records surficial deposits comprising made ground, clay and completely weathered sandstone with a thickness of 2.8m. Ground conditions at the development site may vary.

No faults, fissures or break lines are known to affect the development site.

Faults can act as pathways for gas and water, cause surface instability and result in dissimilar coal conditions/hazards due to their relative displacement of strata.

#### e) Record of past mine gas emissions or potential

There are no recorded past gas emissions recorded in the surrounding area, however, coal seams and coal mine workings pose a potential gas risk which should be considered in any future investigations and development. At development sites with shallow coal workings, probable shallow coal mine workings, or pathway features such as mine entries and geological disturbances on or nearby the site, the Coal Authority recommends that a more detailed gas risk assessment to be undertaken in accordance with relevant guidance.

No seam mentioned in this report is recorded as being prone to spontaneous combustion.

#### f) Recorded coal mining surface hazard

None recorded.

g) Surface mining (opencast workings)

None recorded.

## Section 4 – Proposed mitigation strategy

### a) Site investigation and/or remediation

After a thorough desk based review of the available evidence, it is probable that the development site has not been subject to the influence of coal mining legacy features considered to influence the proposed development. Accordingly, an intrusive site investigation will not be required.

Guidance on drilling or piling through coal can be found at:

[www.gov.uk/government/publications/guidance-on-managing-the-risk-of-hazardous-gases](http://www.gov.uk/government/publications/guidance-on-managing-the-risk-of-hazardous-gases)

Due to the difficulties in identifying coal related gas hazards, it may be prudent to consider completing a gas risk assessment for the development site. This may recommend basic gas protection measures within the foundation design, which are resistant to permanent gases (carbon dioxide, methane, carbon monoxide) and comparable to that suggested in BR211, as commonly used to protect against radon in residential properties.

Should coal seams be found, at or near the depth of the development's foundations, they may pose a risk of spontaneous combustion if exposed to air or may act as pathways for ground gases to reach the development. A competent engineer should be consulted if coal is encountered in, or adjacent to, the foundations of the proposed development.

Concrete, cements and renders may be susceptible to attack from elevated levels of sulfates in the ground. The Building Research Establishment reports that most cases of sulfate attack occur in and adjacent to coal field areas and related industrial centres. It would be prudent for the issue of sulfate attack to be considered during the foundation design to ensure they comply with the Building Regulations 2010.

You may also wish to refer to the Construction Industry Research and Information Association (CIRIA) publication C758 "Abandoned Mine Workings Manual".

### b) Coal Authority permit

Any intrusive activities, including initial site investigation boreholes and any subsequent treatment of coal mine workings/coal mine entries for ground stability purposes require the prior written permission of the Coal Authority. Application forms for Coal Authority permission and further guidance on this matter can be obtained from the Coal Authority's website at:

[www.gov.uk/get-a-permit-to-deal-with-a-coal-mine-on-your-property](http://www.gov.uk/get-a-permit-to-deal-with-a-coal-mine-on-your-property)

Follow on services can be requested using the details in the contacts section.

## Section 5 – Conclusions

This report has identified that the proposed development site is not known to have been subject to past coal mining activity considered to influence the proposed development. The risk to the site from legacy mining features is low.

The Coal Authority advises the developer undertake a detailed Gas Risk Assessment where proposed development occurs over shallow coal reserves as is the case here.

## Section 6 – Contacts

### **Planning and Local Authority Liaison Service**

Tel: 01623 637 119

Email: [planningconsultation@coal.gov.uk](mailto:planningconsultation@coal.gov.uk)

Website: [www.gov.uk/planning-applications-coal-mining-risk-assessments](http://www.gov.uk/planning-applications-coal-mining-risk-assessments)

### **Surface Hazards Emergency Service**

Tel: 0800 288 4242 (open 24 hours a day, 7 days a week)

24-hour number for reporting public safety hazards and incidents associated with coal mining

### **Mining Reports Service**

To purchase site specific coal mining information go to our website;

[www.groundstability.com](http://www.groundstability.com)

### **Licensing and Permitting Service**

Email: [permissions@coal.gov.uk](mailto:permissions@coal.gov.uk)

Tel: 01623 637 320

For permission to enter or disturb coal mine entries and coal seams.



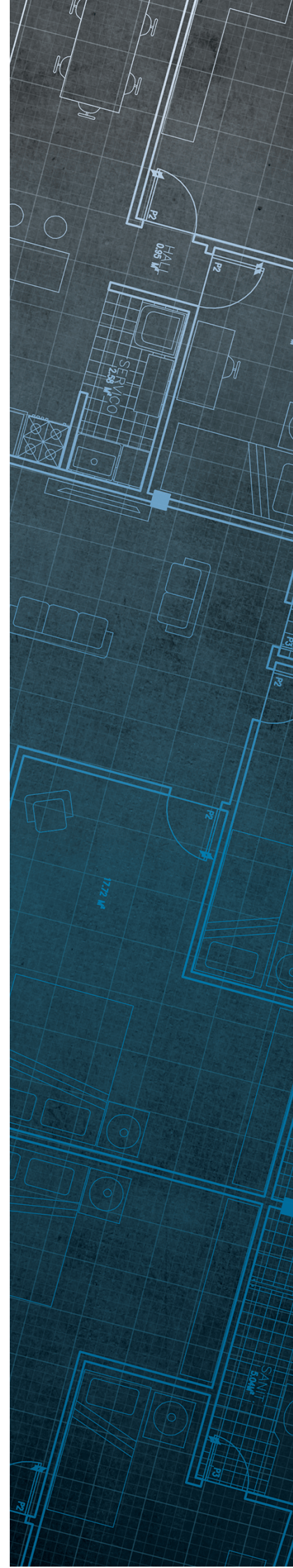
The Coal  
Authority

# Consultants Coal Mining Report

37 Upper George Street  
Springwood  
Huddersfield  
Kirklees  
HD1 4AW

Date of enquiry: 20 October 2023  
Date enquiry received: 20 October 2023  
Issue date: 20 October 2023

Our reference: 51003384758001  
Your reference:



# Consultants Coal Mining Report

This report is based on and limited to the records held by the Coal Authority at the time the report was produced.

## Client name

steve Lokwa

## Enquiry address

37 Upper George Street  
Springwood  
Huddersfield  
Kirklees  
HD1 4AW


## How to contact us


0345 762 6848 (UK)  
+44 (0)1623 637 000 (International)

200 Lichfield Lane  
Mansfield  
Nottinghamshire  
NG18 4RG

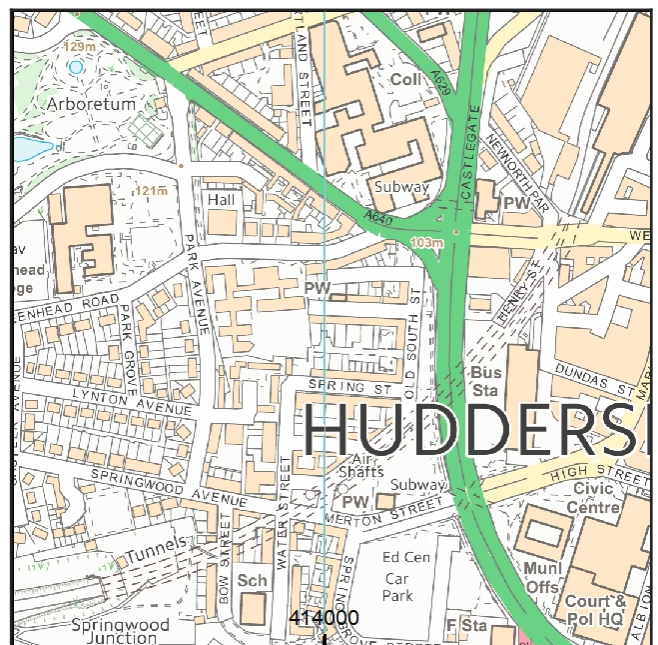
[www.groundstability.com](http://www.groundstability.com)

 @coalauthority

 /company/the-coal-authority

 /thecoalauthority

 /thecoalauthority



Approximate position of property



Reproduced by permission of Ordnance Survey on behalf of HMSO. © Crown copyright and database right 2018. All rights reserved.

Ordnance Survey Licence number: 100020315

# Section 1 – Mining activity and geology

## **Past underground mining**

No past mining recorded.

## **Probable unrecorded shallow workings**

Yes.

## **Spine roadways at shallow depth**

No spine roadway recorded at shallow depth.

## **Mine entries**

None recorded within 100 metres of the enquiry boundary.

## **Abandoned mine plan catalogue numbers**

None available.

## **Outcrops**

No outcrops recorded.

## **Geological faults, fissures and breaklines**

No faults, fissures or breaklines recorded.

## **Opencast mines**

None recorded within 500 metres of the enquiry boundary.

## **Coal Authority managed tips**

None recorded within 500 metres of the enquiry boundary.

## Section 2 – Investigative or remedial activity

Please refer to the 'Summary of findings' map (on separate sheet) for details of any activity within the area of the site boundary.

### Site investigations

None recorded within 50 metres of the enquiry boundary.

### Remediated sites

None recorded within 50 metres of the enquiry boundary.

### Coal mining subsidence

The Coal Authority has not received a damage notice or claim for the subject property, or any property within 50 metres of the enquiry boundary, since 31 October 1994.

There is no current Stop Notice delaying the start of remedial works or repairs to the property.

The Coal Authority is not aware of any request having been made to carry out preventive works before coal is worked under section 33 of the Coal Mining Subsidence Act 1991.

### Mine gas

None recorded within 500 metres of the enquiry boundary.

### Mine water treatment schemes

None recorded within 500 metres of the enquiry boundary.

## Section 3 – Licensing and future mining activity

### Future underground mining

None recorded.

### Coal mining licensing

None recorded within 200 metres of the enquiry boundary.

### Court orders

None recorded.

### Section 46 notices

No notices have been given, under section 46 of the Coal Mining Subsidence Act 1991, stating that the land is at risk of subsidence.

### Withdrawal of support notices

The property is not in an area where a notice to withdraw support has been given.

The property is not in an area where a notice has been given under section 41 of the Coal Industry Act 1994, cancelling the entitlement to withdraw support.

### Payments to owners of former copyhold land

The property is not in an area where a relevant notice has been published under the Coal Industry Act 1975/Coal Industry Act 1994.

## Section 4 – Further information

Based on the responses in this report, no further information has been highlighted.

### Future development

If development proposals are being considered, technical advice relating to both the investigation of coal and former coal mines and their treatment should be obtained before beginning work on site. All proposals should apply specialist engineering practice required for former mining areas. No development should be undertaken that intersects, disturbs or interferes with any coal or coal mines without first obtaining the permission of the Coal Authority.

**MINE GAS:** Please note, if there are no recorded instances of mine gas within 500m of the enquiry boundary, this does not mean that mine gas is not present within the vicinity. The Coal Authority Mine Gas data is limited to only those sites where a Mine Gas incident has been recorded. Developers should be aware that the investigation of coal seams, mine workings or mine entries may have the potential to generate and/or displace underground gases. Associated risks both to the development site and any neighbouring land or properties should be fully considered when undertaking any ground works. The need for effective measures to prevent gases migrating onto any land or into any properties, either during investigation or remediation work, or after development must also be assessed and properly addressed. In these instances, the Coal Authority recommends that a more detailed Gas Risk Assessment is undertaken by a competent assessor.

## Section 5 – Data definitions

The datasets used in this report have limitations and assumptions within their results. For more guidance on the data and the results specific to the enquiry boundary, please **call us on 0345 762 6848** or **email us at [groundstability@coal.gov.uk](mailto:groundstability@coal.gov.uk)**.

### Past underground coal mining

Details of all recorded underground mining relative to the enquiry boundary. Only past underground workings where the enquiry boundary is within 0.7 times the depth of the workings (zone of likely physical influence) allowing for seam inclination, will be included.

### Probable unrecorded shallow workings

Areas where the Coal Authority believes there to be unrecorded coal workings that exist at or close to the surface (less than 30 metres deep).

### Spine roadways at shallow depth

Connecting roadways either, working to working, or, surface to working, both in-seam and cross measures that exist at or close to the surface (less than 30 metres deep), either within or within 10 metres of the enquiry boundary.

### Mine entries

Details of any shaft or adit either within, or within 100 metres of the enquiry boundary including approximate location, brief treatment details where known, the mineral worked from the mine entry and conveyance details where the mine entry has previously been sold by the Authority or its predecessors British Coal or the National Coal Board.

### Abandoned mine plan catalogue numbers

Plan numbers extracted from the abandoned mines catalogue containing details of coal and other mineral abandonment plans deposited via the Mines Inspectorate in accordance with the Coal Mines Regulation Act and Metalliferous Mines Regulation Act 1872. A maximum of 9 plan extents that intersect with the enquiry boundary will be included. This does not infer that the workings and/or mine entries shown on the abandonment plan will be relevant to the site/property boundary.

### Outcrops

Details of seam outcrops will be included where the enquiry boundary intersects with a conjectured or actual seam outcrop location (derived by either the British Geological Survey or the Coal Authority) or intersects with a defined 50 metres buffer on the coal (dip) side of the outcrop. An indication of whether the Coal Authority believes the seam to be of sufficient thickness and/or quality to have been worked will also be included.

### Geological faults, fissures and breaklines

Geological disturbances or fractures in the bedrock. Surface fault lines (British Geological Survey derived data) and fissures and breaklines (Coal Authority derived data) intersecting with the enquiry boundary will be included. In some circumstances faults, fissures or breaklines have been known to contribute to surface subsidence damage as a consequence of underground coal mining.

### **Opencast mines**

Opencast coal sites from which coal has been removed in the past by opencast (surface) methods and where the enquiry boundary is within 500 metres of either the licence area, site boundary, excavation area (high wall) or coaling area.

### **Coal Authority managed tips**

Locations of disused colliery tip sites owned and managed by the Coal Authority, located within 500 metres of the enquiry boundary.

### **Site investigations**

Details of site investigations within 50 metres of the enquiry boundary where the Coal Authority has received information relating to coal mining risk investigation and/or remediation by third parties.

### **Remediated sites**

Sites where the Coal Authority has undertaken remedial works either within or within 50 metres of the enquiry boundary following report of a hazard relating to coal mining under the Coal Authority's Emergency Surface Hazard Call Out procedures.

### **Coal mining subsidence**

Details of alleged coal mining subsidence claims made since 31 October 1994 either within or within 50 metres of the enquiry boundary. Where the claim relates to the enquiry boundary confirmation of whether the claim was accepted, rejected or whether liability is still being determined will be given. Where the claim has been discharged, whether this was by repair, payment of compensation or a combination of both, the value of the claim, where known, will also be given.

Details of any current 'Stop Notice' deferring remedial works or repairs affecting the property/site, and if so the date of the notice.

Details of any request made to execute preventative works before coal is worked under section 33 of the Coal Mining Subsidence Act 1991. If yes, whether any person withheld consent or failed to comply with any request to execute preventative works.

### **Mine gas**

Reports of alleged mine gas emissions received by the Coal Authority, either within or within 500 metres of the enquiry boundary that subsequently required investigation and action by the Coal Authority to mitigate the effects of the mine gas emission. Please note, if there are no recorded instances of mine gas reported, this does not mean that mine gas is not present within the vicinity. The Coal Authority Mine Gas data is limited to only those sites where a Mine Gas incident has been recorded.

### **Mine water treatment schemes**

Locations where the Coal Authority has constructed or operates assets that remove pollutants from mine water prior to the treated mine water being discharged into the receiving water body.

These schemes are part of the UK's strategy to meet the requirements of the Water Framework Directive. Schemes fall into 2 basic categories: Remedial – mitigating the impact of existing pollution or Preventative – preventing a future pollution incident.

Mine water treatment schemes generally consist of one or more primary settlement lagoons and one or more reed beds for secondary treatment. A small number are more specialised process treatment plants.

### **Future underground mining**

Details of all planned underground mining relative to the enquiry boundary. Only those future workings where the enquiry boundary is within 0.7 times the depth of the workings (zone of likely physical influence) allowing for seam inclination will be included.

### **Coal mining licensing**

Details of all licenses issued by the Coal Authority either within or within 200 metres of the enquiry boundary in relation to the under taking of surface coal mining, underground coal mining or underground coal gasification.

### **Court orders**

Orders in respect of the working of coal under the Mines (Working Facilities and Support) Acts of 1923 and 1966 or any statutory modification or amendment thereof.

### **Section 46 notices**

Notice of proposals relating to underground coal mining operations that have been given under section 46 of the Coal Mining Subsidence Act 1991.

### **Withdrawal of support notices**

Published notices of entitlement to withdraw support and the date of the notice. Details of any revocation notice withdrawing the entitlement to withdraw support given under Section 41 of the Coal Industry Act 1994.

### **Payment to owners of former copyhold land**

Relevant notices which may affect the property and any subsequent notice of retained interests in coal and coal mines, acceptance or rejection notices and whether any compensation has been paid to a claimant.

