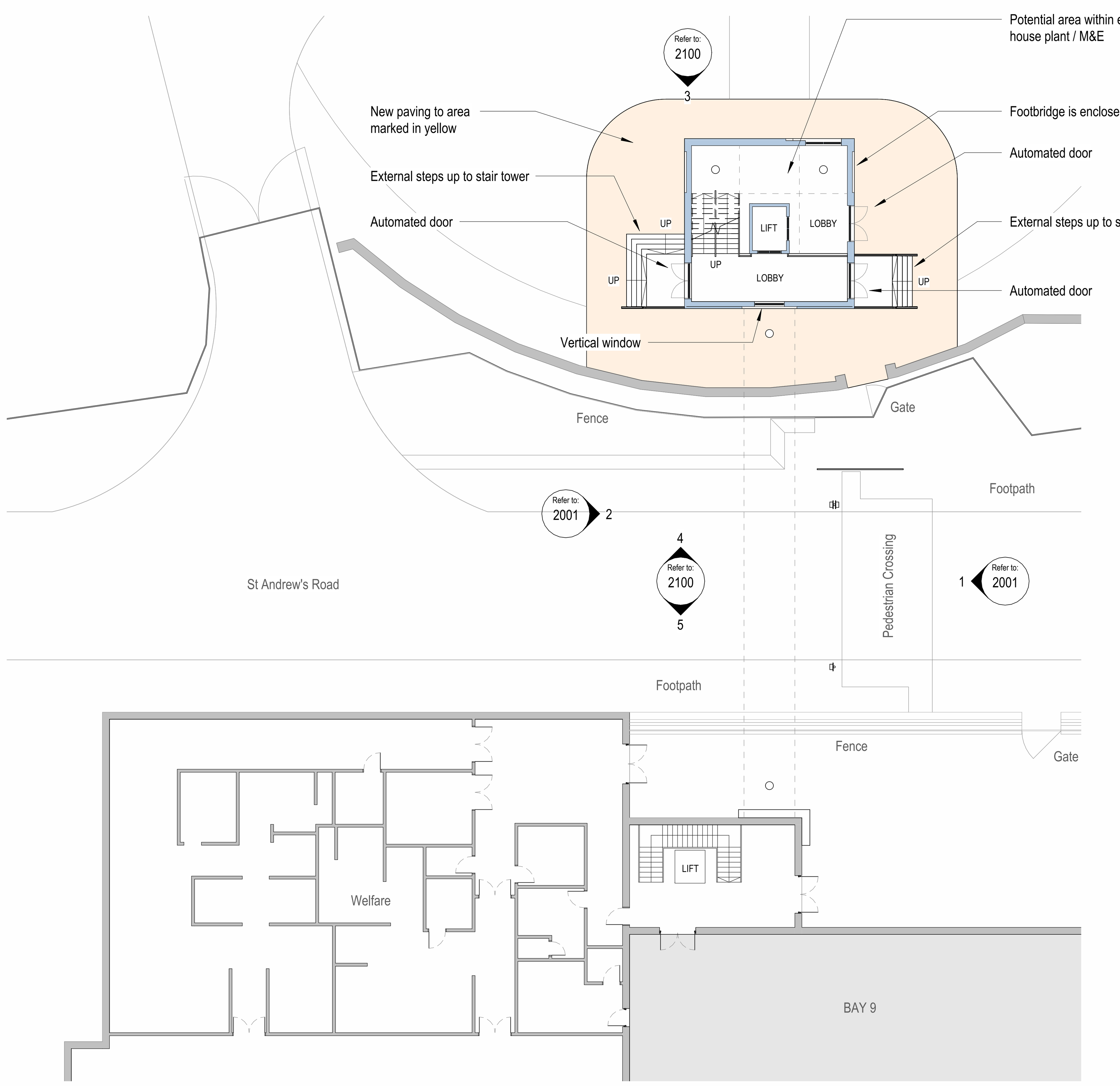

GROUND FLOOR - AS PROPOSED

1 : 200

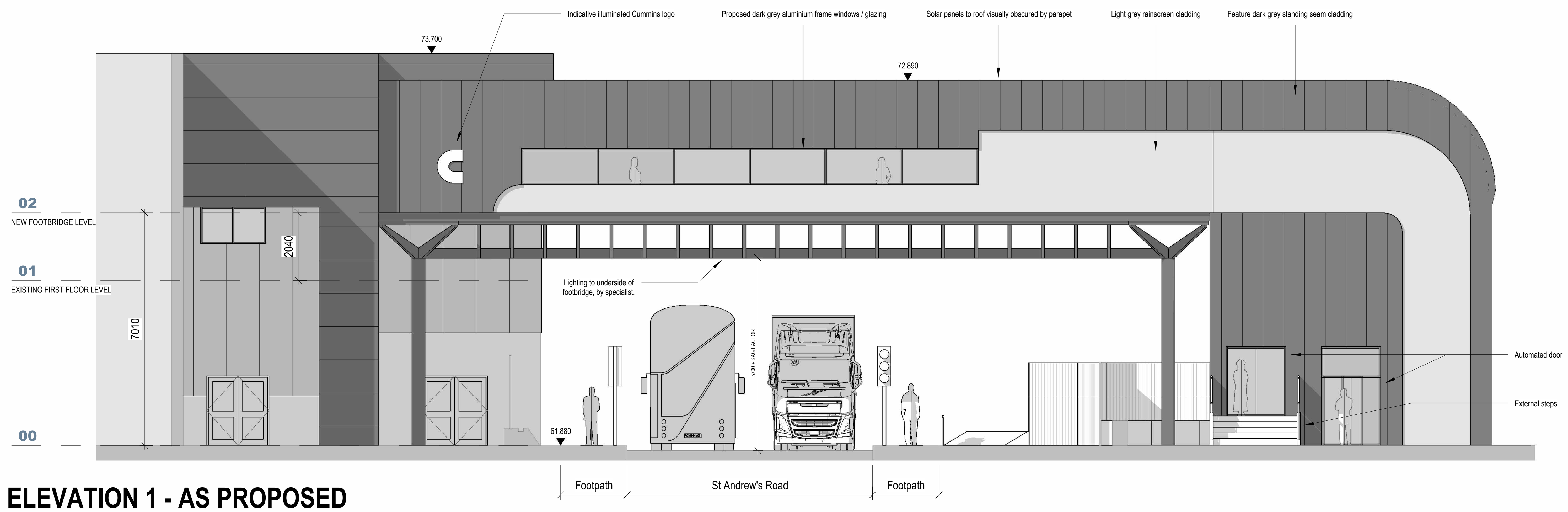

ELEVATION 1 - AS PROPOSED

1 : 100

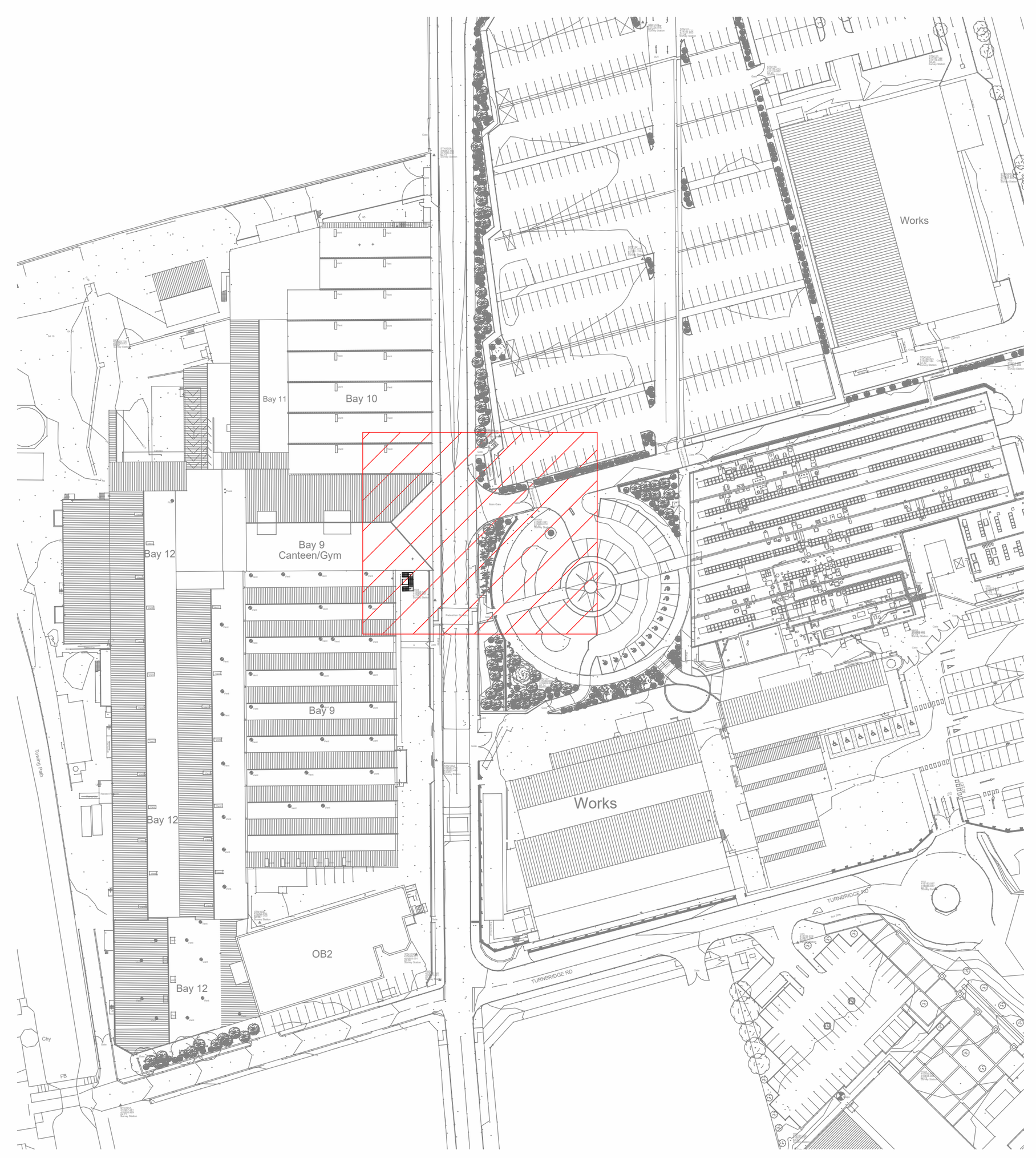

REFERENCE PLAN

1 : 2000

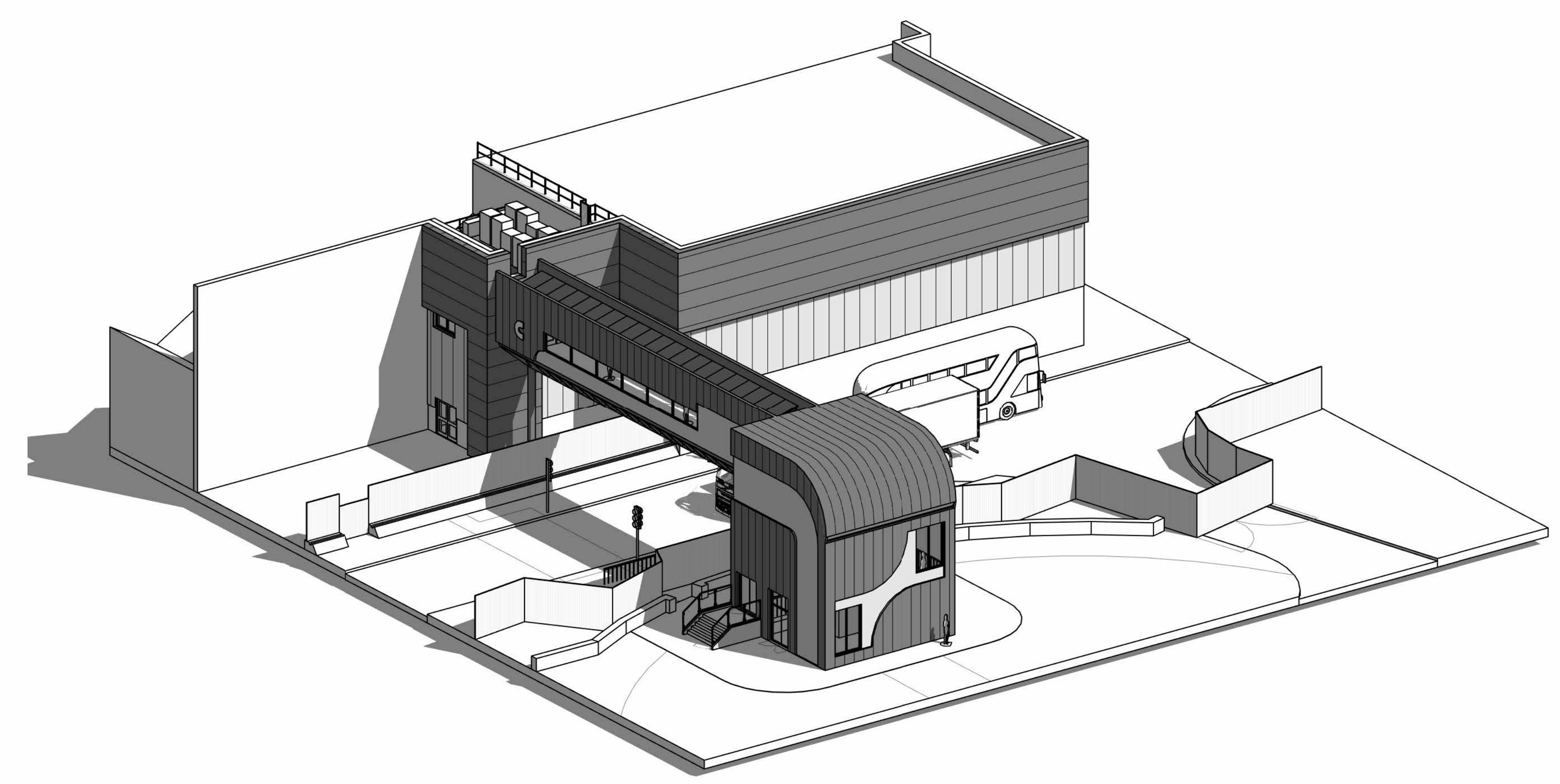

3D VIEW

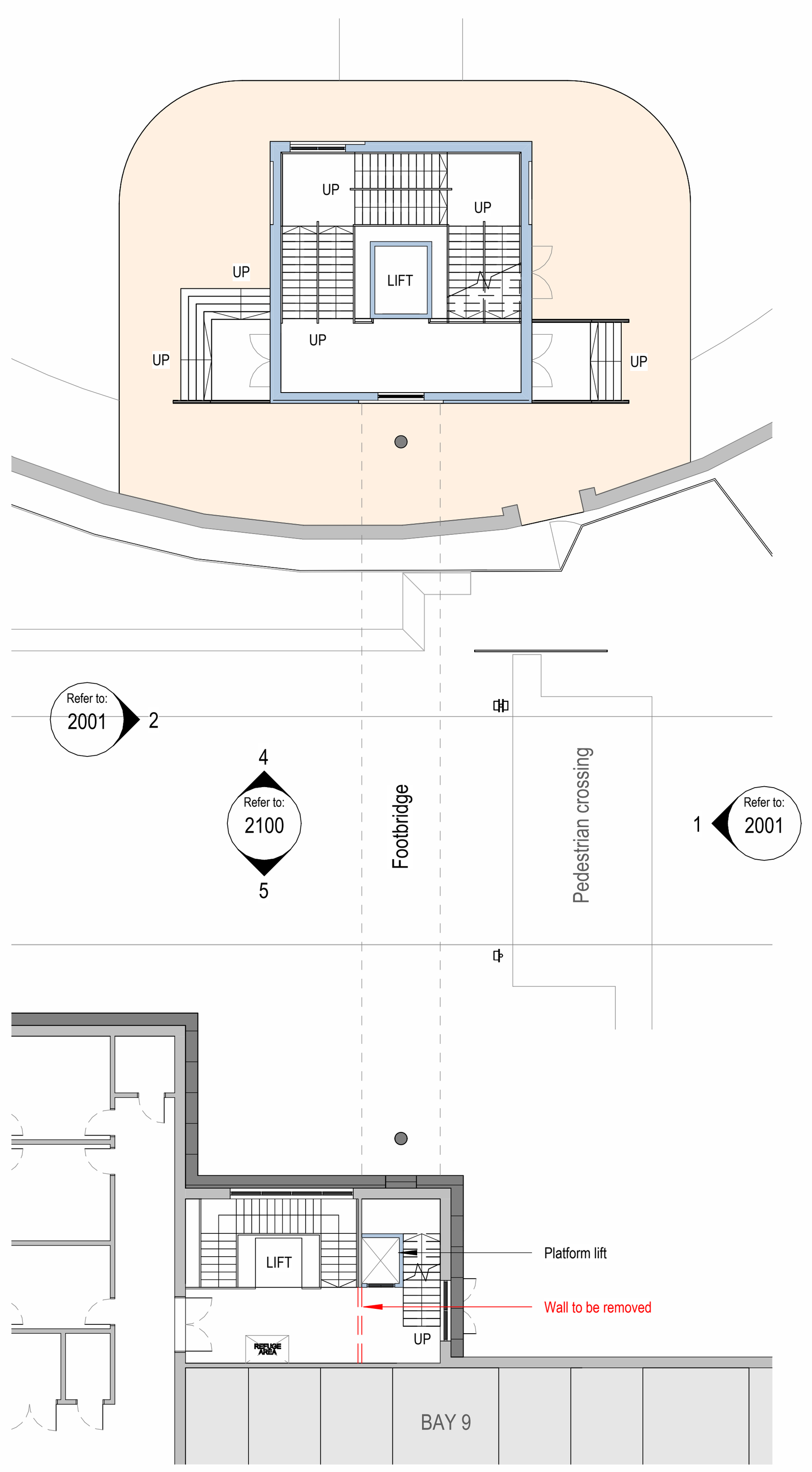

FIRST FLOOR - AS PROPOSED

1 : 200

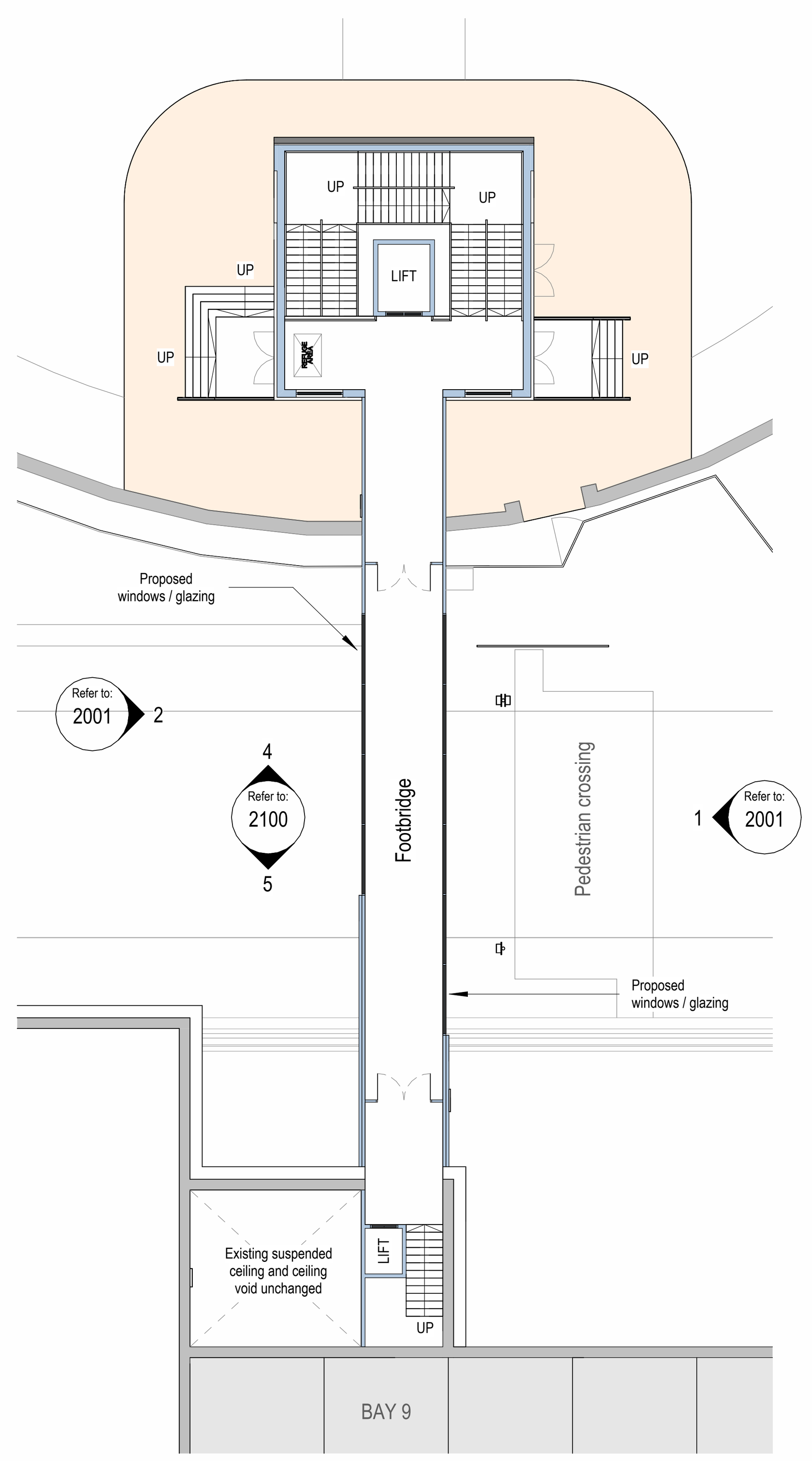

FOOTBRIDGE LEVEL - AS PROPOSED

1 : 200

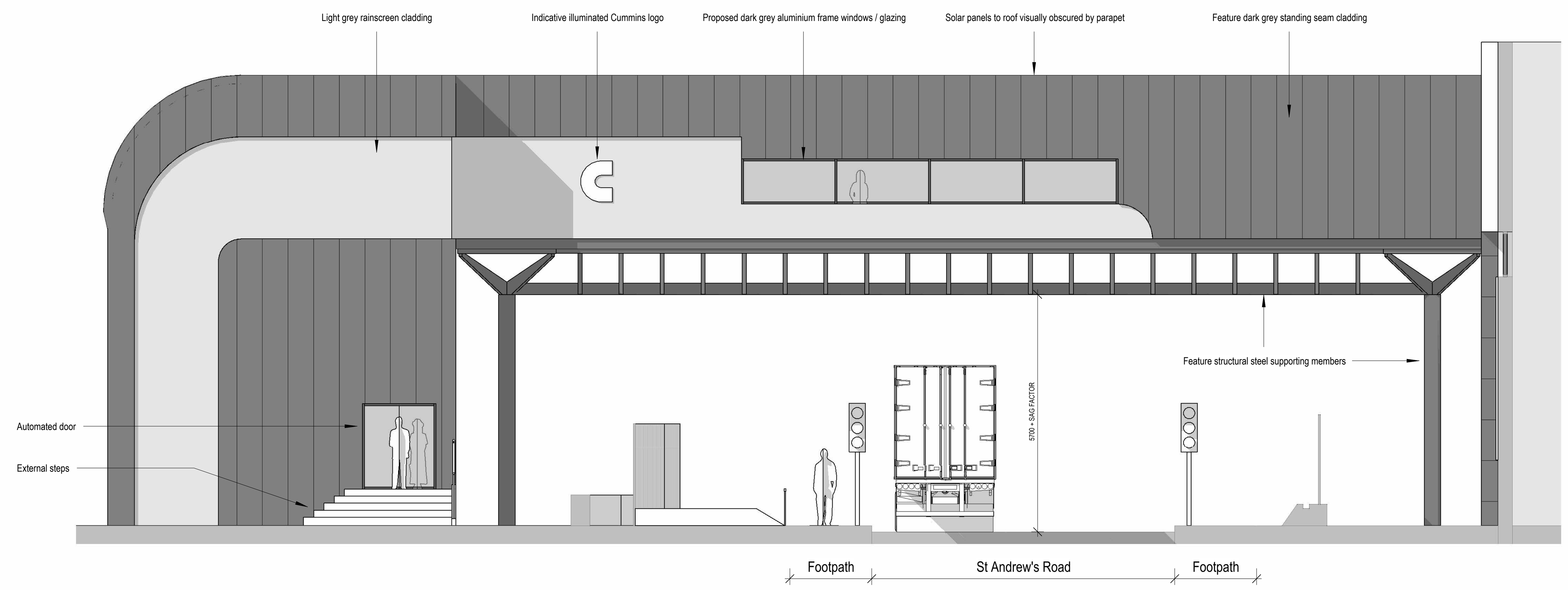

ELEVATION 2 - AS PROPOSED

1 : 100

0 1 2 3 4 5 10m

Scale 1:100

0 2 4 6 8 10 20m

Scale 1:200

Rev:	Date:	Description:	By:	Auth:
P04	05.08.2024	HIGHWAY HEADROOM CLEARANCE ADDED	JM	JH
P03	30.04.2024	PLANNING ISSUE	RT	JH
P02	17.04.2024	AMENDED ISSUE	RT	JH
P01	21.03.2024	FIRST ISSUE	RT	JH

Farrar Bamforth Architecture

A: Bates Mill
Colne Road
Huddersfield
HD1 3AG
T: 01484 424 008
E: design@farrarbamforth.co.uk
W: www.farrarbamforth.co.uk

Client: CUMMINS TURBO TECHNOLOGIES LTD

Project Name: FOOTBRIDGE OVER ST ANDREW'S ROAD

Project Address: ST ANDREW'S ROAD, HUDDERSFIELD HD1 6RA

Reference:

Project	Originator	Functional	Spatial	Form	Discipline	Number
24C07	FBA	ZZ	XX	DR	A	2001

Title: PLANS AS PROPOSED

Status: Code A2 — Description CONCEPT DESIGN

Revision: Code P04

Created By:	Authorised By:	Date:	Scale at A1:
RT	JH	MARCH. 24	As indicated

This document is © Farrar Bamforth Associates Ltd. Drawing measurements shall not be obtained by scaling. Verify all dimensions prior to construction or product manufacture, if in doubt, contact the document author. Immediately report any discrepencies on this document to Farrar Bamforth Associates Ltd. This document is to be read in conjunction with associated models, specifications and related consultants / supplier documents.