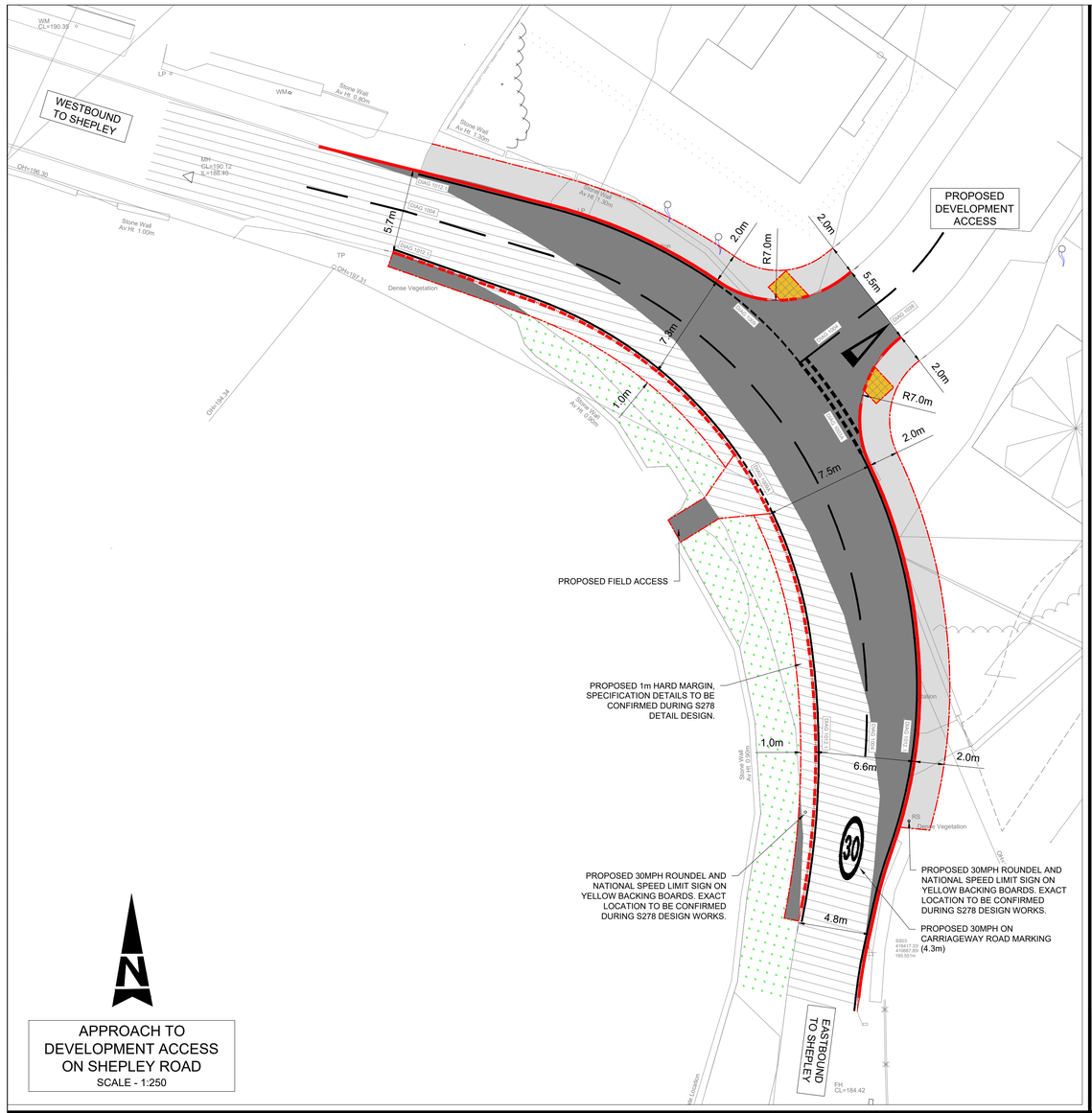

APPROACH TO DEVELOPMENT ACCESS ON SHEPLEY ROAD
SCALE - 1:250

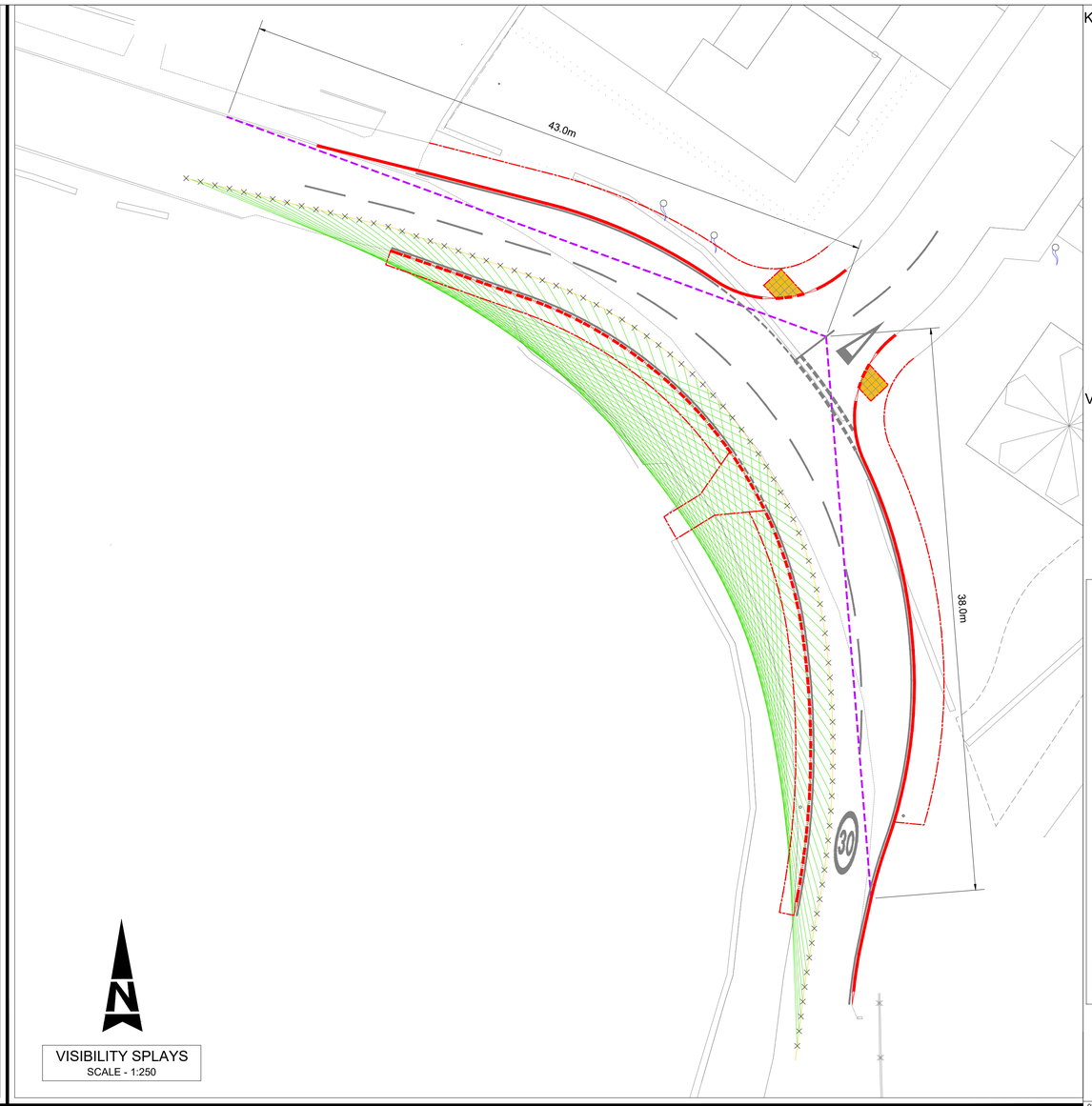

VISIBILITY SPLAYS
SCALE - 1:250

KEY:

- PROPOSED FULL DEPTH CARRIAGEWAY CONSTRUCTION - BITUMINOUS MATERIAL
- PROPOSED OVERLAY / RECONSTRUCTION OF EXISTING CARRIAGEWAY - BITUMINOUS MATERIAL
- PROPOSED FOOTWAY CONSTRUCTION
- PROPOSED TOPSOIL AND SEED AND VEGETATION CLEARANCE WHERE REQUIRED
- UNCONTROLLED TACTILE PEDESTRIAN CROSSING
- HALF BATTERED KERB
- BULLNOSE KERB (GENERALLY 50mm UPSTAND, UNLESS AT PEDESTRIAN CROSSING WHERE 0-6mm UPSTAND)
- EDGING KERB
- DROPPER KERB

VISIBILITY SPLAY KEY:

- JUNCTION VISIBILITY SPLAY
- FORWARD VISIBILITY DRIVE LINE
- FORWARD VISIBILITY PARCEL - BASED ON 38m SSD.

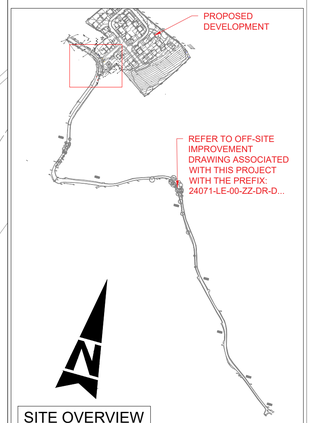

SITE OVERVIEW
NTS

NOTES:

1. ALL DIMENSIONS IN METRES UNLESS OTHERWISE STATED.
2. PRIOR TO COMMENCING WORKS THE CONTRACTOR SHOULD INVESTIGATE AND LOCATE AS NECESSARY ANY STATUTORY UNDERTAKERS EQUIPMENT WITHIN THE EXTENTS OF THE WORKS AND DISCUSS ANY PERCEIVED ISSUES WITH THE CLIENT AND/OR ENGINEER.
3. ALL CARRIAGEWAY CONSTRUCTION IS SHOWN INDICATIVELY AND MATERIAL SPECIFICATION AND DEPTHS ARE ALL SUBJECT TO AGREEMENT DURING S278 DETAILED DESIGN.
4. PROPOSED ROAD MARKINGS ARE TO TIE INTO EXISTING ROAD MARKINGS. ANY EXISTING ROAD MARKINGS SHOULD BE REMOVED IF CONFLICTING WITH PROPOSALS.

Date	Rev	Description	Drawn	Chkd
03.04.25	P4	EXTENDED FOOTWAY SOUTH OF JUNCTION	WO	CK
27.03.25	P3	AMENDED LAYOUT FOLLOWING COMMENTS FROM KIRKLEES	WO	CK
30.01.25	P2	AMENDED VIEWPORT POSITION	WO	CK
28.01.25	P1	FOR REVIEW AND COMMENT	WO	CK

ADDRESS
TPS Transport Consultants Ltd,
Stonebridge Court,
151-153 Wakefield Road,
Horbury, Wakefield,
WF4 5HQ

t: 01924 664638
e: info@tpsconsultants.co.uk
www.tpsconsultants.co.uk

Project
SHEPLEY ROAD, STOCKSMOOR
HUDDERSFIELD

Title
FEASIBILITY LAYOUT - SHEET 1

Status
REVIEW AND COMMENT

Scale @ A1	Date Created	Drawn	Checked
As shown	28.01.25	WO	CK

TPS Project Number	Revision
P2835	P4

Drawing Number
24071-LE-00-ZZ-DR-D-0001