South Elevation

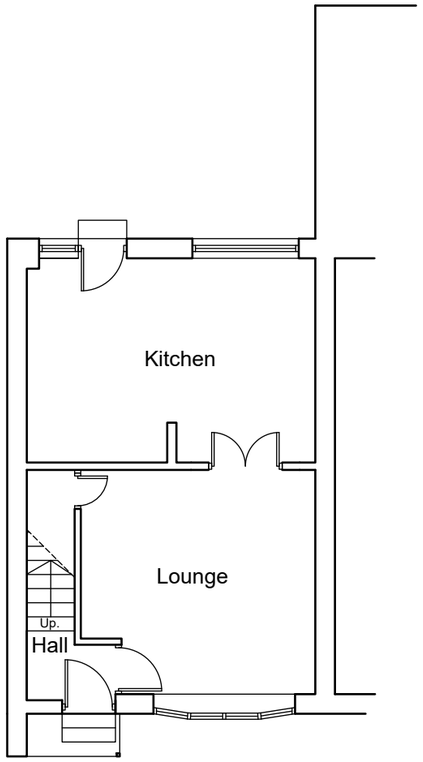

Ground Floor Plan

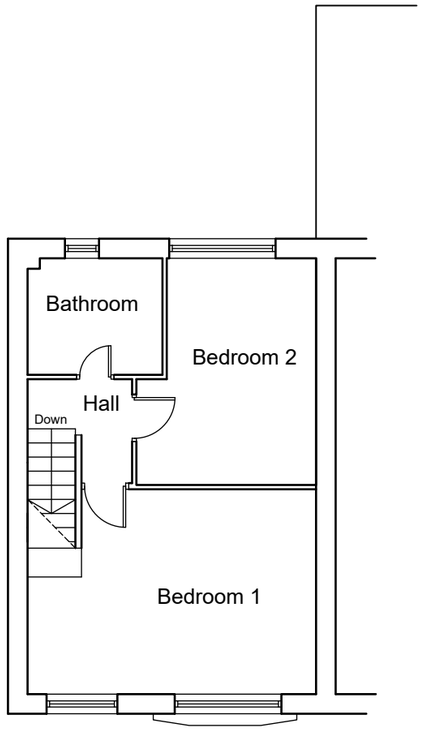

First Floor Plan

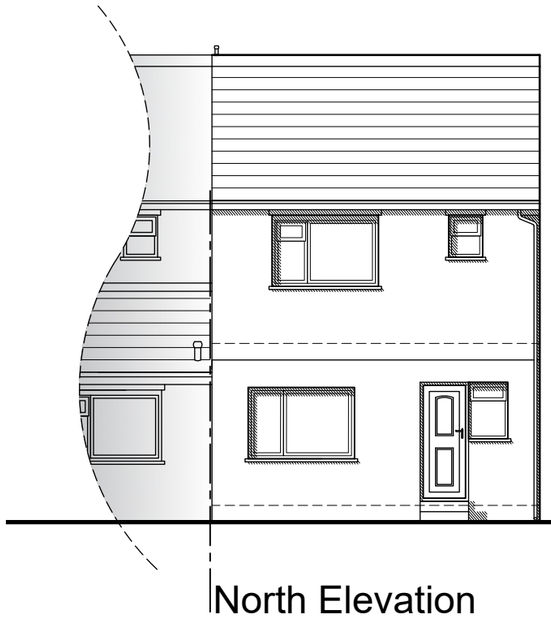

North Elevation

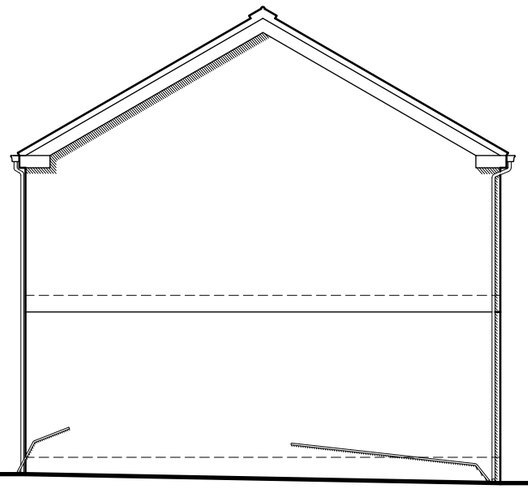

West Elevation

Scale 1:100

0 1 2 3 4 5 10 15

NOTES

This drawing has been prepared specifically for the purpose of obtaining Planning and or Building Regulations Approval. Its suitability for other purposes without additional supplementary details and specifications cannot be guaranteed.

All dimensions are to be checked on site, any discrepancies are to be reported to the designer before work commences. Use only figured dimensions.

All structural components shown are indicative only. Details / calculations of structural members are to be provided by the Structural Engineer.

This drawing is not to be copied or divulged to a third party without written permission.

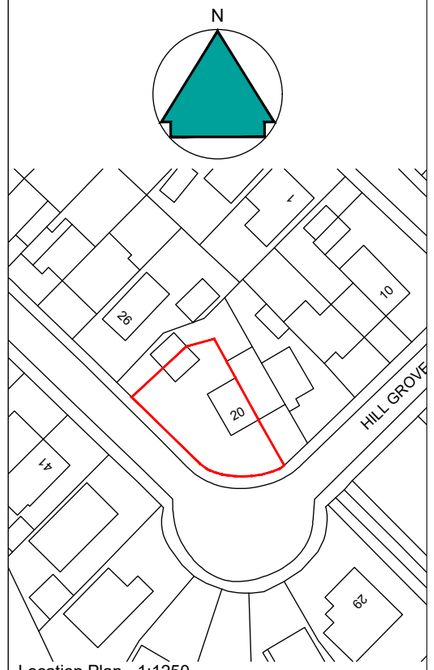

Location Plan - 1:1250

Heneghan
ARCHITECTURE
enquiries@heneghanarchitecture.com
www.heneghanarchitecture.com

Revisions

P01	Preliminary Issue	08.02.24

Project:

Two Storey Extension

at 20 Hill Grove, Salendine Nook,
Huddersfield
HD3 3TL

for Mr & Mrs Kendall

Existing Plans & Elevations

Purpose of issue: PLANNING

Drawn	Caleb Auty
Date	Feb 2024
Scales	1:100 @ A3
Drawing No.	2407 - 0101 - P01