









Appendix 2: Site Plan			STATUS OF TREE IDENTIFIED FROM AIR PHOTOGRAPHY
ADDRESS: 18 The Green, Huddersfield, West Yorkshire, HD2 1QB. JCA REF: 20060302			STATUS OF TREE IDENTIFIED FROM AIR PHOTOGRAPHY
NOT TO SCALE PAPER SIZE: A4			STATUS OF TREE IDENTIFIED FROM AIR PHOTOGRAPHY
DATE: 01/01/06	SCALE: 1:500		STATUS OF TREE IDENTIFIED FROM AIR PHOTOGRAPHY
 Arboricultural & Forestry Consultants			STATUS OF TREE IDENTIFIED FROM AIR PHOTOGRAPHY
			STATUS OF OBJECT IDENTIFIED
			APPROXIMATE LOCATION OF THE DRAINAGE
			APPROXIMATE LOCATION OF THE DRAINAGE