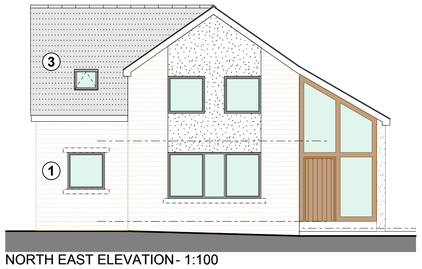


NORTH EAST ELEVATION - 1:100
LAITHE BANK DRIVE
PROPOSED

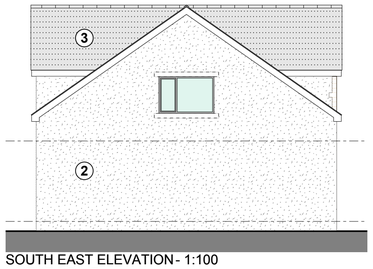


SOUTH EAST ELEVATION - 1:100
LAITHE DRIVE
PROPOSED

SOUTH WEST ELEVATION - 1:100
PROPOSED

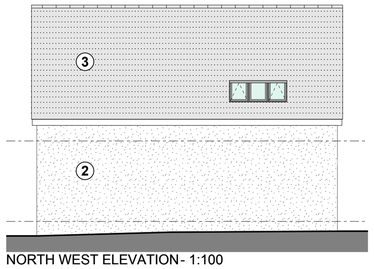


NORTH WEST ELEVATION - 1:100
PROPOSED

**MATERIAL KEY**

1. **WALLS;** NATURAL STONE TO MATCH EXISTING WITH ASHLAR HEADS AND CILLS
2. SILICONE THROUGH COLOUR RENDER WITH ASHLAR HEADS AND CILLS
3. **ROOF;** CONCRETE INTERLOCKING PANTILES TO MATCH EXISTING

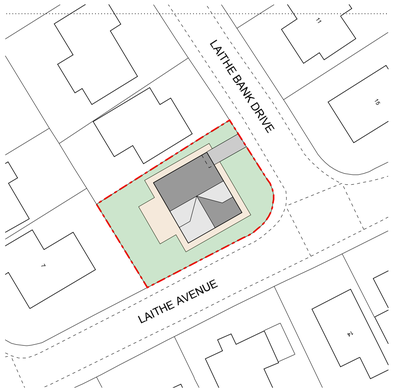


BLOCK PLAN - 1:500
PROPOSED

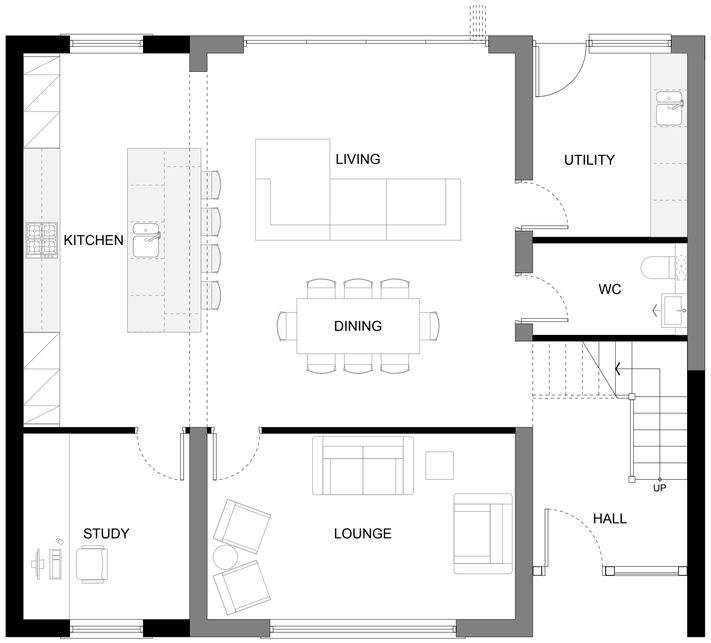


GROUND FLOOR PLAN - 1:50
PROPOSED

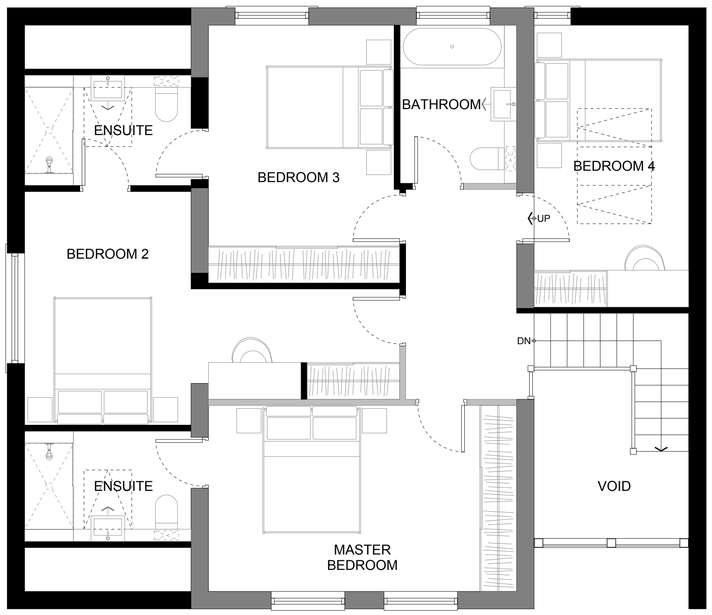


FIRST FLOOR PLAN - 1:50
PROPOSED

1:50 SCALE BAR
0m 0.5m 1m 2.5m 5m

1:100 SCALE BAR
0m 1m 2m 5m 10m

1:500 SCALE BAR
0m 5m 10m 25m 50m

WHP ARCHITECTURE

CLIENT
MR & MRS BAKER

PROJECT
14 LAITHE BANK DRIVE, HOLMBRIDGE

DRAWING TITLE
GA DRAWING - PROPOSED

| JOB NO | DRG NO | REV | SCALE @ A1 | DATE |
|---|---|---|---|---|
| WHPG 24-0050 | 03 | - | AS | 02 04 24 |

This drawing is the property and copyright of WHp Group Ltd, Stocksmoor, Huddersfield, Tel: 07780683755, Email: tom.edwards@waltonhorsfall.co.uk and must not be amended or reproduced without written consent. Use only figured dimensions, do not scale and report any anomalies.