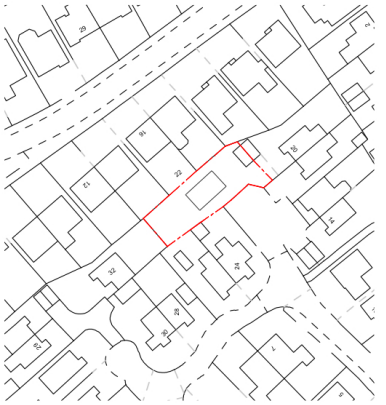

Existing Location Plan
Scale 1:1250

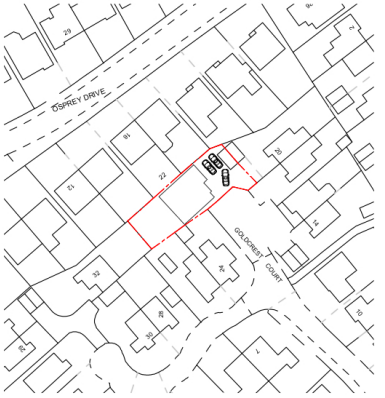

Proposed Location Plan
Scale 1:1250

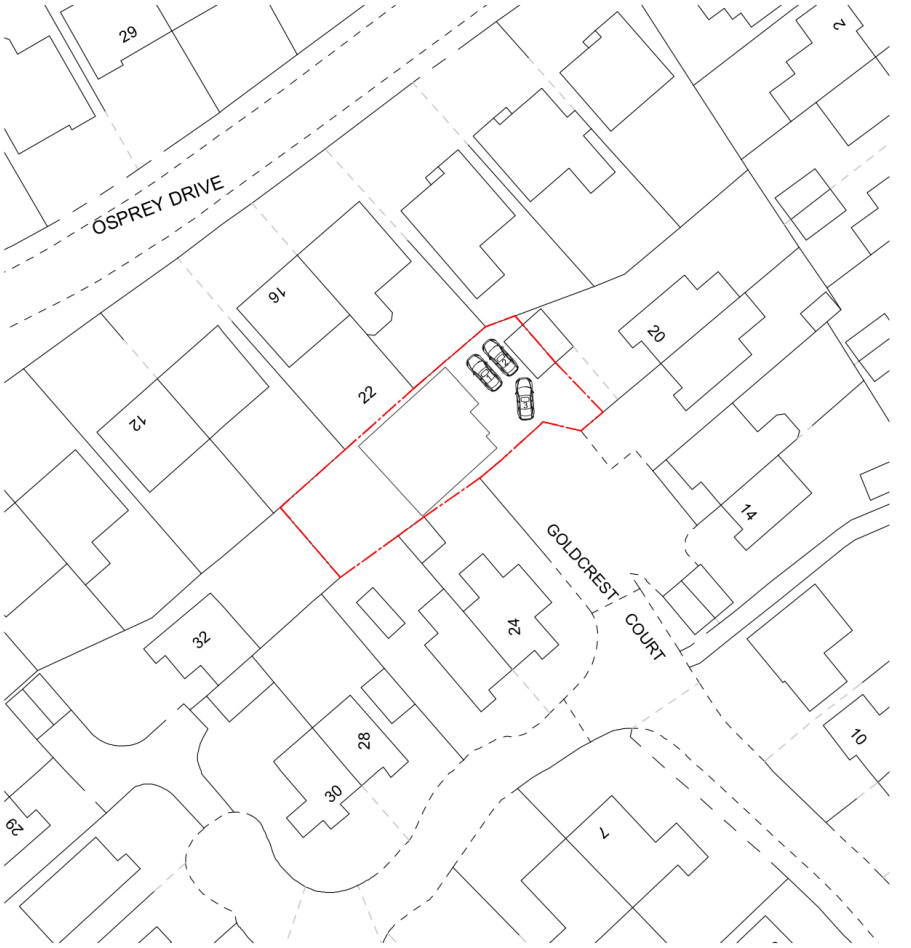

Proposed Site Plan
Scale 1:500

Key:
Site Boundary

1. Do not scale this drawing
2. Drawing to be used for the status indicated only
3. All dimensions and setting out shall be checked and confirmed and any discrepancies to be reported to the Architect prior to commencement of any work
4. All work and materials to be in accordance with current statutory legislation, relevant codes of practice and British Standards
5. Drawing to be read in accordance with relevant consultants and sub-contractors drawings and specifications
6. This drawing is the property of dag Architects Ltd and is not to be used in whole or in part without written consent

key plan:

no.	revision	date
A		

project:
22 Goldcrest Court
Netherton
HD4 7LN

title:
Site & Location plans

client:
Private Client

drawing status:
Planning

scale:	sheet:	date:	drawing no.:	rev:
Varies	A3	February 2024	011 - PL - 01	—