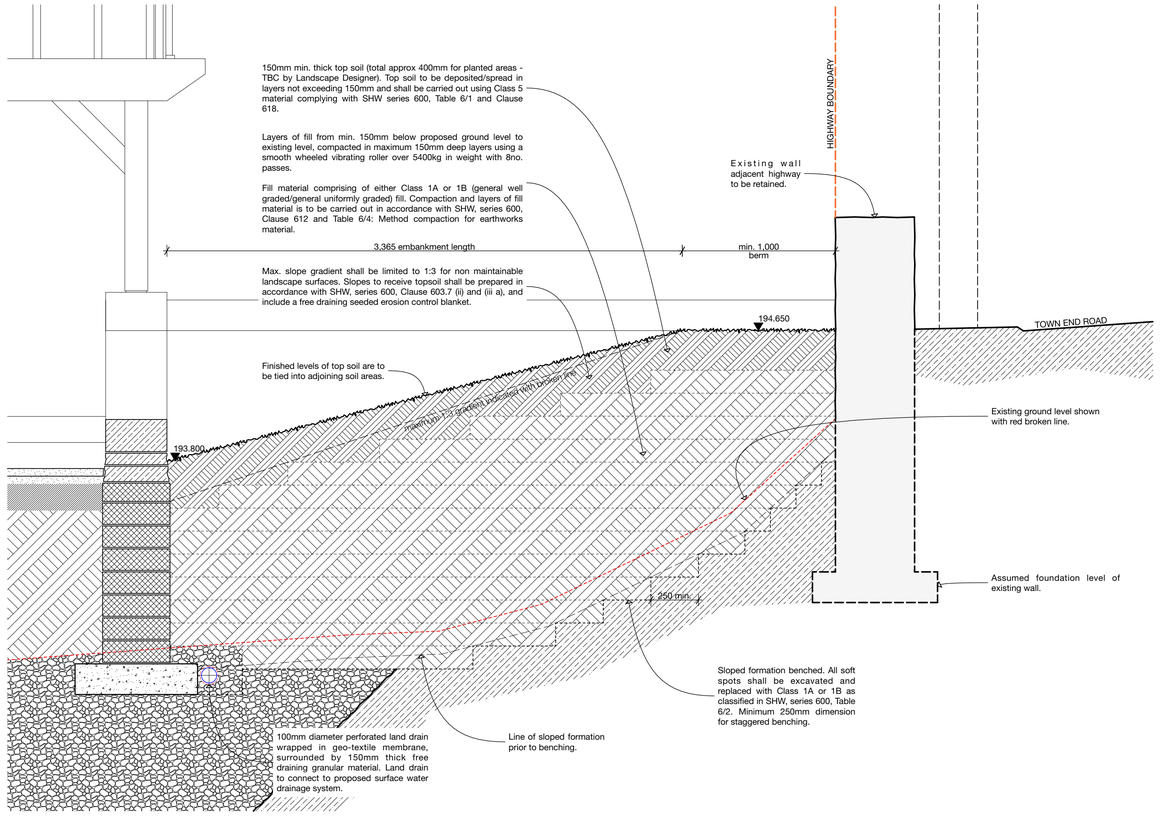

Section F-F - 1:20

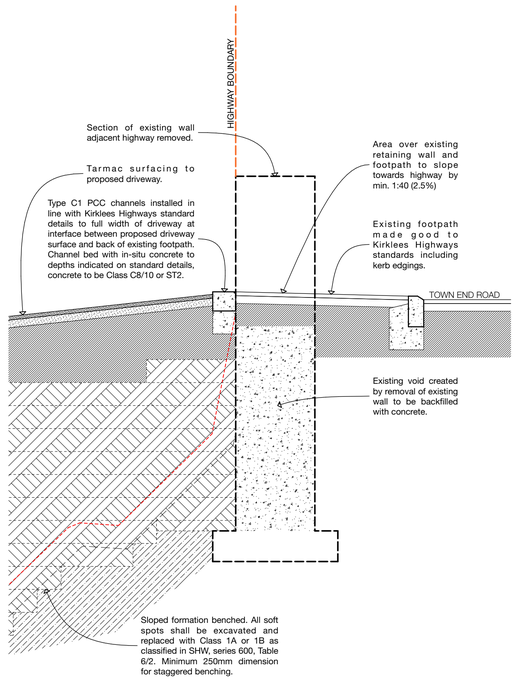

Section G-G - 1:20

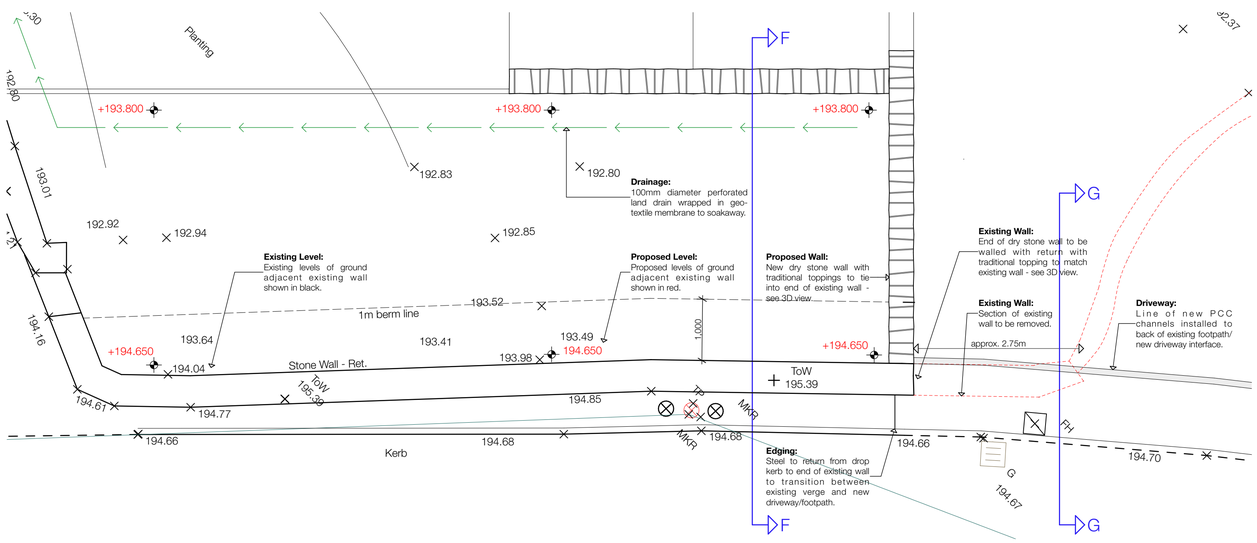

Site Layout Plan - 1:50

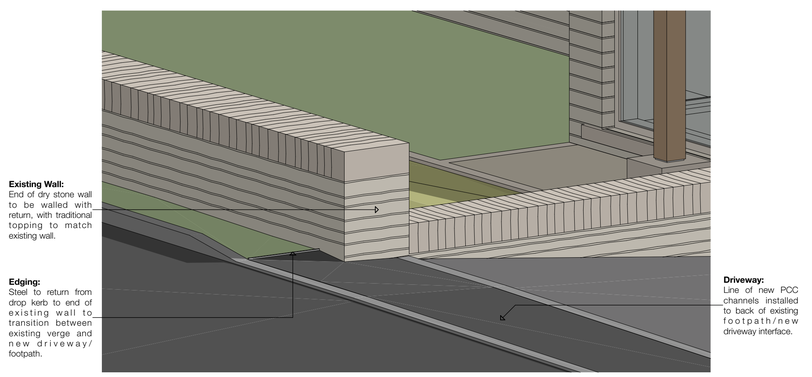

Isometric View - 1:20

Notes

Do not scale from drawing, use figured dimensions only.

All dimensions must be checked and verified on site prior to commencement of work and Architect to be notified of any discrepancies.

This drawing is intended to permit overall scheme proposals only and cannot be used for construction purposes without further information.

Rev	Description	Drawn	Date
*	Drawing created.	JE	05.07.23
A	Drawing updated to be in line with standard detail provided by Kirklees Highways. Drawing size increased to A1.	JE	24.10.23
B	Drawing updated to suit comments made by Kirklees Highways Engineer 09.11.23.	JE	09.11.23
C	Drawing updated to suit comments made by Kirklees Highways Engineer 20.11.23.	JE	20.11.23

Client
Mrs Ann Midgley

Site Address
Land Adj. to, 27 Town End Road,
Holmfirth, HD9 1AH

Project Description
Proposed dwelling

Status
Planning

Date	Drawn	Checked
July 2023	JE	

Drawing	Scale @ A1
Highway Burr Wall	**1:20, 1:50**
Drawing No.	**Revision**
3509 (SK) 18	**C**

ONE17 DESIGN
THE DYEHOUSE, ARMITAGE BRIDGE
HUDDERSFIELD, WEST YORKS HD4 7PD
T 01484 668000 E SOLUTIONS@ONE17DESIGN.COM
ONE17DESIGN.COM