

Robin Hill Elevation 1: 100

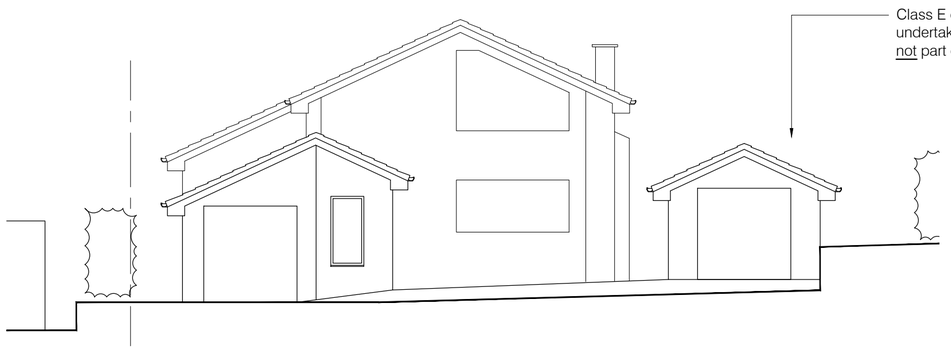

Eastern Elevation 1: 100

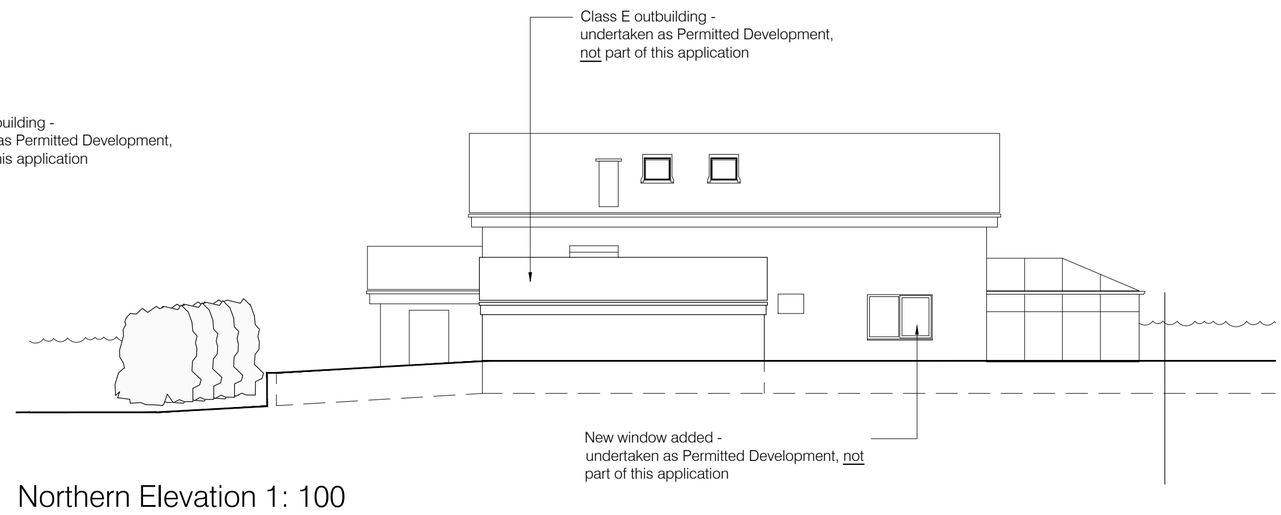

Northern Elevation 1: 100

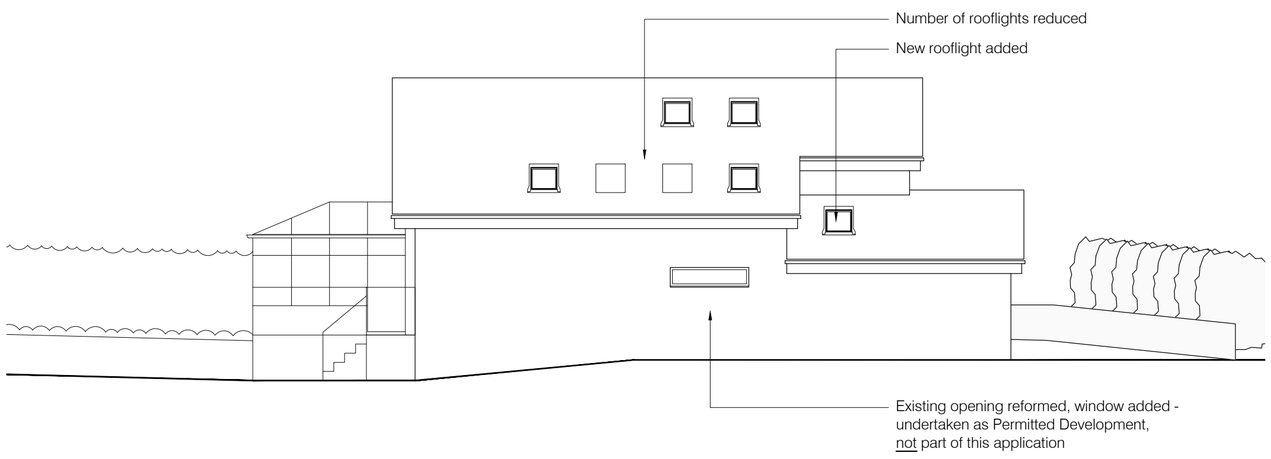

Southern Elevation 1: 100

Western Elevation 1: 100

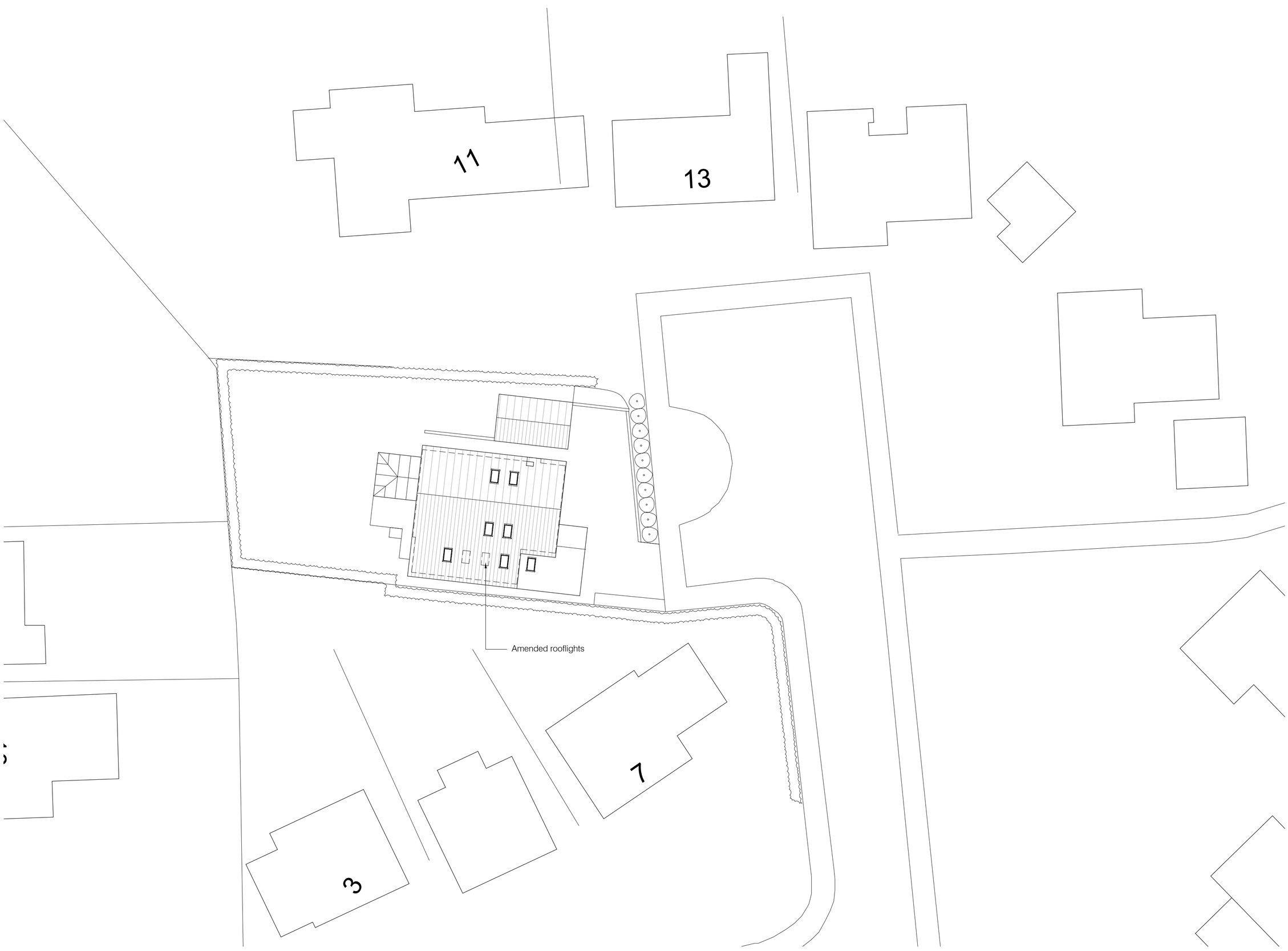

Block Plan 1: 200

Drawings based on Ordnance Survey (Streetwise License No 100047474) and preliminary survey – design and drawing content subject to further Site Surveys, Structural Survey, Site Investigations, Planning and Statutory Requirements and Approvals.

Robin Hill

Rev.	Des.	Date	By

0 1 2 3 4 5m
Scale 1:100

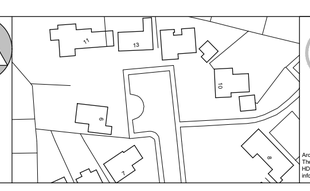

Architecture and Design,
The Studio, Coal Pit Lane, Brighouse
HD6 4HW T: 01484 717115
info@jg-d.co.uk www.jg-d.co.uk

Project	Remodel of existing dwellinghouse at 9 Robin Hill, Batley
Client	Mr S Marlow, 9 Robin Hill, Batley WF17 0QP
Dwg Title	(19755)4_Elevations as amended
Scale	1: 100, 200 @ A1
Date	Jan 24