



**JNP GROUP**  
CONSULTING ENGINEERS

**Phase I Geo-environmental Report**

**Project:** Haichs Building  
Firth Street  
Huddersfield  
HD1 3DA

**Client:** Shound Properties Ltd

**Reference:** B25558-JNP-XX-XX-RP-G-1001 P01

**Date:** October 2023

## DOCUMENT CONTROL SHEET

Prepared by.....  
Rachel Burgin BSc (Hons) MSc FGS  
Senior Geo-environmental Engineer

Checked by.....  
Sarah Longstaff BSc (Hons) MSc FGS  
Associate

Approved by.....  
Philip Taylor BSc (Hons) MA CGeol FGS  
Associate

### FOR AND ON BEHALF OF JNP GROUP

**Date:** 23 November 2023

### Document Issue Record

Rev	Date	Description	Prepared	Checked	Approved
P01	10/2023	First Issue	RB	SLL	PT

*This document is for the sole use and reliance of JNP Group's client and has been prepared in accordance with the scope of the appointment of JNP Group and is subject to the terms of that appointment. JNP Group accepts no liability for any use of this document other than by its client and only for the purposes for which it has been prepared. No person other than the client may copy (in whole or in part) or use the contents of this document, without the prior written permission of JNP Group. Any advice, opinions, or recommendations within this document should be read and relied upon only in the context of this document as a whole. The copyright at all times remains with JNP Group.*

## Contents

<b>EXECUTIVE SUMMARY .....</b>	<b>4</b>
<b>1 INTRODUCTION .....</b>	<b>5</b>
1.1 GENERAL.....	5
1.2 OBJECTIVES .....	5
1.3 METHODOLOGY.....	5
<b>2 SITE DESCRIPTION.....</b>	<b>6</b>
<b>3 GEOLOGY, HYDROGEOLOGY AND HYDROLOGY .....</b>	<b>7</b>
3.1 GEOLOGY .....	7
3.2 BGS BOREHOLE RECORDS.....	7
3.3 RADON .....	8
3.4 BACKGROUND SOIL CHEMICAL CONCENTRATIONS .....	8
3.5 MINING, MINERAL EXTRACTION AND NATURAL CAVITIES.....	8
3.6 HYDROGEOLOGY .....	9
3.7 HYDROLOGY .....	9
3.8 POLLUTION INCIDENTS TO CONTROLLED WATERS.....	9
3.9 DISCHARGE CONSENTS.....	10
<b>4 SITE HISTORY .....</b>	<b>11</b>
4.1 HISTORICAL MAPPING.....	11
4.2 UNEXPLODED ORDNANCE REVIEW.....	12
4.3 SITE HISTORICAL SUMMARY .....	12
<b>5 INFORMATION HELD BY STATUTORY AUTHORITIES .....</b>	<b>13</b>
5.1 SUMMARY.....	13
5.2 ENVIRONMENTALLY SENSITIVE AREAS.....	13
<b>6 UK CONTAMINATED LAND LEGISLATIVE FRAMEWORK .....</b>	<b>14</b>
6.1 GENERAL.....	14
<b>7 CONCEPTUAL SITE MODEL AND PRELIMINARY RISK ASSESSMENT .....</b>	<b>16</b>
7.1 GENERAL.....	16
7.2 POTENTIAL SOURCES OF CONTAMINATION.....	16
7.3 RECEPTORS.....	16
7.4 PATHWAYS .....	17
7.5 POLLUTANT LINKAGES.....	17
7.6 PRELIMINARY RISK ASSESSMENT.....	19
<b>8 CONCLUSIONS OF DESK STUDY.....</b>	<b>20</b>
8.1 CONCLUSIONS .....	20
8.2 RECOMMENDATIONS .....	20
<b>9 REFERENCES.....</b>	<b>21</b>
<b>FIGURES / DRAWINGS .....</b>	<b>25</b>

---

**APPENDIX A: LIMITATIONS .....26**  
**APPENDIX B: THIRD PARTY DRAWINGS .....30**  
**APPENDIX C: GROUNDSURE REPORT .....31**  
**APPENDIX D: HISTORICAL MAPS .....32**

**Site Details:**

Haichs Building, Firth Street,  
Huddersfield, HD1 3DA

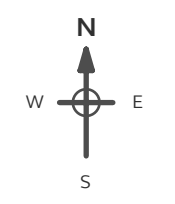
**Client Ref:** B25558-G2181  
**Report Ref:** GS-I4X-3Y4-Y1C-W23  
**Grid Ref:** 414632, 415936

**Map Name:** National Grid

**Map date:** 1989-1993

**Scale:** 1:1,250

**Printed at:** 1:2,000



Surveyed 1959	Surveyed 1959
Revised 1990	Revised 1988
Edition N/A	Edition N/A
Copyright 1990	Copyright 1989
Levelled 1959	Levelled N/A


Surveyed N/A	Surveyed 1959
Revised N/A	Revised 1990
Edition N/A	Edition N/A
Copyright 1993	Copyright 1990
Levelled N/A	Levelled 1959

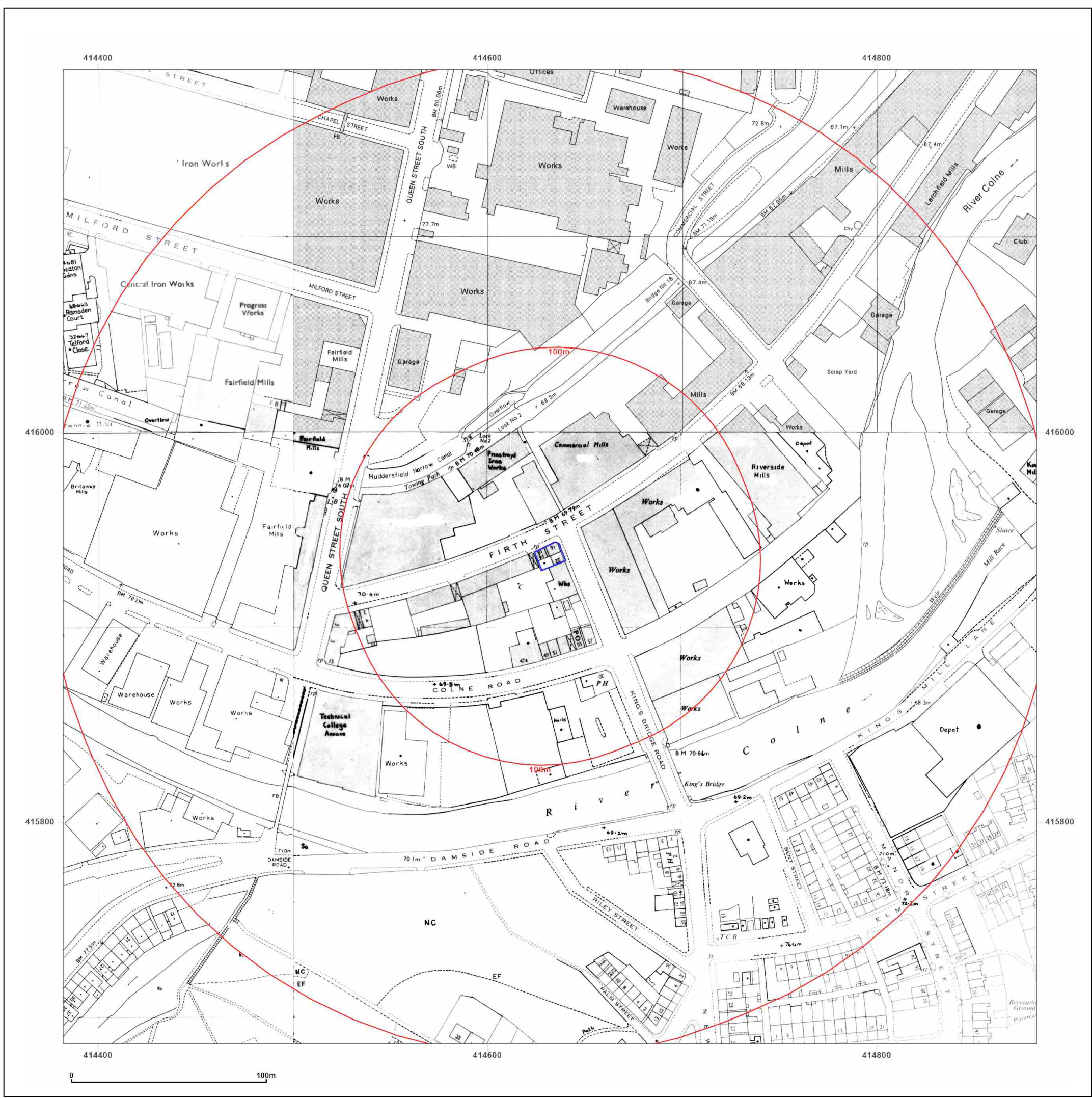


Produced by  
Groundsure Insights  
T: 08444 159000  
E: [info@groundsure.com](mailto:info@groundsure.com)  
W: [www.groundsure.com](http://www.groundsure.com)

© Crown copyright and database rights 2018 Ordnance Survey 100035207

Production date: 11 October 2023

Map legend available at:  
[www.groundsure.com/sites/default/files/groundsure\\_legend.pdf](http://www.groundsure.com/sites/default/files/groundsure_legend.pdf)



**Site Details:**

Haichs Building, Firth Street,  
Huddersfield, HD1 3DA

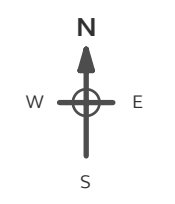
**Client Ref:** B25558-G2181  
**Report Ref:** GS-I4X-3Y4-Y1C-W23  
**Grid Ref:** 414632, 415936

**Map Name:** National Grid

**Map date:** 1990-1994

**Scale:** 1:1,250

**Printed at:** 1:2,000



Surveyed 1959	Surveyed N/A
Revised 1990	Revised N/A
Edition N/A	Edition N/A
Copyright 1990	Copyright 1993
Levelled 1959	Levelled N/A

Surveyed N/A	Surveyed N/A
Revised N/A	Revised N/A
Edition N/A	Edition N/A
Copyright 1994	Copyright 1993
Levelled N/A	Levelled N/A

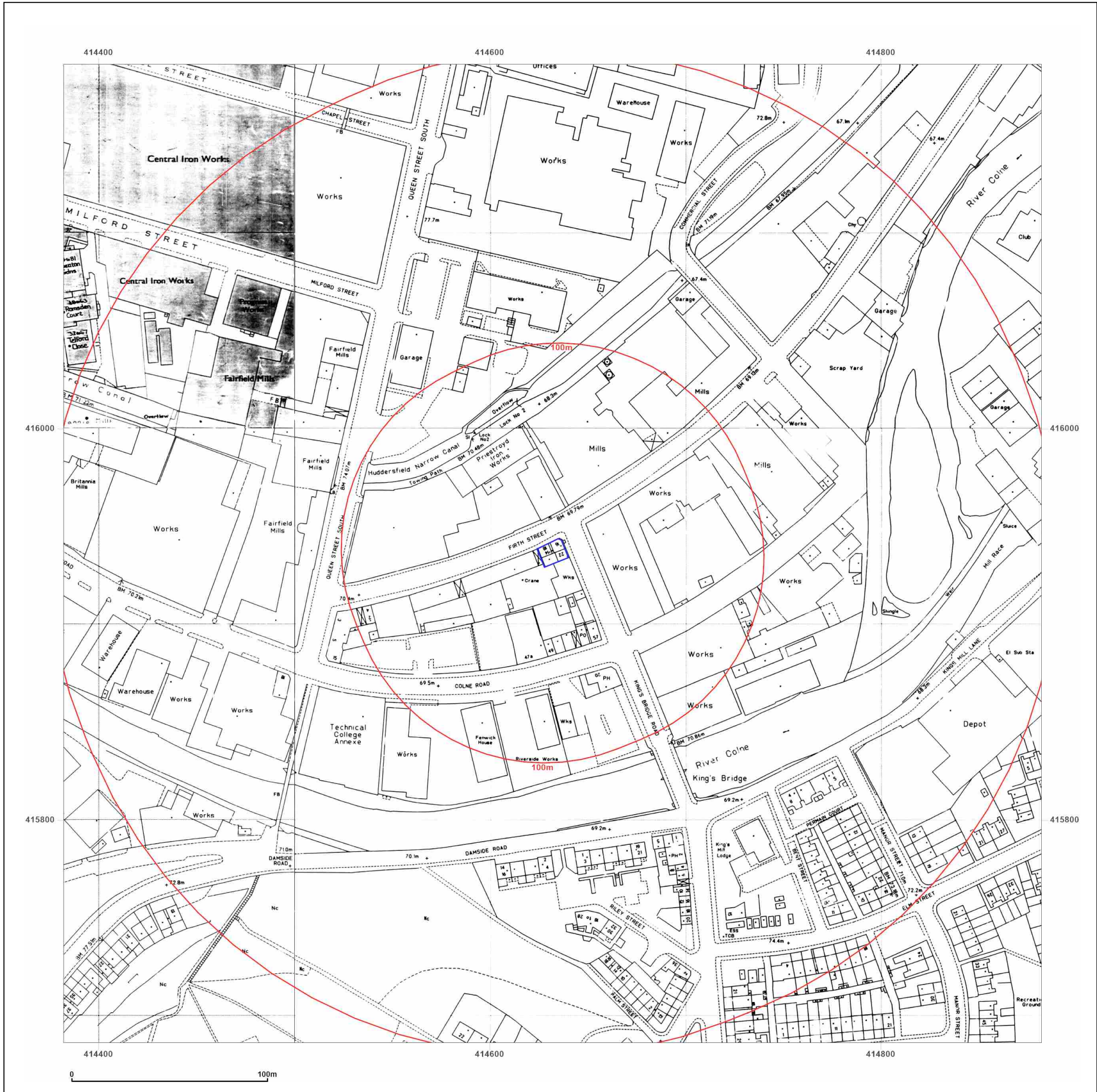


Produced by  
Groundsure Insights  
T: 08444 159000  
E: [info@groundsure.com](mailto:info@groundsure.com)  
W: [www.groundsure.com](http://www.groundsure.com)

© Crown copyright and database rights 2018 Ordnance Survey 100035207

Production date: 11 October 2023

Map legend available at:  
[www.groundsure.com/sites/default/files/groundsure\\_legend.pdf](http://www.groundsure.com/sites/default/files/groundsure_legend.pdf)



**Site Details:**

Haichs Building, Firth Street,  
Huddersfield, HD1 3DA

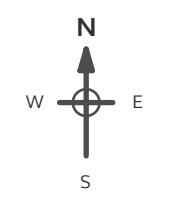
**Client Ref:** B25558-G2181  
**Report Ref:** GS-I4X-3Y4-Y1C-W23  
**Grid Ref:** 414632, 415936

**Map Name:** National Grid

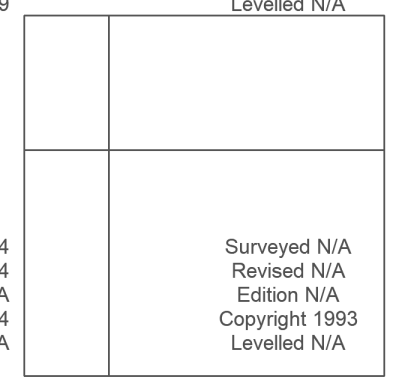
**Map date:** 1990-1994

**Scale:** 1:1,250

**Printed at:** 1:2,000



Surveyed 1959	Surveyed N/A
Revised 1990	Revised N/A
Edition N/A	Edition N/A
Copyright 1990	Copyright 1993
Levelled 1959	Levelled N/A



Surveyed 1994	Surveyed N/A
Revised 1994	Revised N/A
Edition N/A	Edition N/A
Copyright 1994	Copyright 1993
Levelled N/A	Levelled N/A

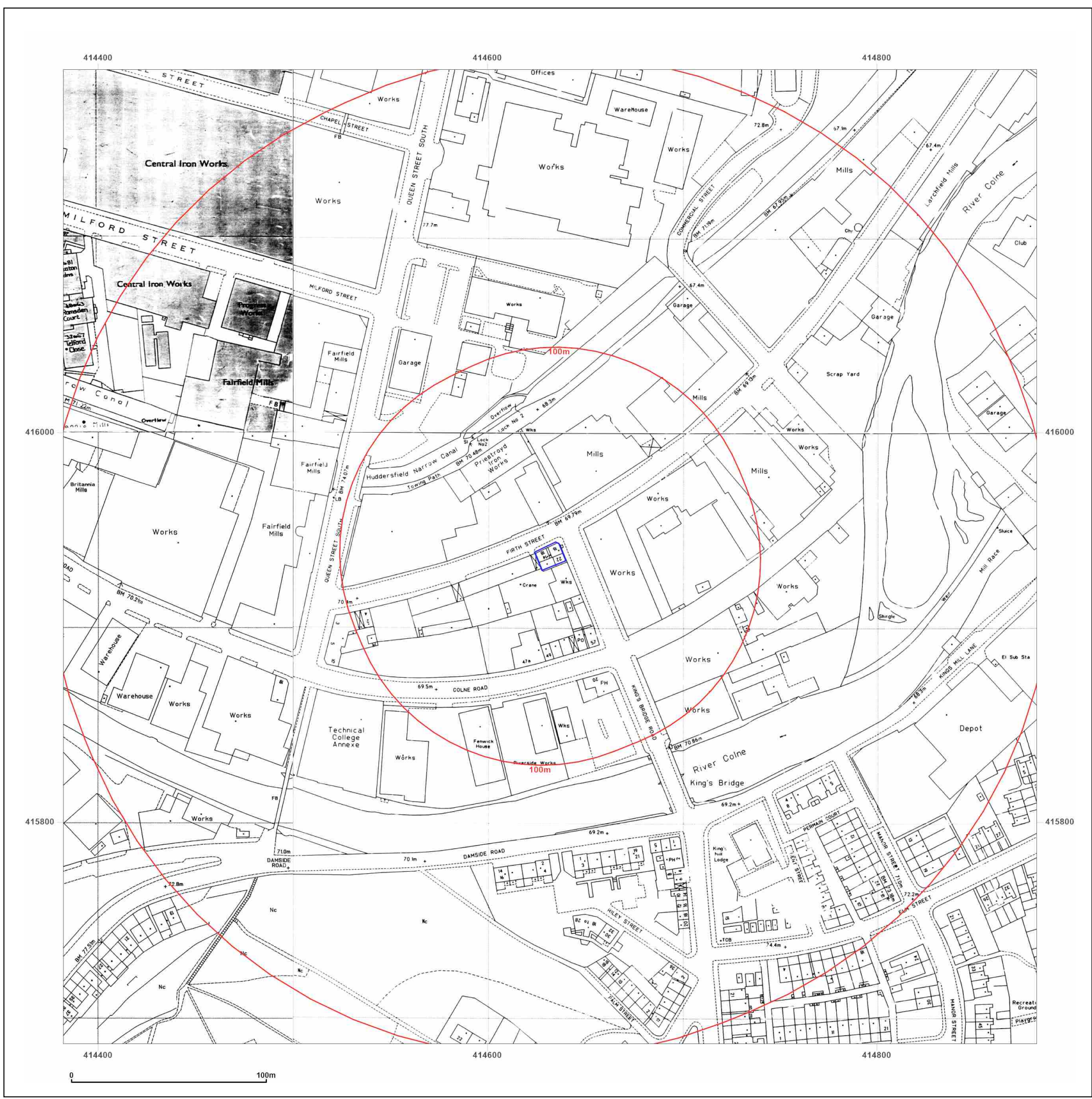


Produced by  
Groundsure Insights  
T: 08444 159000  
E: [info@groundsure.com](mailto:info@groundsure.com)  
W: [www.groundsure.com](http://www.groundsure.com)

© Crown copyright and database rights 2018 Ordnance Survey 100035207

Production date: 11 October 2023

Map legend available at:  
[www.groundsure.com/sites/default/files/groundsure\\_legend.pdf](http://www.groundsure.com/sites/default/files/groundsure_legend.pdf)



**Site Details:**

Haichs Building, Firth Street,  
Huddersfield, HD1 3DA

**Client Ref:** B25558-G2181  
**Report Ref:** GS-I4X-3Y4-Y1C-W23  
**Grid Ref:** 414632, 415936

**Map Name:** National Grid

**Map date:** 1990-1995

**Scale:** 1:1,250

**Printed at:** 1:2,000



Surveyed 1959  
Revised 1990  
Edition N/A  
Copyright 1990  
Levelled 1959

Surveyed 1993  
Revised 1993  
Edition N/A  
Copyright 1993  
Levelled N/A

Surveyed N/A  
Revised N/A  
Edition N/A  
Copyright 1995  
Levelled N/A

Surveyed N/A  
Revised N/A  
Edition N/A  
Copyright 1993  
Levelled N/A

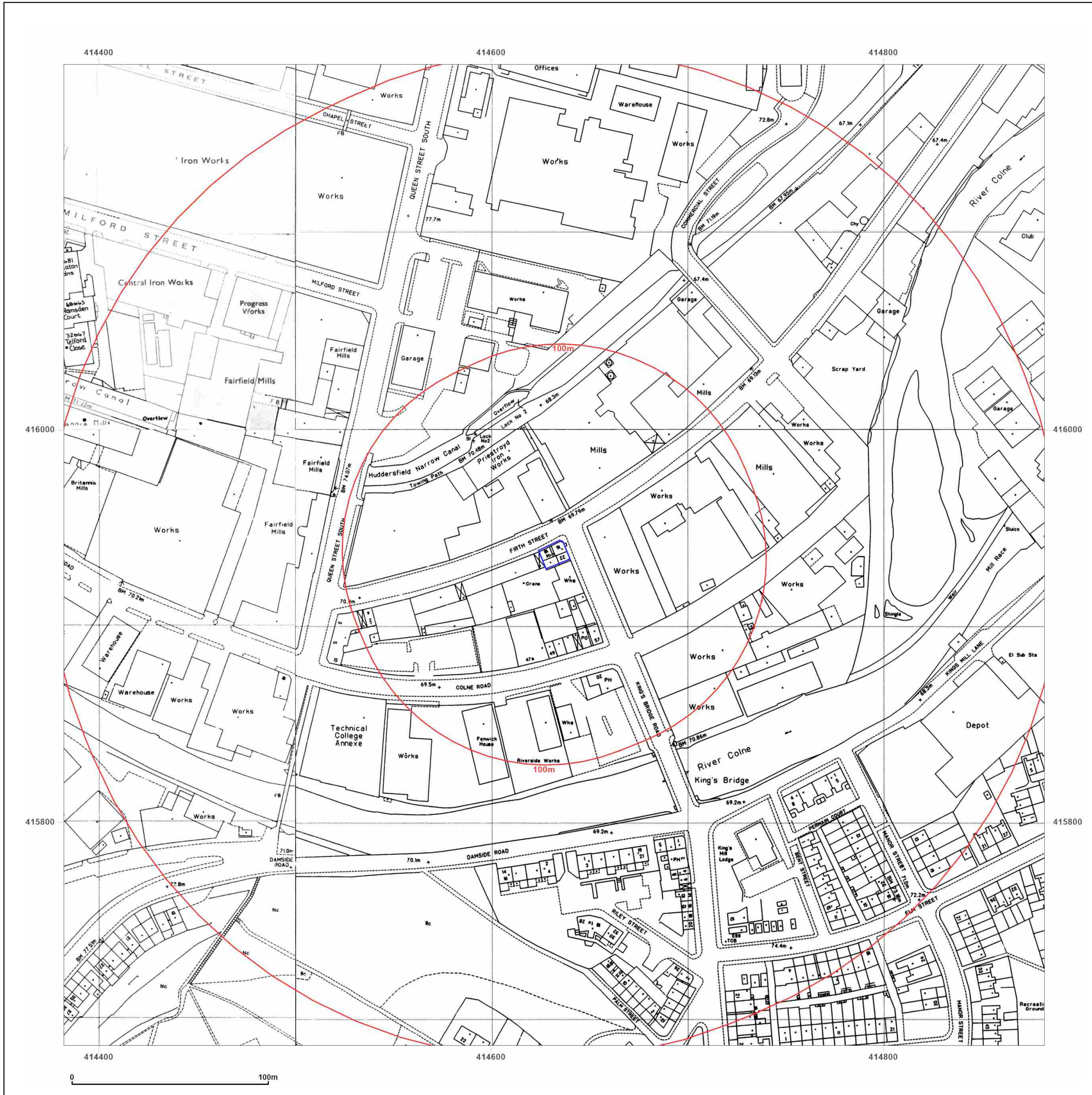


Produced by  
Groundsure Insights  
T: 08444 159000  
E: [info@groundsure.com](mailto:info@groundsure.com)  
W: [www.groundsure.com](http://www.groundsure.com)

© Crown copyright and database rights 2018 Ordnance Survey 100035207

Production date: 11 October 2023

Map legend available at:  
[www.groundsure.com/sites/default/files/groundsure\\_legend.pdf](http://www.groundsure.com/sites/default/files/groundsure_legend.pdf)



**Site Details:**

Haichs Building, Firth Street,  
Huddersfield , HD1 3DA

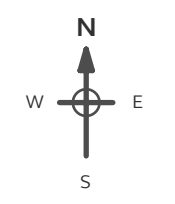
**Client Ref:** B25558-G2181  
**Report Ref:** GS-I4X-3Y4-Y1C-W23  
**Grid Ref:** 414632, 415936

**Map Name:** National Grid

**Map date:** 1993-1995

**Scale:** 1:1,250

**Printed at:** 1:2,000



Surveyed N/A  
Revised N/A  
Edition N/A  
Copyright 1993  
Levelled N/A

Surveyed 1995 Revised 1995 Edition N/A Copyright 1995 Levelled N/A	Surveyed N/A Revised N/A Edition N/A Copyright 1995 Levelled N/A

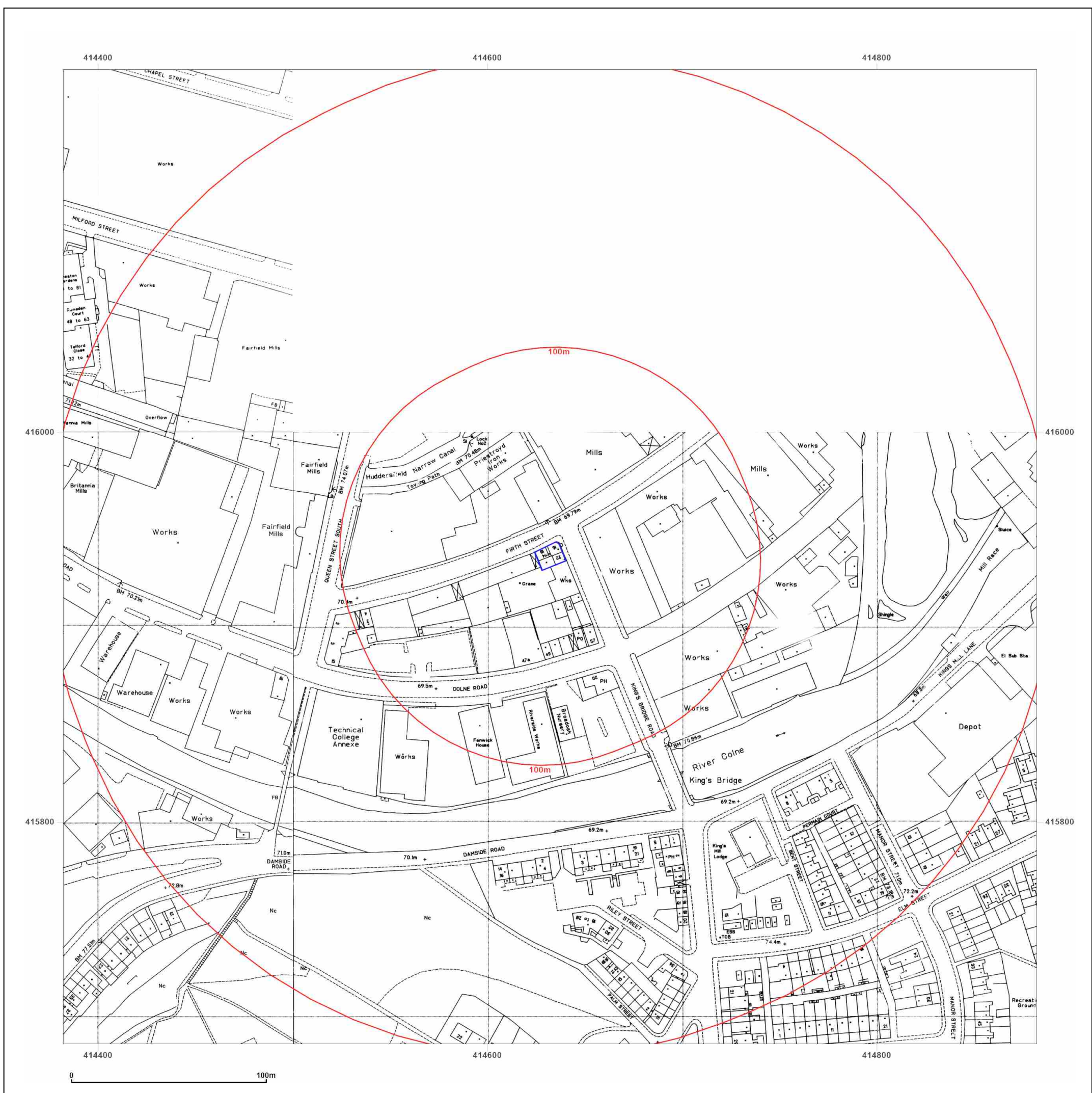


Produced by  
Groundsure Insights  
T: 08444 159000  
E: [info@groundsure.com](mailto:info@groundsure.com)  
W: [www.groundsure.com](http://www.groundsure.com)

© Crown copyright and database rights 2018 Ordnance Survey 100035207

Production date: 11 October 2023

Map legend available at:  
[www.groundsure.com/sites/default/files/groundsure\\_legend.pdf](http://www.groundsure.com/sites/default/files/groundsure_legend.pdf)



**Site Details:**

Haichs Building, Firth Street,  
Huddersfield , HD1 3DA

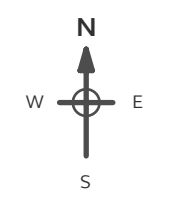
**Client Ref:** B25558-G2181  
**Report Ref:** GS-I4X-3Y4-Y1C-W23  
**Grid Ref:** 414632, 415936

**Map Name:** National Grid

**Map date:** 1993-1995

**Scale:** 1:1,250

**Printed at:** 1:2,000



Surveyed N/A  
Revised N/A  
Edition N/A  
Copyright 1993  
Levelled N/A

	Surveyed 1995 Revised 1995 Edition N/A Copyright 1995 Levelled N/A

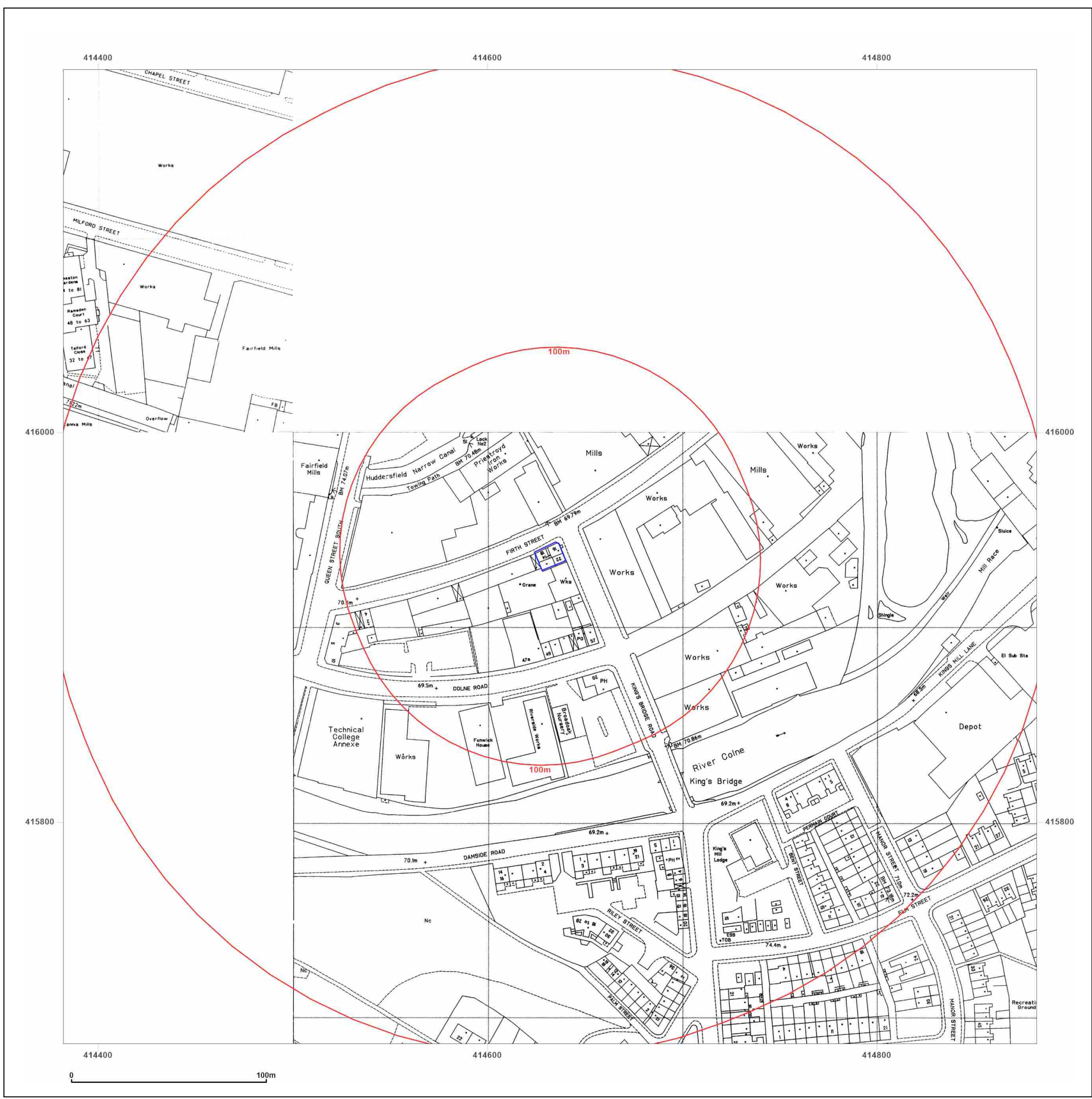


Produced by  
Groundsure Insights  
T: 08444 159000  
E: [info@groundsure.com](mailto:info@groundsure.com)  
W: [www.groundsure.com](http://www.groundsure.com)

© Crown copyright and database rights 2018 Ordnance Survey 100035207

Production date: 11 October 2023

Map legend available at:  
[www.groundsure.com/sites/default/files/groundsure\\_legend.pdf](http://www.groundsure.com/sites/default/files/groundsure_legend.pdf)



**Site Details:**

Haichs Building, Firth Street,  
Huddersfield , HD1 3DA


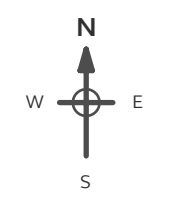
**Client Ref:** B25558-G2181  
**Report Ref:** GS-I4X-3Y4-Y1C-W23  
**Grid Ref:** 414632, 415936

**Map Name:** LandLine

**Map date:** 2003

**Scale:** 1:1,250

**Printed at:** 1:1,250

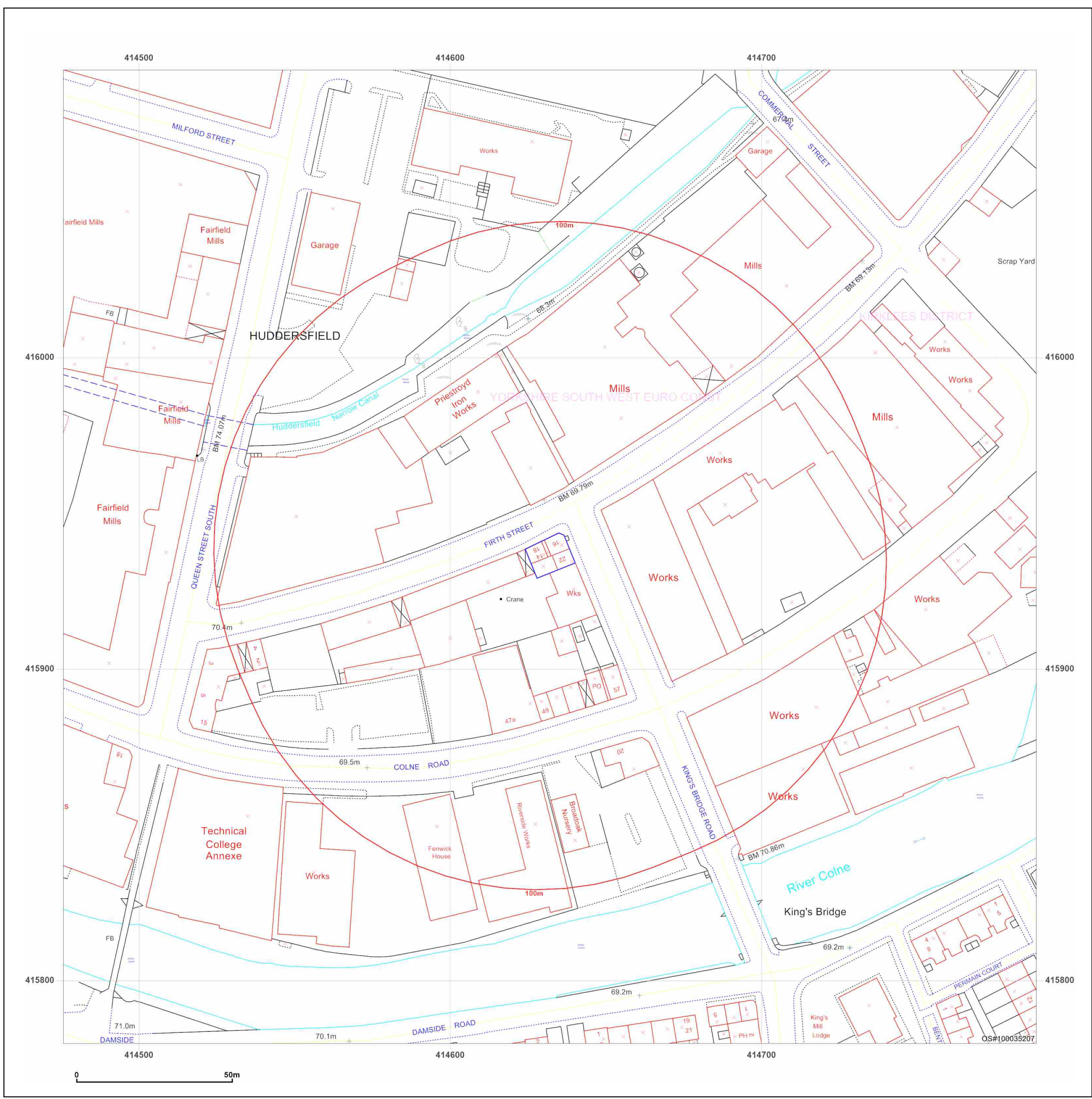



Produced by  
Groundsure Insights  
T: 08444 159000  
E: [info@groundsure.com](mailto:info@groundsure.com)  
W: [www.groundsure.com](http://www.groundsure.com)

© Crown copyright and database rights 2018 Ordnance Survey 100035207

Production date: 11 October 2023

Map legend available at:  
[www.groundsure.com/sites/default/files/groundsure\\_legend.pdf](http://www.groundsure.com/sites/default/files/groundsure_legend.pdf)





# JNP GROUP

## CONSULTING ENGINEERS

### **Amersham (HQ)**

Sycamore House  
1 Woodside Road  
Amersham  
Buckinghamshire  
HP6 6AA

#### **telephone**

01494 771221

#### **more info**

[www.jnpgroup.co.uk/contact](http://www.jnpgroup.co.uk/contact)

### **Hartlepool**

The Innovation Centre  
Venture Court  
Queens Meadow Business Park  
Hartlepool  
TS25 5TG

#### **telephone**

01429 800711

#### **more info**

[www.jnpgroup.co.uk/contact](http://www.jnpgroup.co.uk/contact)

### **Brighouse**

Woodvale House  
Woodvale Road  
Brighouse  
West Yorkshire  
HD6 4AB

#### **telephone**

01484 400691

#### **more info**

[www.jnpgroup.co.uk/contact](http://www.jnpgroup.co.uk/contact)

### **Sheffield**

MBP2 Meadowhall Business Park  
Carbrook Hall Road  
Sheffield  
South Yorkshire  
S9 2EQ

#### **telephone**

0114 244 3500

#### **more info**

[www.jnpgroup.co.uk/contact](http://www.jnpgroup.co.uk/contact)

### **Bristol**

Whitefriars,  
Lewins Mead,  
Bristol  
  
BS1 2NT

#### **telephone**

01174 721705

#### **more info**

[www.jnpgroup.co.uk/contact](http://www.jnpgroup.co.uk/contact)

### **Warwick**

Portobello House  
Portobello Way  
Warwick  
Warwickshire  
CV34 5GJ

#### **telephone**

01926 889955

#### **more info**

[www.jnpgroup.co.uk/contact](http://www.jnpgroup.co.uk/contact)

### **Glasgow**

Clydesdale House  
300 Springhill Parkway  
Glasgow Business Park  
Baillieston, Glasgow  
G69 6GA

#### **telephone**

0141 378 0808

#### **more info**

[www.jnpgroup.co.uk/contact](http://www.jnpgroup.co.uk/contact)